

Cranfills Gap Tour April 2015

Tour Leader: Brian George (Black Z3)

Start Point (9:00a)

Cedar Hill Library
225 Cedar St
Cedar Hill, TX 75104

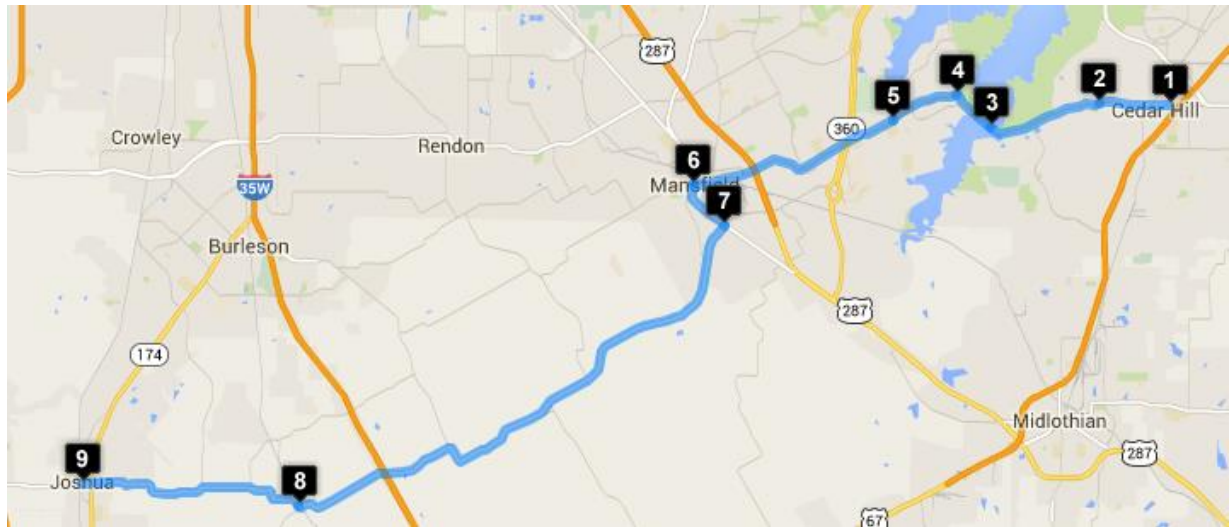
Lunch Point: (~12:30p)

Horny Toad Bar & Grill
319 3rd St
Cranfills Gap, TX 76637

Total Trip Length: 149.1 miles

Tool for Final Mapping: <http://www.gebweb.net/optimap/>. This tool also generates Garmin output files so you do not need to enter all of these stop points/directions.

Cedar Hills to Joshua



Distance: 32.7 miles

(32.5899755, -96.95019350000001)

(32.59085719999999, -96.97839809999999)

(32.5828344, -97.0221995)

(32.5937792, -97.03593569999998)

(32.5851744, -97.0617029)

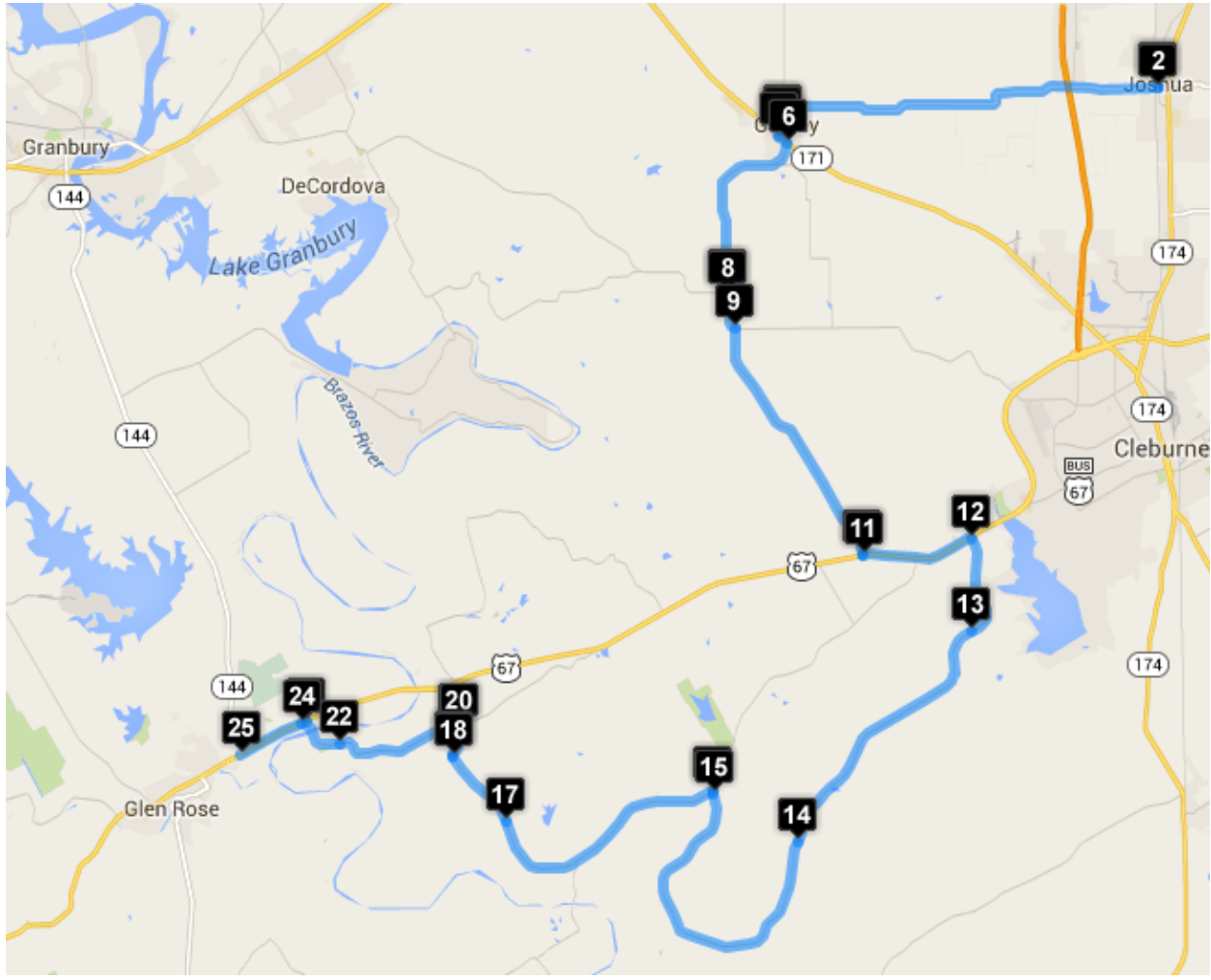
(32.5632085, -97.14204910000001)

(32.5492373, -97.12953110000001)

(32.4536212, -97.30076429999997)

(32.46138080000001, -97.38809559999999)

Joshua to Glen Rose



Trip duration: 1 hrs 11 min
Trip length: 84 km (52.7 miles)

- (32.4611684, -97.38845509999999)
- (32.460311, -97.38863830000003)
- (32.4475666, -97.5281228)
- (32.4470263, -97.5279241)
- (32.4454146, -97.5293307)
- (32.442925, -97.52609280000001)
- (32.39596340000001, -97.5488489)
- (32.3957083, -97.54864729999997)
- (32.3849222, -97.54561769999998)
- (32.3142582, -97.49828180000003)
- (32.3139952, -97.4979007)
- (32.3191575, -97.45780839999998)
- (32.2898364, -97.4576657)

- (32.2240217, -97.5225127)
- (32.2389768, -97.553632)
- (32.2399209, -97.55401189999998)
- (32.2300418, -97.63097379999999)
- (32.2506819, -97.65036880000002)
- (32.2512828, -97.65042770000002)
- (32.2596549, -97.648528)
- (32.2599211, -97.64900569999998)
- (32.254776, -97.6925999)
- (32.2613365, -97.70508569999998)
- (32.2612687, -97.7067217)
- (32.2512206, -97.72943229999998)

Glen Rose to Cranfills Gap

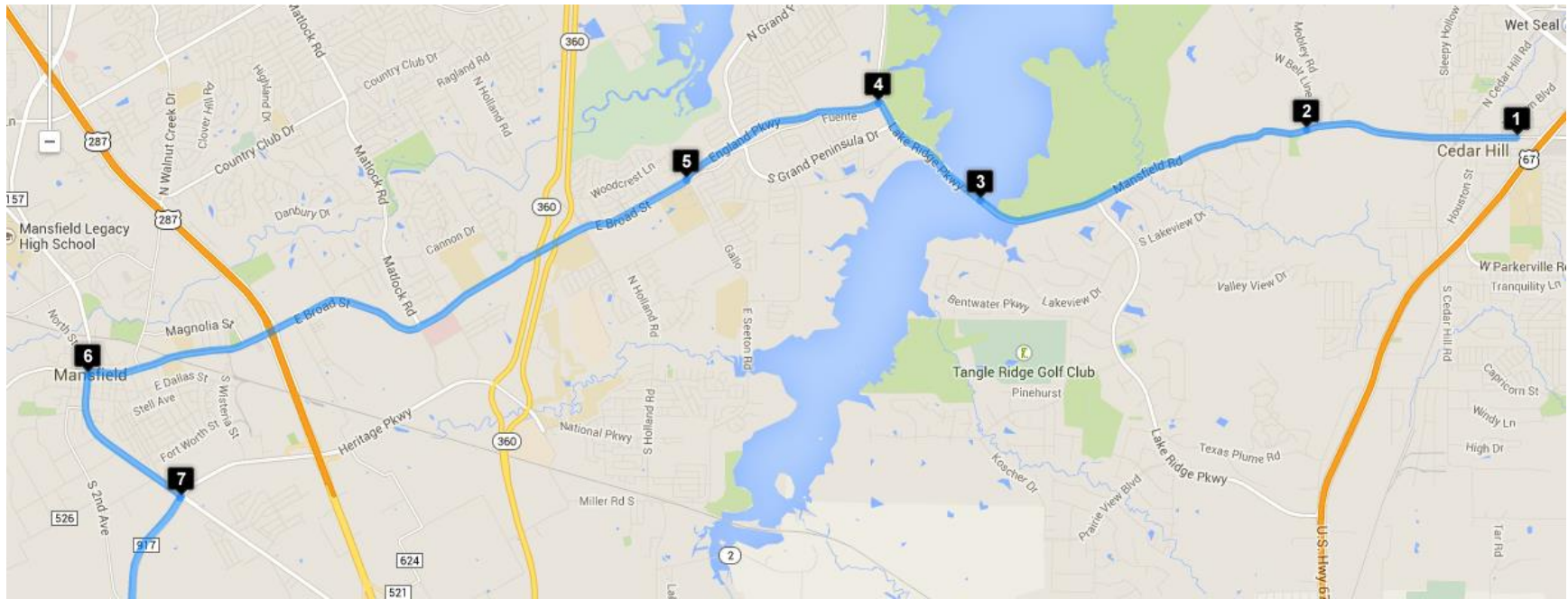
- (32.2512206, -97.72943229999998)
- (32.2316357, -97.7750805)
- (32.2393, -97.9062834)
- (32.2135255, -97.91530009999997)
- (32.1842928, -97.88997319999999)
- (32.18179110000001, -97.88282249999997)
- (32.1976732, -97.80105429999998)
- (32.166686, -97.78735230000001)
- (32.1311097, -97.81291750000003)
- (32.0665201, -97.7518169)
- (32.0490772, -97.74870599999997)
- (31.98878019999999, -97.87371889999997)
- (31.9818198, -97.86989030000001)
- (31.9778629, -97.87741770000002)
- (31.8166785, -97.87539400000003)
- (31.774962, -97.82710179999998)

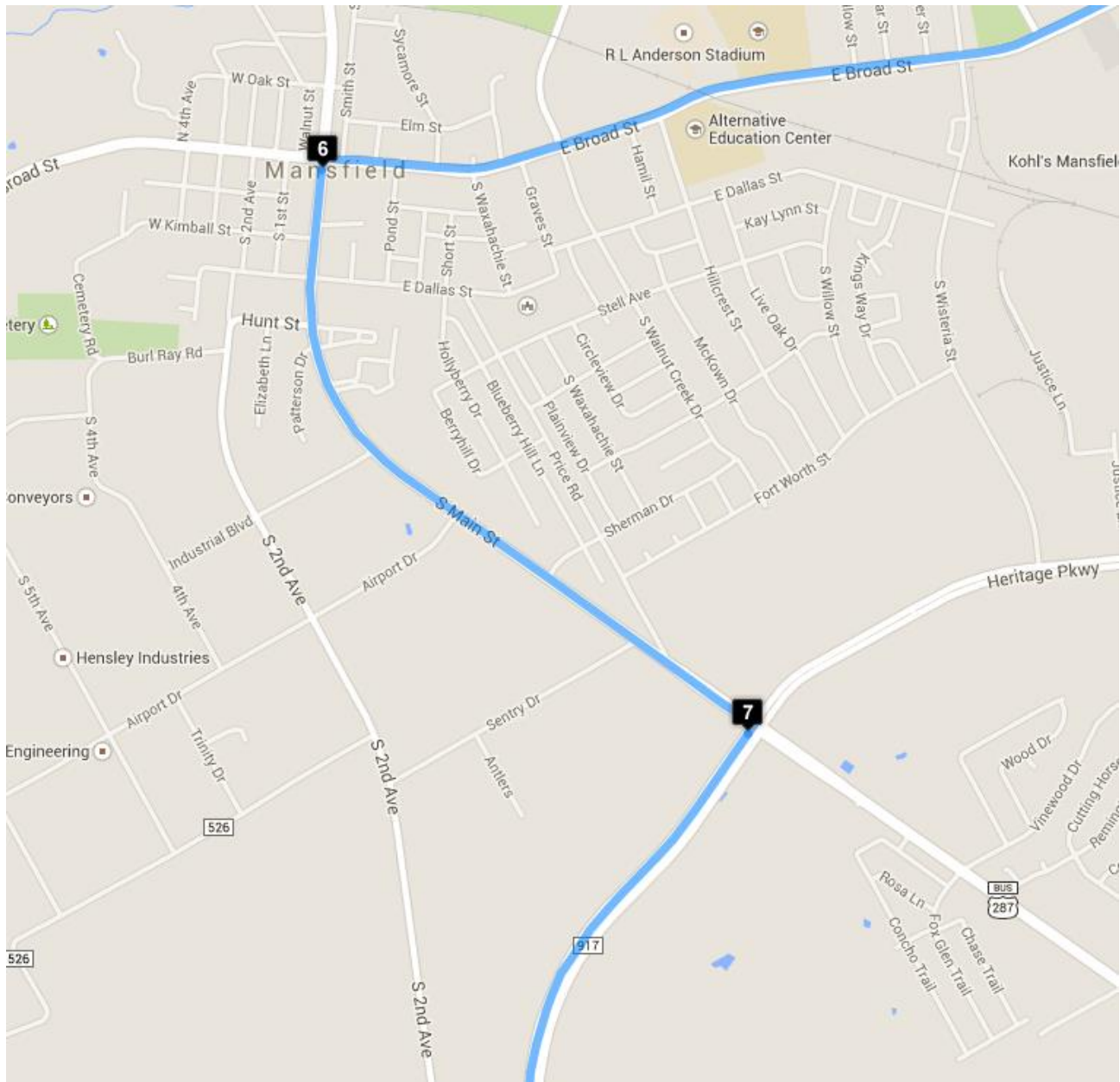


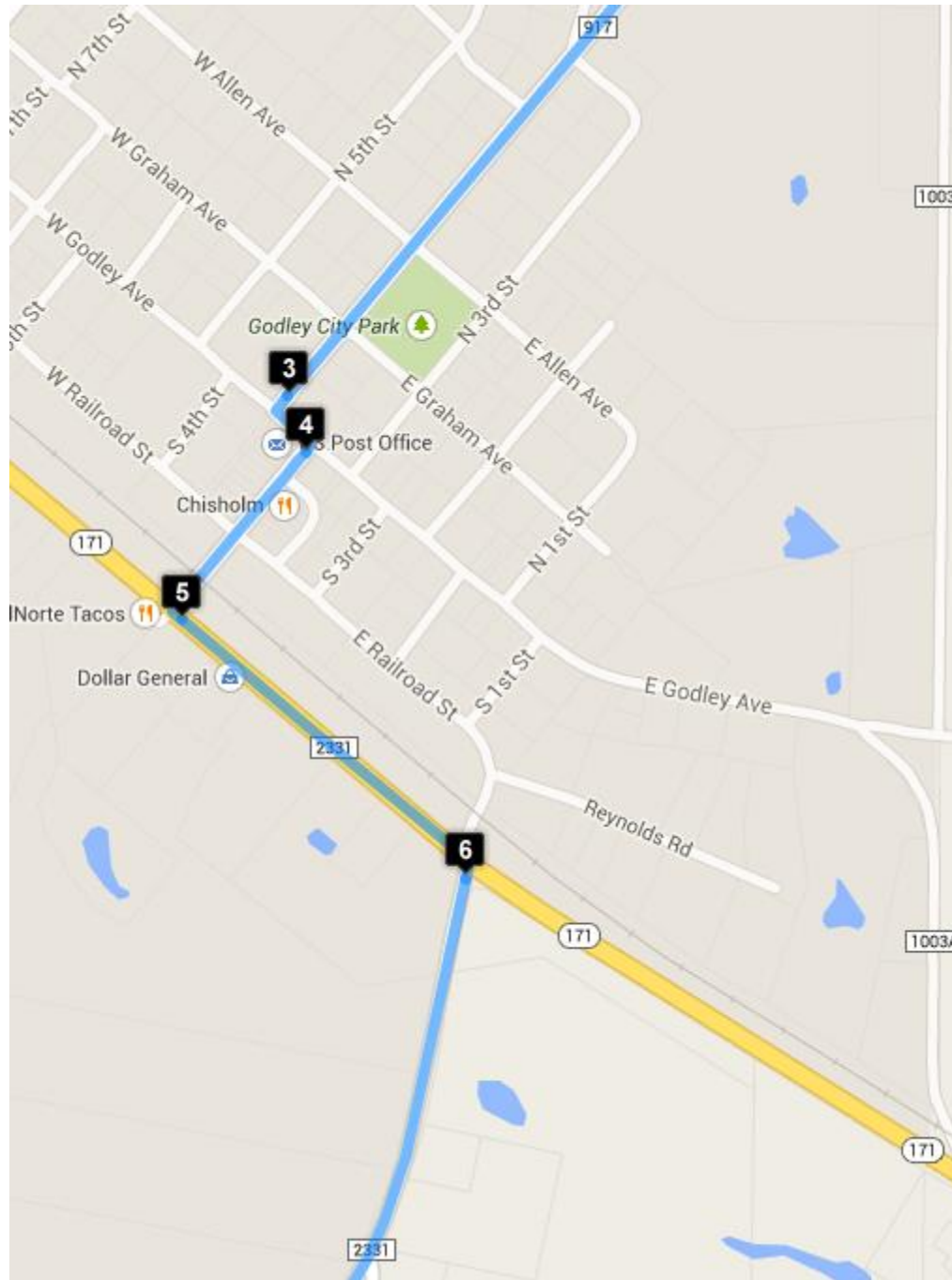
Trip duration: 1 hrs 37 min
Trip length: 102 km (63.7 miles)

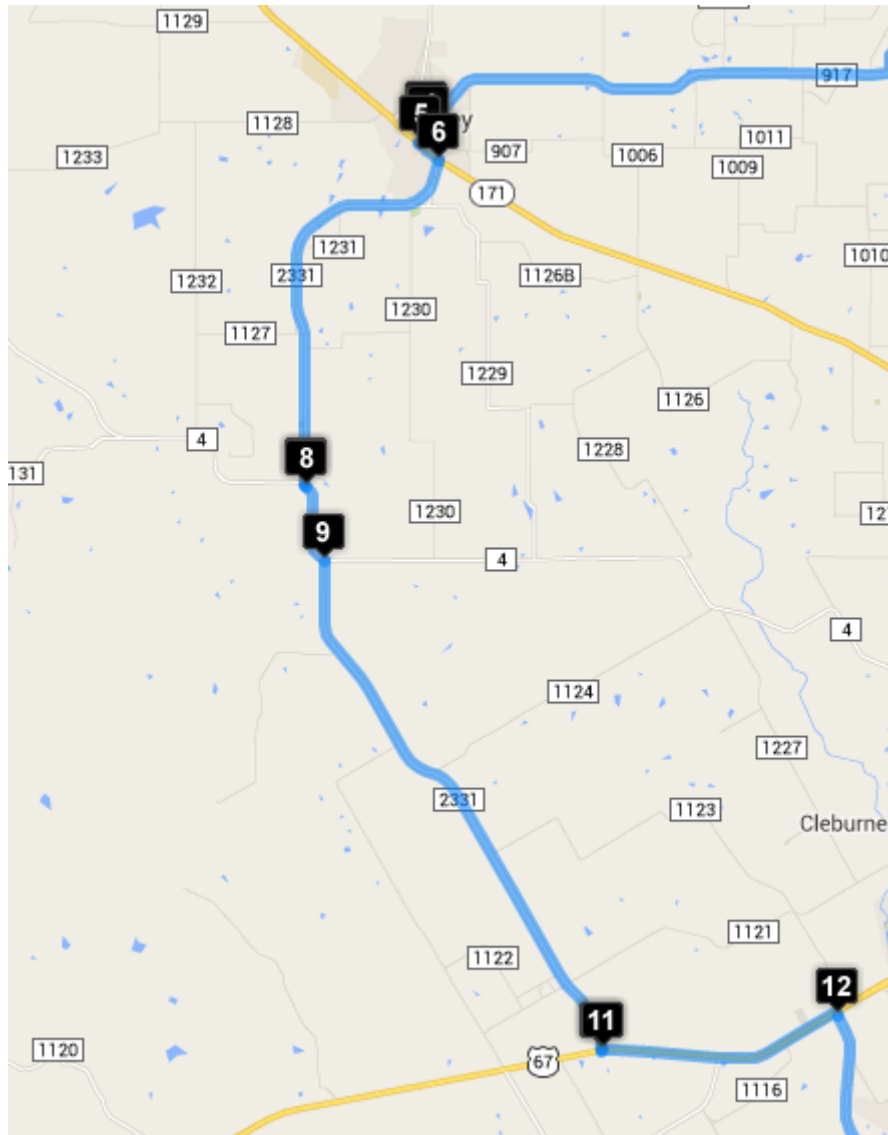
Maps

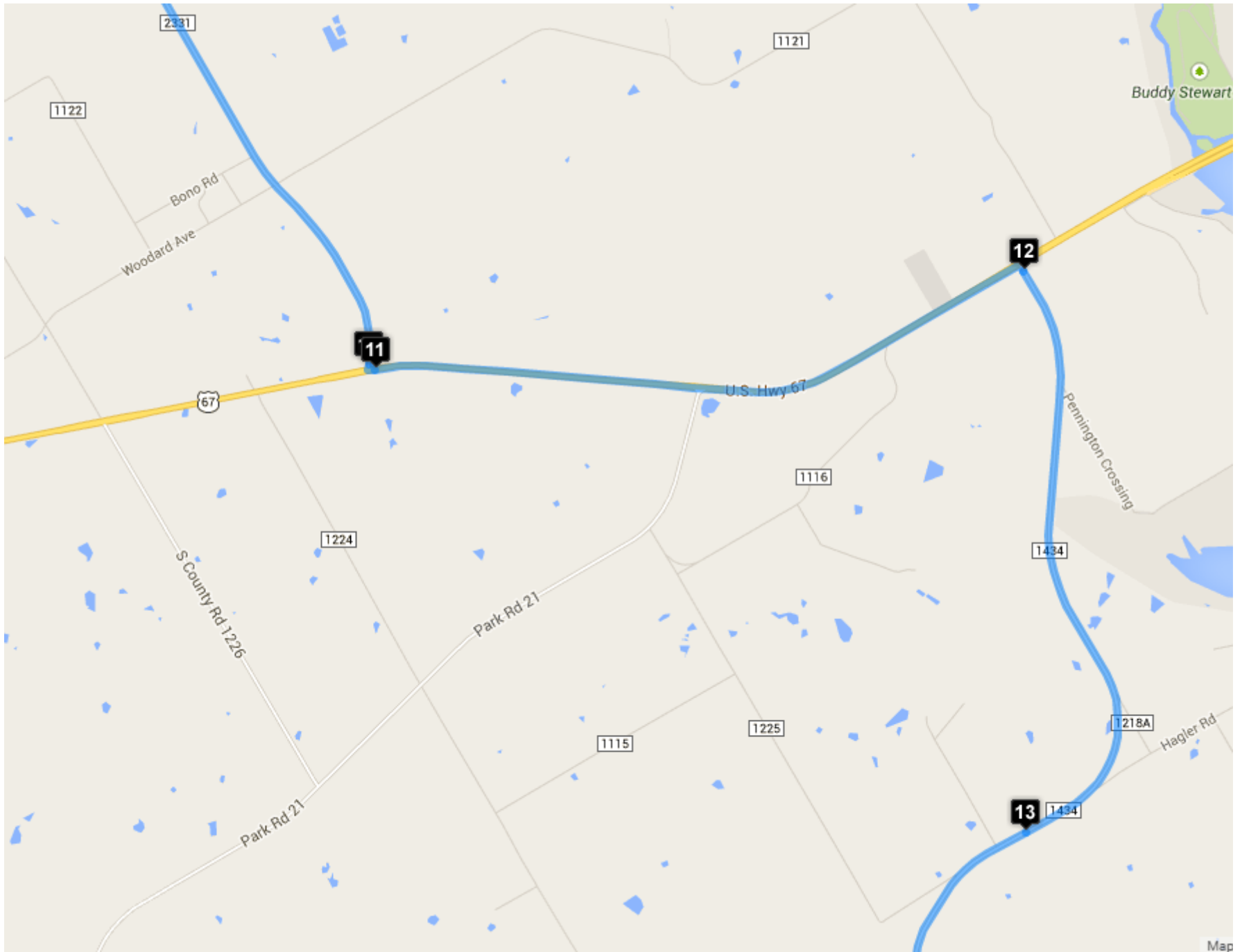
Cedar Hill to Joshua

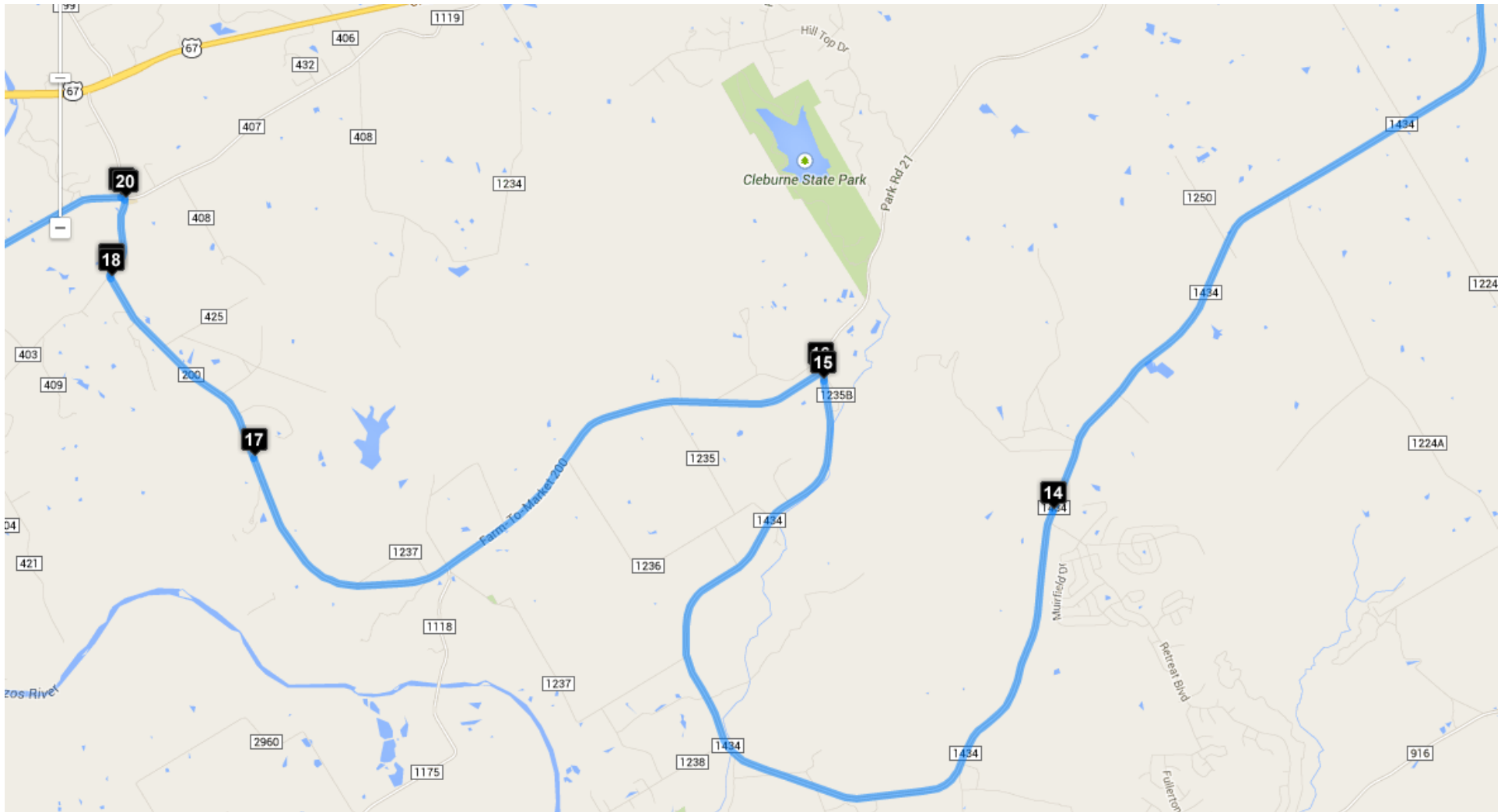


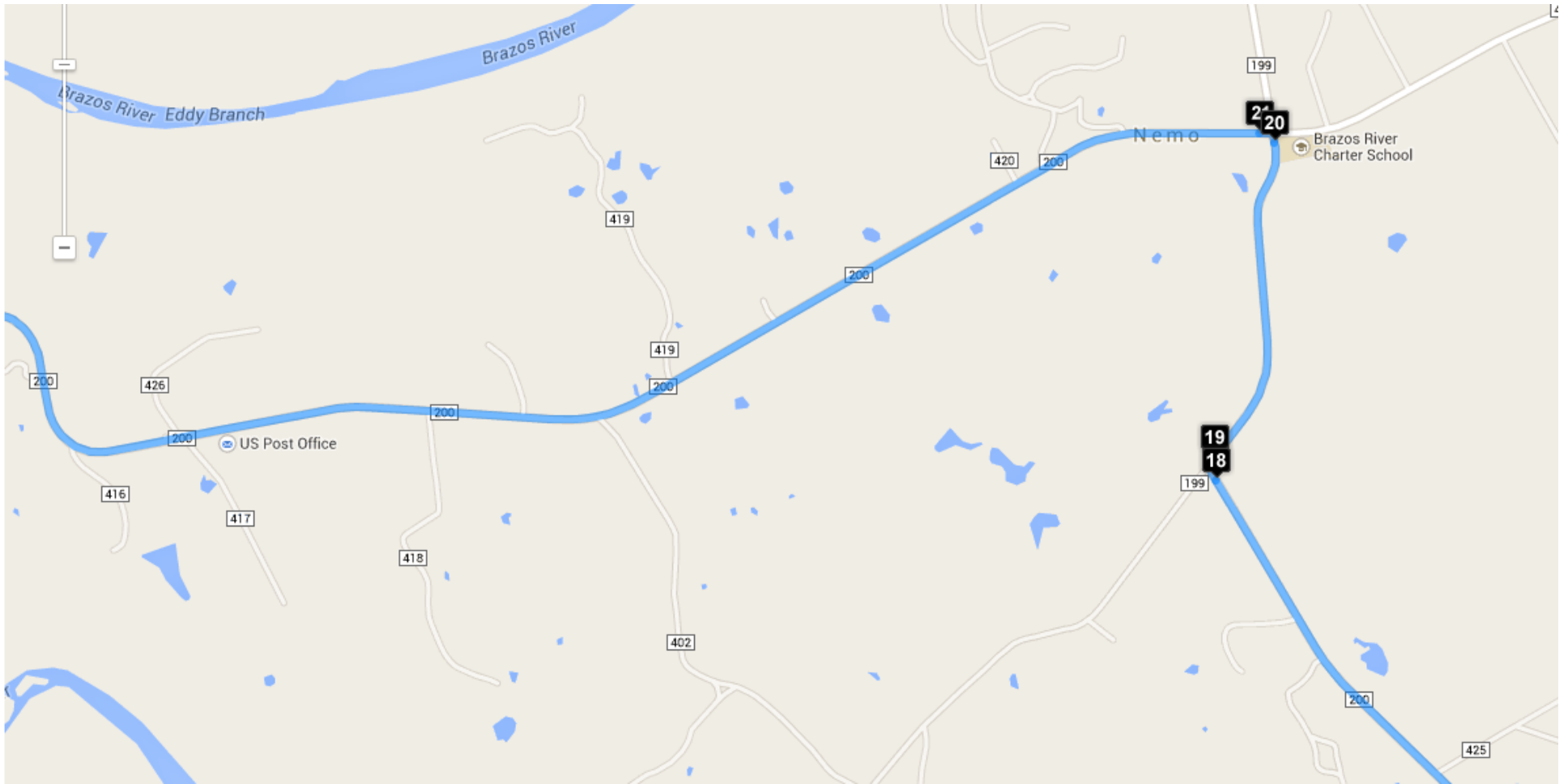


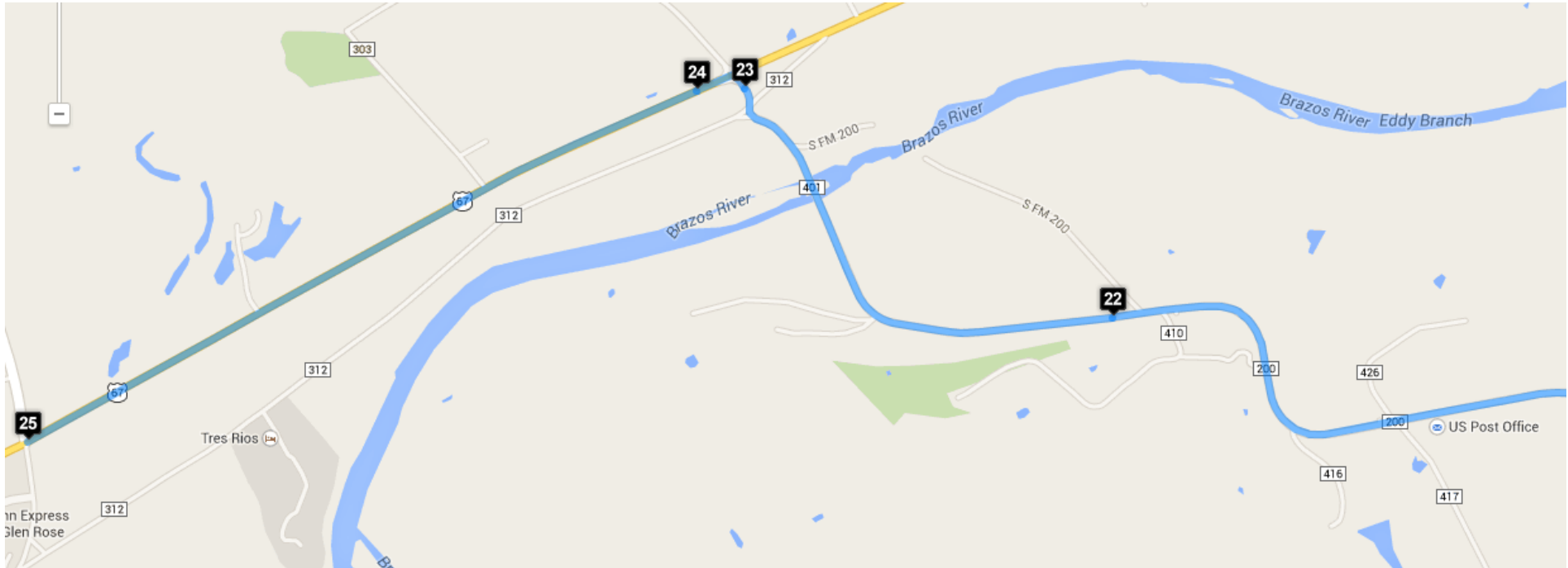


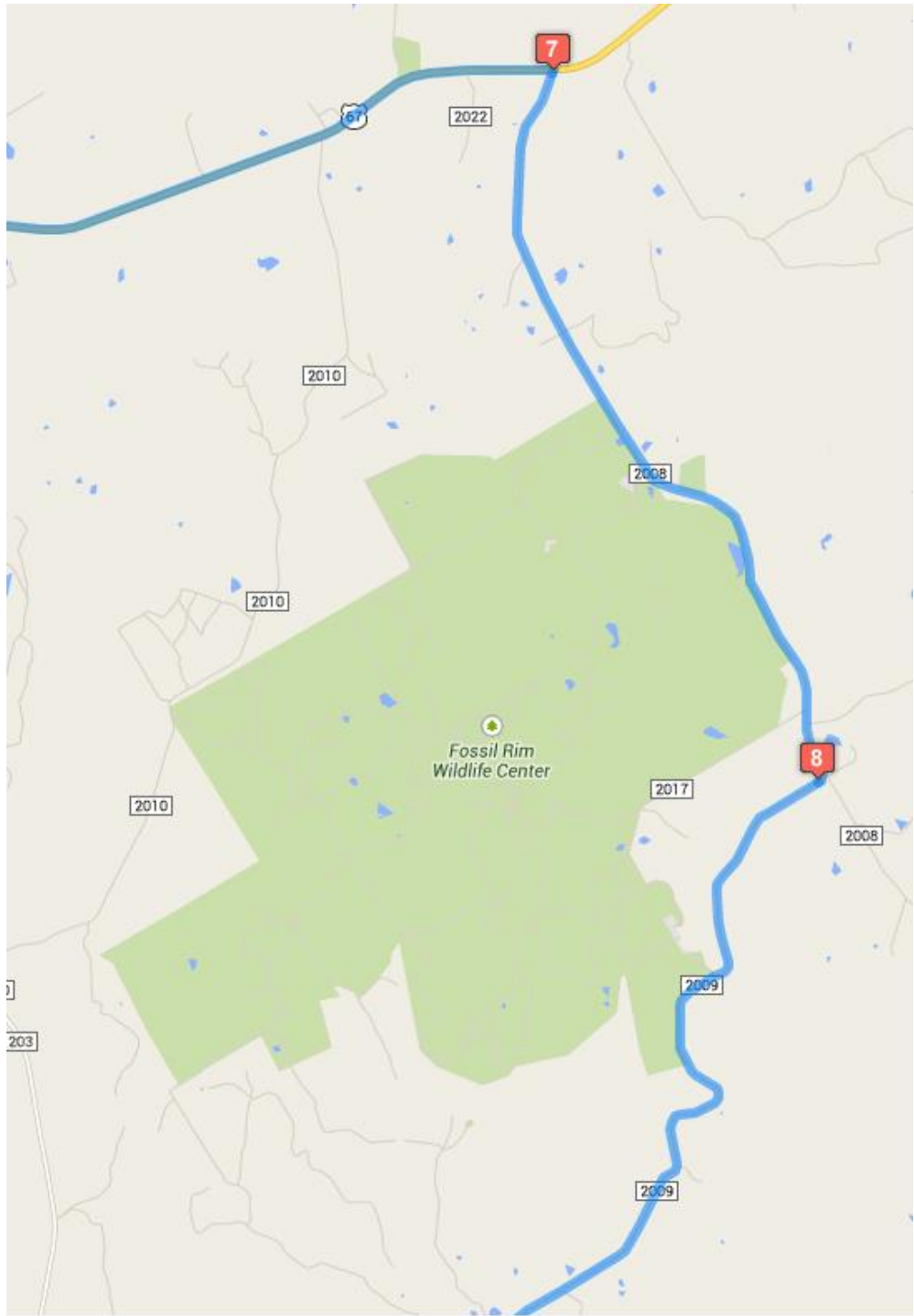


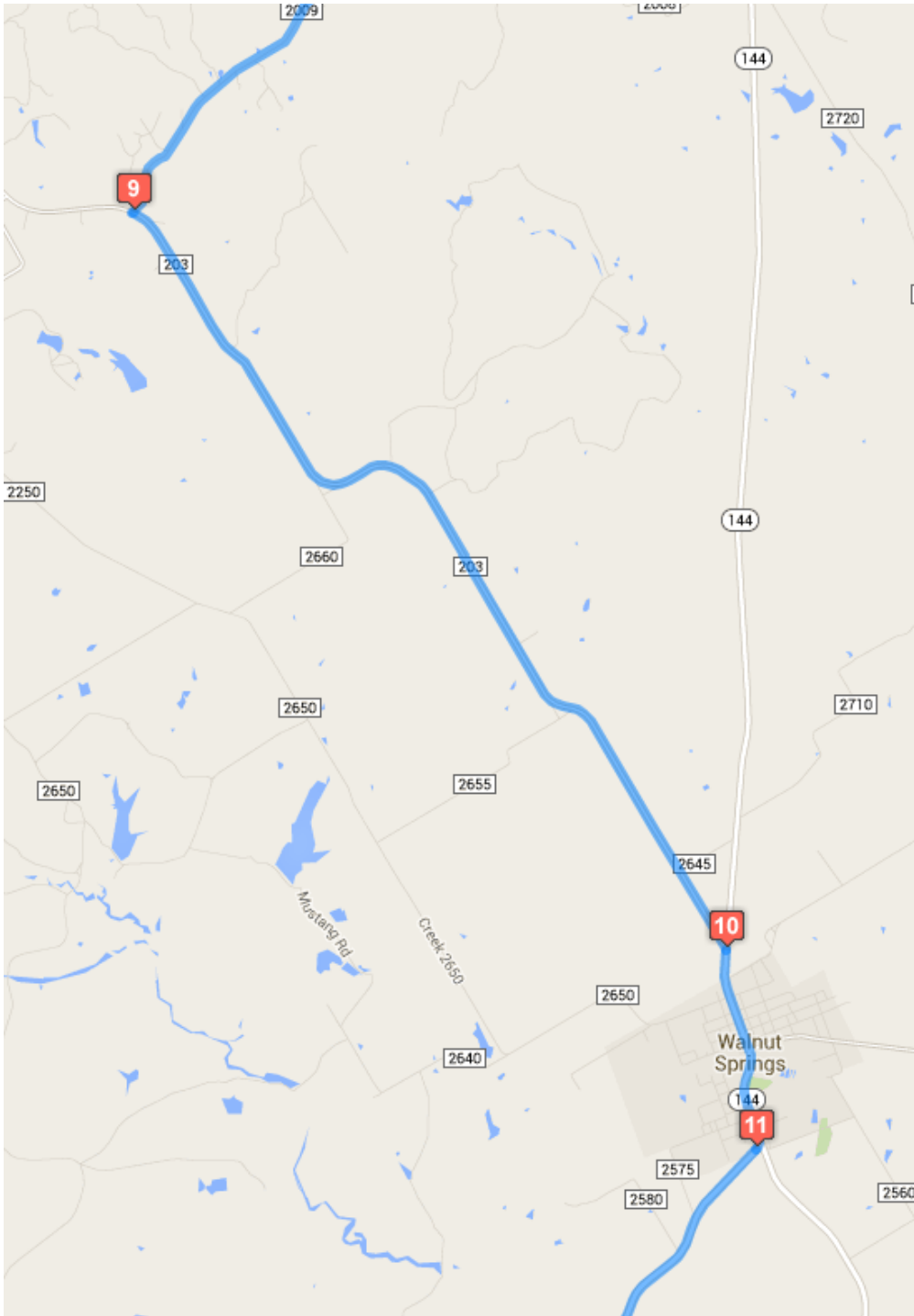


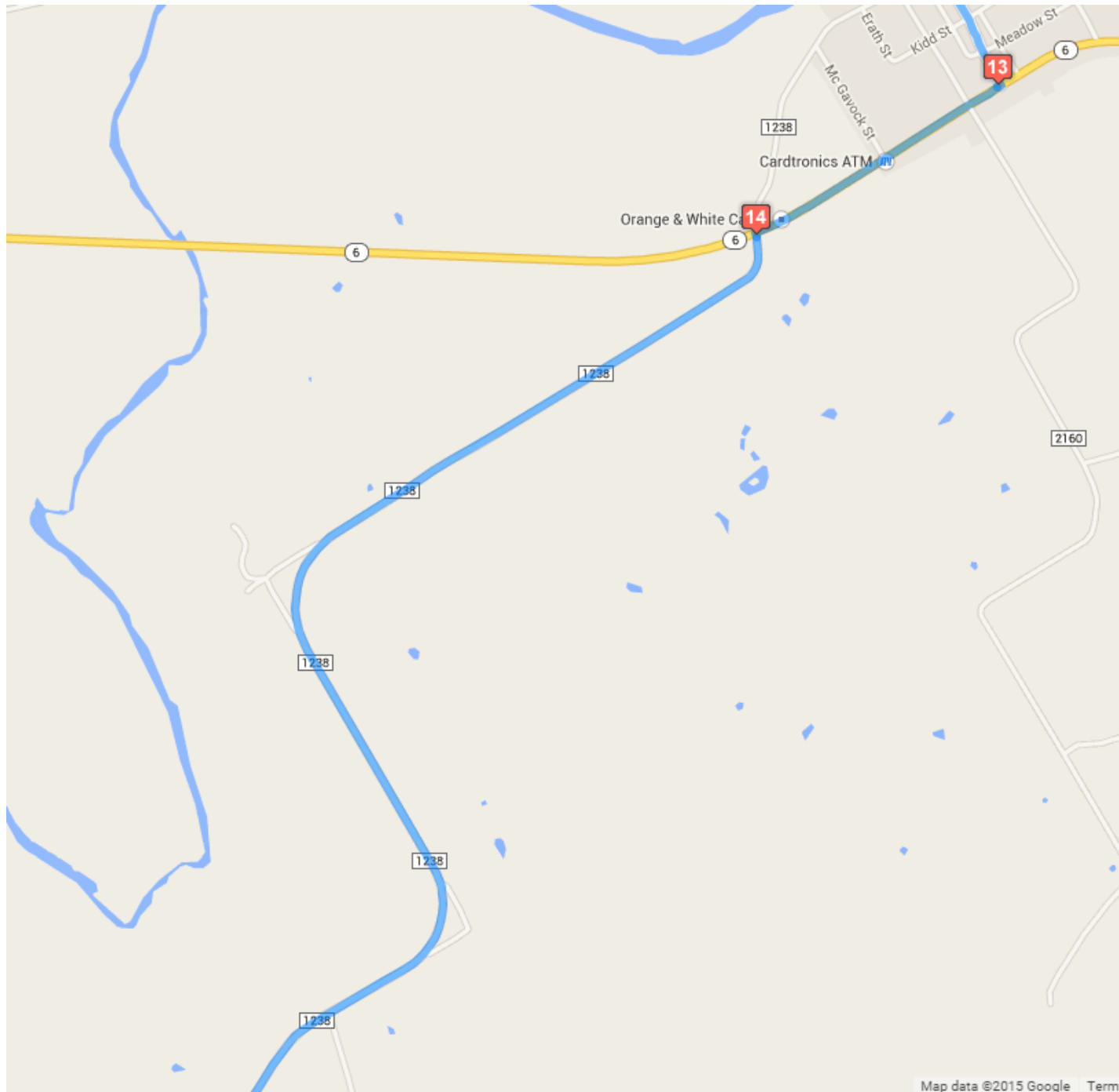




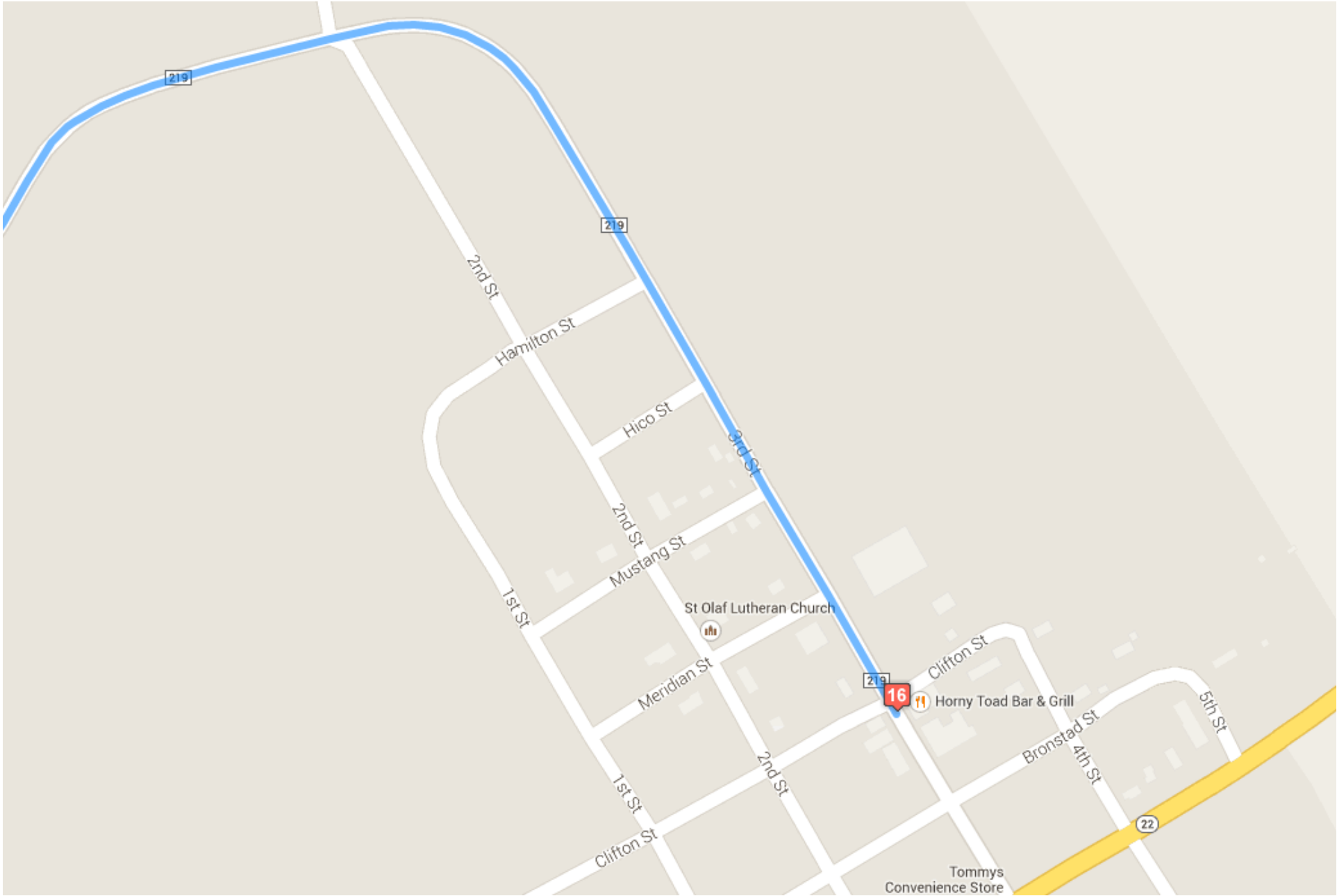












Turn-by-Turn

Step 1: Cedar Hill to Joshua

Trip duration: 47 min 29 sec

Trip length: 52 km (32.7 miles)

1 (32.5899755, -96.95019350000001)

Head **west** on **W Belt Line Rd** toward **Merrifield Dr** 2.5 km

Turn **left** onto **Mansfield Rd** 0.2 km

2 (32.59085719999999, -96.97839809999999)

Head **west** on **Mansfield Rd** toward **Robin Rd** 4.3 km

Continue onto **Lake Ridge Pkwy** 0.1 km

3 (32.5828344, -97.0221995)

Head **northwest** on **Lake Ridge Pkwy** toward **Mansfield Rd** 1.8 km

Turn **left** onto **England Pkwy** 63 m

4 (32.5937792, -97.03593569999998)

Head **southwest** on **England Pkwy** toward **Magellan** 2.7 km

Continue straight 18 m

5 (32.5851744, -97.0617029)

Head **southwest** toward **Bankston Ln** 0.1 km

Continue onto **E Broad St** 8.2 km

Turn **left** onto **S Main St** 34 m

6 (32.5632085, -97.14204910000001)

Head **south** on **S Main St** toward **E Kimball St** 2.1 km

Turn **right** onto **Heritage Pkwy** 28 m

7 (32.5492373, -97.12953110000001)

Head **southwest** on **Heritage Pkwy** 1.5 km

Continue onto **FM917 W/S 2nd Ave** Continue to follow **FM917 W** 20.0 km

Turn **right** onto **Conveyor Dr** 90 m

8 (32.4536212, -97.30076429999997)

Head **northwest** on **FM917 W/Conveyor Dr** Continue to follow FM917 W 8.9 km

9 (32.46138080000001, -97.38809559999999)

Step 2: Joshua to Glen Rose

Trip duration: 1 hrs 11 min

Trip length: 84 km (52.7 miles)

1 (32.4611684, -97.38845509999999)

Head **south** on **S Main St** toward **W 14th St**

0.1 km

Turn **right** at the 1st cross street onto **W 14th St**

21 m

2 (32.460311, -97.38863830000003)

Head **west** on **FM917 W/W 14th St** toward **Santa Fe St**

Continue to follow FM917 W

14.0 km

3 (32.4475666, -97.5281228)

Head **southwest** on **N Main St** toward **W Godley Ave**

20 m

N Main St turns **left** and becomes **Godley Ave**

51 m

Turn **right** onto **S Main St**

12 m

4 (32.4470263, -97.5279241)

Head **southwest** on **S Main St** toward **W Railroad St**

0.2 km

Turn **left** onto **FM2331 S/TX-171 S**

14 m

5 (32.4454146, -97.5293307)

Head **southeast** on **FM2331 S/TX-171 S** toward **E Railroad St**

0.4 km

Turn **right** at the 1st cross street onto **FM2331 S**

31 m

| | |
|---|----------------------------------|
| 6 | (32.442925, -97.52609280000001) |
| Head south on FM2331 S | 6.8 km |
| 7 | (32.39596340000001, -97.5488489) |
| Head south on FM2331 S toward FM 4 N | 11 m |
| Turn left onto FM 4 S | 26 m |
| 8 | (32.3957083, -97.54864729999997) |
| Head southeast on FM 4 S | 1.3 km |
| Turn right onto FM2331 S | 21 m |
| 9 | (32.3849222, -97.54561769999998) |
| Head south on FM2331 S | 9.3 km |
| 10 | (32.3142582, -97.49828180000003) |
| Head south on FM2331 S toward US-67 N | 28 m |
| Turn left onto US-67 N | 45 m |
| 11 | (32.3139952, -97.4979007) |
| Head east on US-67 N | 3.9 km |
| Turn right onto FM 1434 N | 45 m |
| 12 | (32.3191575, -97.45780839999998) |
| Head southeast on FM 1434 N toward Pennington Crossing | 3.6 km |
| 13 | (32.2898364, -97.4576657) |
| Head southwest on FM 1434 N | 10.1 km |
| 14 | (32.2240217, -97.5225127) |
| Head south on FM 1434 N toward Retreat Blvd | 12.4 km |

| | |
|---|----------------------------------|
| 15 | (32.2389768, -97.553632) |
| Head north on FM 1434 N toward County Rd 1235B | 0.1 km |
| Turn left onto Farm-To-Market 200 | 40 m |
| 16 | (32.2399209, -97.55401189999998) |
| Head southwest on Farm-To-Market 200 | 8.9 km |
| Continue onto FM200 | 0.3 km |
| 17 | (32.2300418, -97.63097379999999) |
| Head north on FM200 toward Co Rd 425 | 3.0 km |
| 18 | (32.2506819, -97.65036880000002) |
| Head northwest on FM200 toward Farm to Market Rd 200/FM199 | 48 m |
| FM200 turns right and becomes Farm to Market Rd 200/FM199 | 32 m |
| 19 | (32.2512828, -97.65042770000002) |
| Head northeast on Farm to Market Rd 200/FM199 toward County Rd 407 | 1.0 km |
| 20 | (32.2596549, -97.648528) |
| Head north on Farm to Market Rd 200/FM199 toward County Rd 407 | 30 m |
| Turn left at the 1st cross street onto FM200 | 40 m |
| 21 | (32.2599211, -97.64900569999998) |
| Head west on FM200 toward Co Rd 420 | 4.6 km |
| 22 | (32.254776, -97.6925999) |
| Head west on Co Rd 401/FM200 | |
| Continue to follow Co Rd 401 | 1.4 km |
| Continue onto FM200 | 0.3 km |
| 23 | (32.2613365, -97.70508569999998) |

| | |
|---|--------|
| Head northwest on FM200 | 23 m |
| Turn left onto US-67 S | 0.2 km |
| 24 (32.2612687, -97.7067217) | |
| Head southwest on US-67 S toward Co Rd 303 | 2.4 km |
| 25 (32.2512206, -97.72943229999998) | |

Step 3: Glen Rose to Cranfills Gap

Trip duration: 1 hrs 37 min
 Trip length: 102 km (63.7 miles)

| | |
|--|---------|
| 1 (32.2512206, -97.72943229999998) | |
| Head southwest on US-67 S toward Van Zandt Rd | 4.9 km |
| Turn right onto FM 205 N | 16 m |
| 2 (32.2316357, -97.7750805) | |
| Head northwest on FM 205 N | 14.3 km |
| Turn left onto FM 51 S | 16 m |
| 3 (32.2393, -97.9062834) | |
| Head south on FM 51 S toward Co Rd 1013 | 3.4 km |
| 4 (32.2135255, -97.91530009999997) | |
| Head south on FM 51 S | 5.1 km |
| Turn left to stay on FM 51 S | 22 m |
| 5 (32.1842928, -97.88997319999999) | |
| Head northeast on FM 51 S toward US-67 N | 0.9 km |
| Turn left onto US-67 N | 31 m |

| | |
|---|--|
| 6 | (32.18179110000001, -97.88282249999997) |
| Head northeast on US-67 N | 8.2 km |
| Turn right onto Co Rd 2008 | 20 m |
| 7 | (32.1976732, -97.80105429999998) |
| Head south on Co Rd 2008 | 4.0 km |
| Turn right onto Co Rd 2009 | 69 m |
| 8 | (32.166686, -97.78735230000001) |
| Head southwest on Co Rd 2009 | 5.3 km |
| Turn left onto FM 203 S | 20 m |
| 9 | (32.1311097, -97.81291750000003) |
| Head southeast on FM 203 S | 9.8 km |
| Slight right onto TX-144 S | 11 m |
| 10 | (32.0665201, -97.7518169) |
| Head south on TX-144 S toward Eulogy Rd | 1.9 km |
| Turn right onto FM 927 W | 0.1 km |
| 11 | (32.0490772, -97.74870599999997) |
| Head southwest on FM 927 W toward Ross Rd | 14.2 km |
| Turn left onto Eastland St | 39 m |
| 12 | (31.988780199999999, -97.87371889999997) |
| Head south on Eastland St toward Old Walnut Rd | 0.9 km |
| Turn right onto TX-6 N | 13 m |
| 13 | (31.9818198, -97.86989030000001) |

| | |
|---|---------|
| Head southwest on TX-6 N toward S Somerville | 0.8 km |
| Turn left onto FM1238 S | 14 m |
| 14 (31.9778629, -97.87741770000002) | |
| Head south on FM1238 S | 21.3 km |
| Merge onto FM219 E | 0.1 km |
| 15 (31.8166785, -97.87539400000003) | |
| Head southeast on FM219 E toward Co Rd 229 | 7.3 km |
| 16 (31.774962, -97.82710179999998) | |