

# Fredericksburg 2015 – Day 1 Route Maps

Tool used to generate map: <http://www.gebweb.net/optimap/>

Start: 3/13/2015 9:15a at Home Depot Parking Lot (212 West Katherine P Raines Road, Cleburne, TX 76033)

Trip duration: 4 hrs 17 min

Trip length: 355 km (220.8 miles)

## Route Map Points:

212 West Katherine P Raines Road, Cleburne, TX  
76033, United States  
(32.3844108, -97.39599629999998)  
(32.2316072, -97.77505930000001)  
(32.2393925, -97.90631910000002)  
(32.2653322, -97.91394600000001)  
(32.2621197, -98.03059569999999)  
(32.035115, -98.0092191)  
(31.9818145, -98.02851499999997)  
(31.9825221, -98.0338724)  
(31.7058592, -98.13150519999999)  
(31.7038843, -98.12406780000003)  
(31.4535711, -98.56349969999997)  
(31.4463193, -98.5674181)  
(30.7584803, -98.67576739999998)  
(30.7366343, -98.67802929999999)  
(30.3784922, -98.95211460000002)  
(30.2699838, -98.86593719999996)  
(30.2700909, -98.86523869999996)  
501 East Main Street Fredericksburg, TX 78624

## Way Points to coordinates:

0: (32.3844108, -97.39599629999998)  
1: (32.2316072, -97.77505930000001)  
2: (32.2393925, -97.90631910000002)  
3: (32.2653322, -97.91394600000001)  
4: (32.2621197, -98.03059569999999)  
5: (32.035115, -98.0092191)  
6: (31.9818145, -98.02851499999997)  
7: (31.9825221, -98.0338724)  
9: (31.7058592, -98.13150519999999)  
8: (31.7038843, -98.12406780000003)  
16: (31.4535711, -98.56349969999997)  
15: (31.4463193, -98.5674181)  
11: (30.7584803, -98.67576739999998)  
12: (30.7366343, -98.67802929999999)  
13: (30.3784922, -98.95211460000002)  
14: (30.2699838, -98.86593719999996)  
17: (30.2700909, -98.86523869999996)

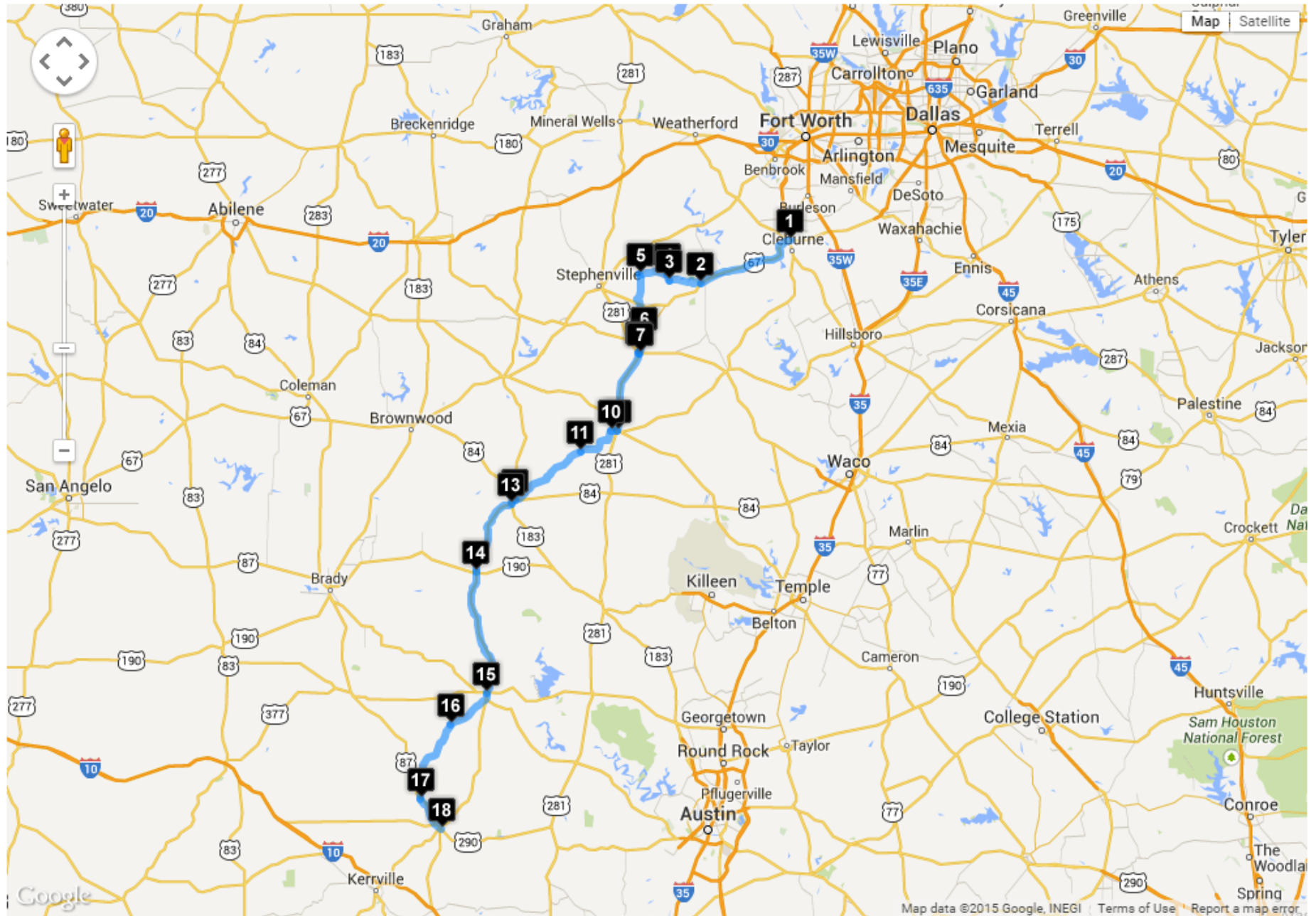
## Rest-Stop: Hico

- Ranglers Convenience Store (Texas 6 Hico, TX 76457) (on the **Left** after turn)
- Koffee Kup Family Restaurant (Hwy 281 & Hwy 6 300 West 2<sup>nd</sup> Street Hico, TX 76457) (on the **right** after turn)

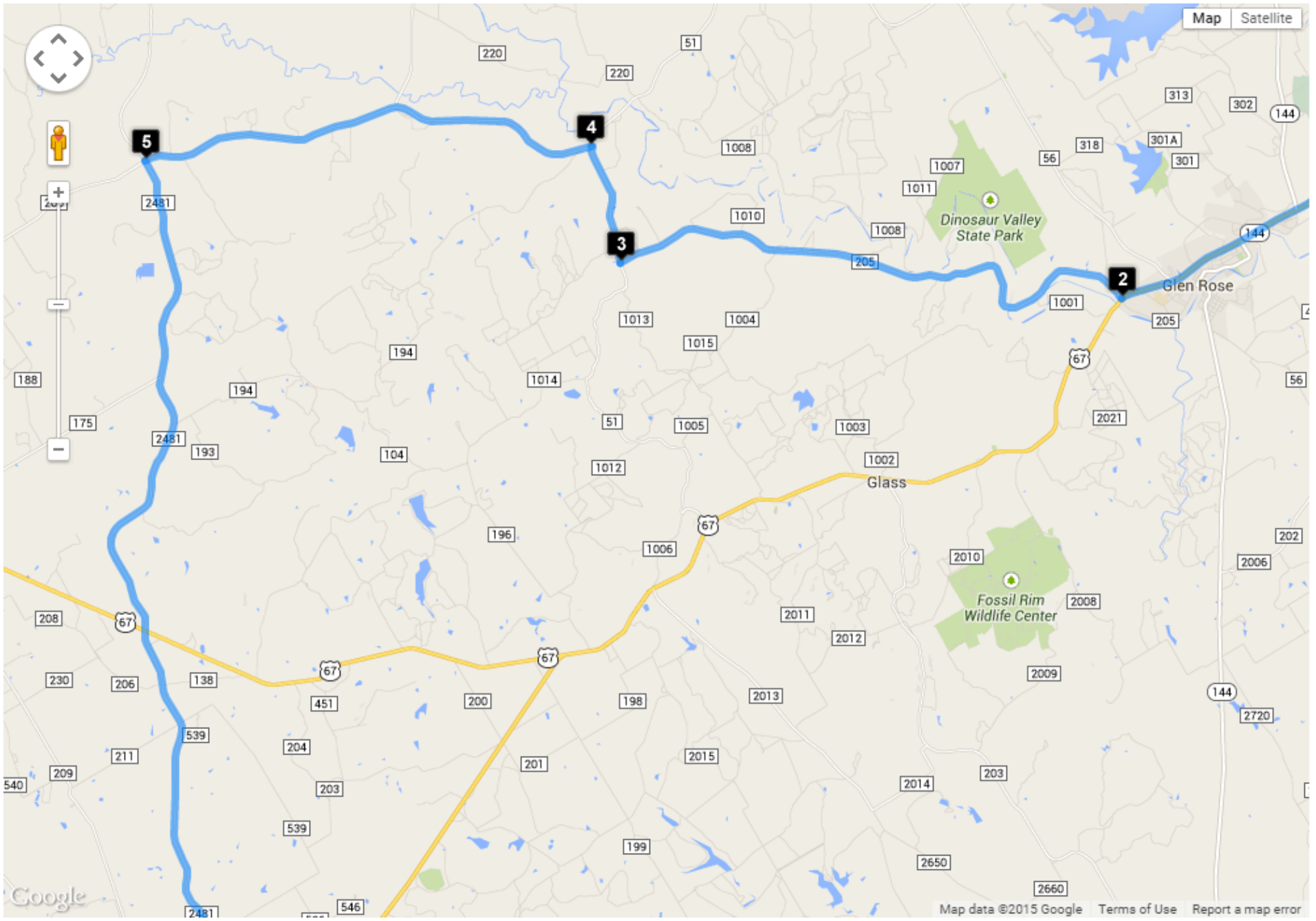
## Lunch: Goldthwaite

- Wagon Wheel Restaurant (1004 Fisher Street Goldthwaite, TX 76844) (325) 648-3535; Can get overwhelmed with people; Open Sunday.
- Circle V Bar-B-Que (606 Fisher St Goldthwaite, TX 76844) (325) 648-7200 We've had good success here
- Rancher's Road House (707 fisher St., Goldthwaite, TX 76844) (325)-648-3900
- El Tapatio (1903 Fisher St, Goldthwaite, TX 76844) (325) 648-2900 Sounds like it could be good

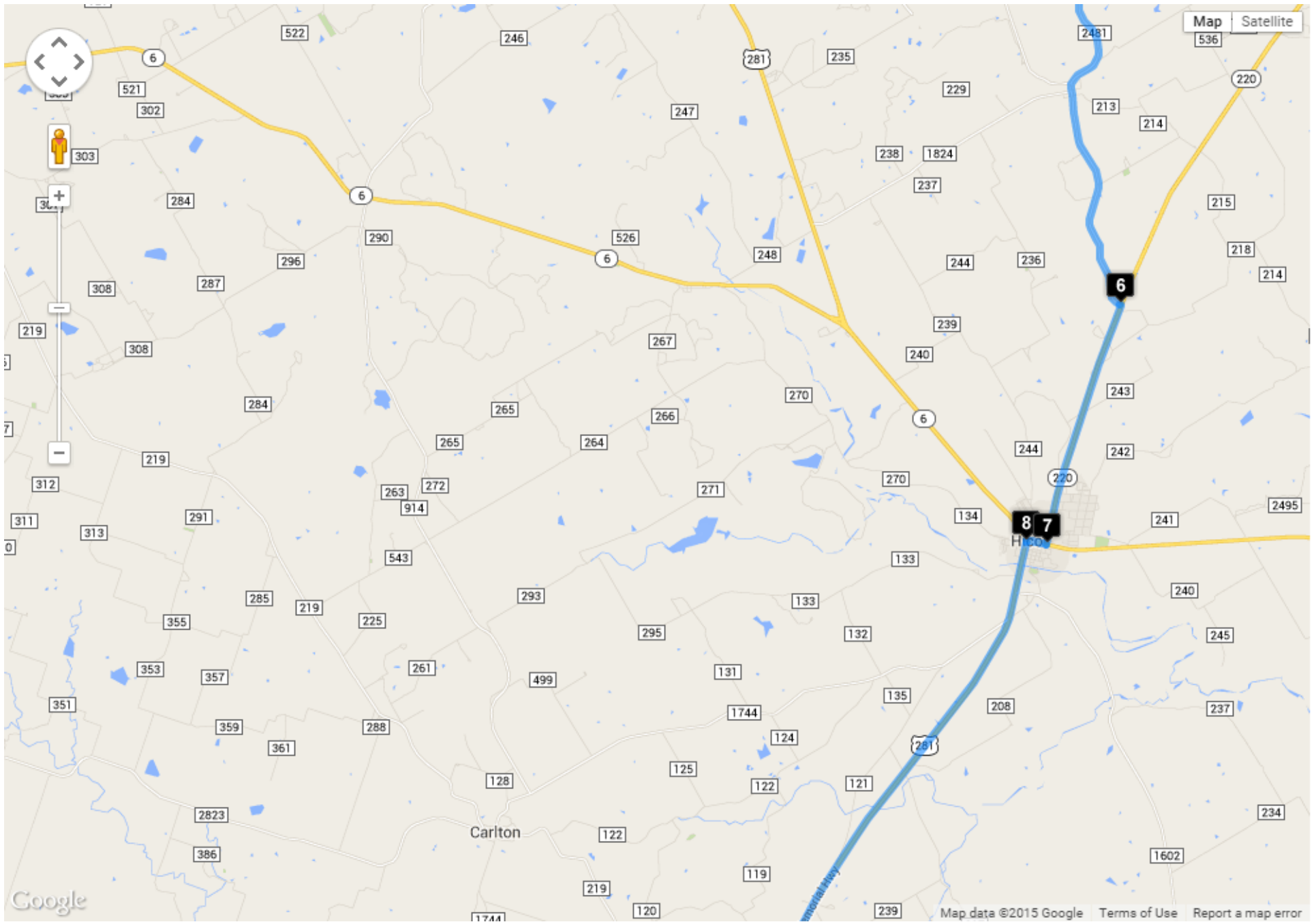
# Over View



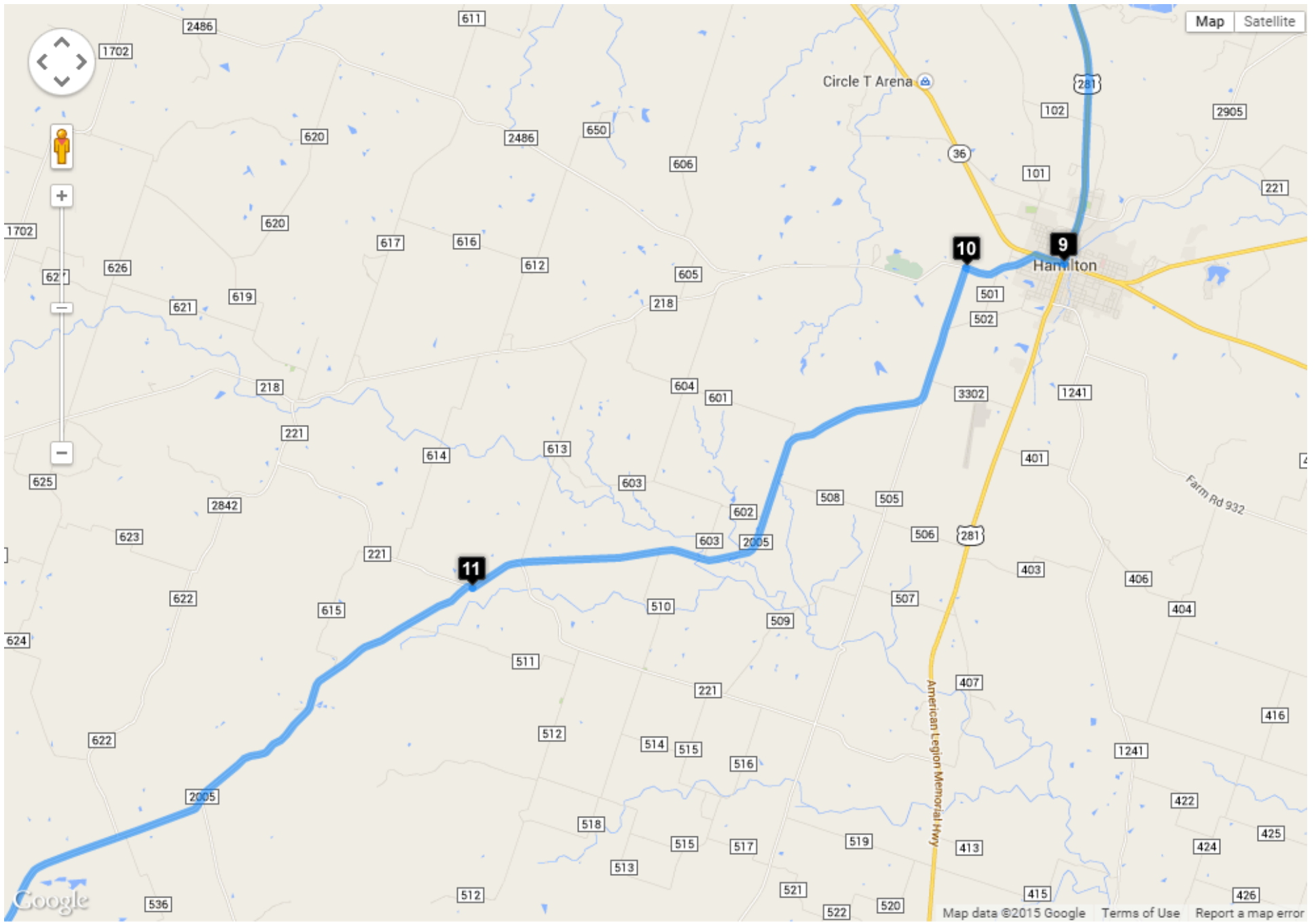
Fredericksburg 2015 Day 1 Routes DFW-to-Fredericksburg



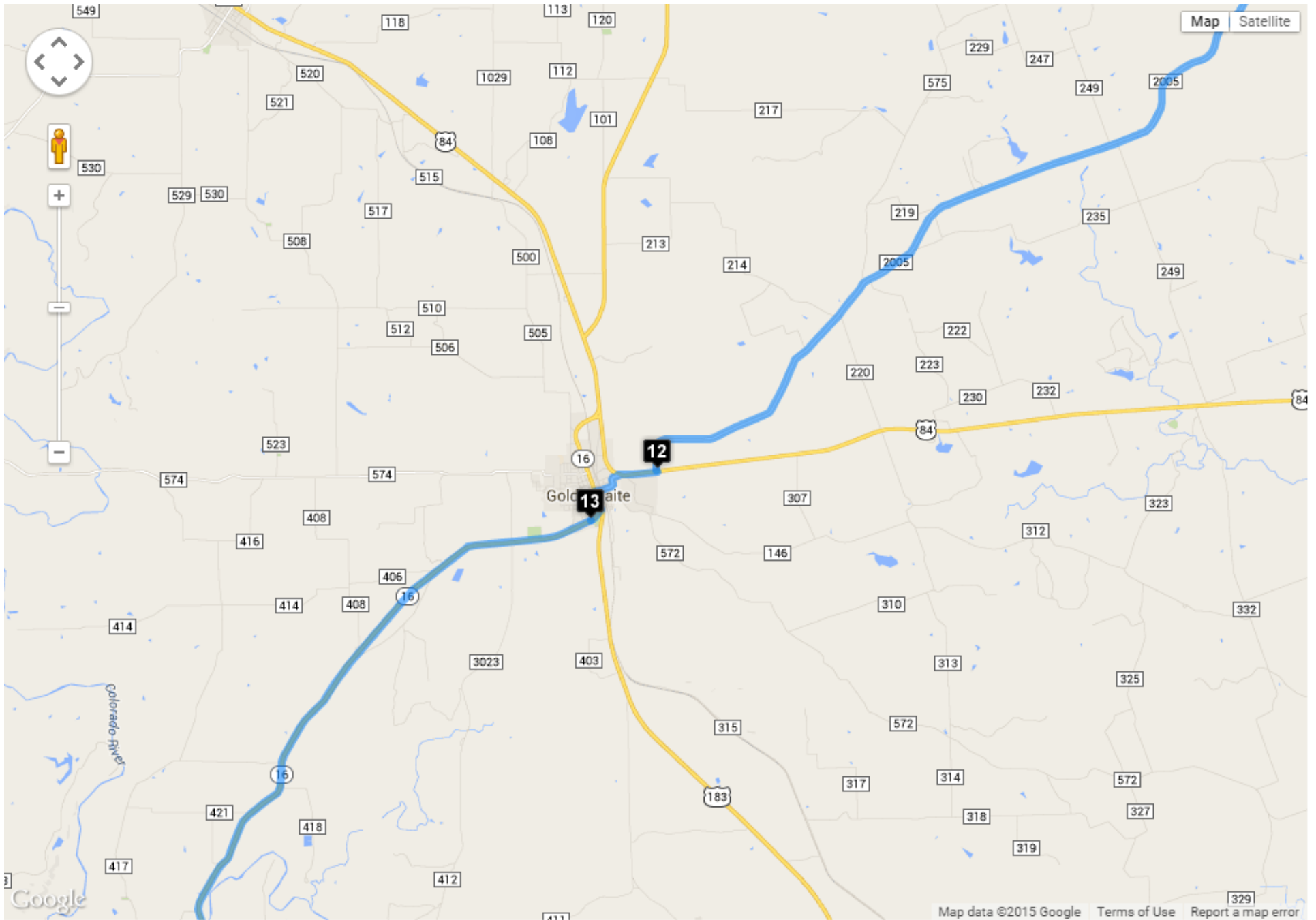
Fredericksburg 2015 Day 1 Routes DFW-to-Fredericksburg



Fredericksburg 2015 Day 1 Routes DFW-to-Fredericksburg



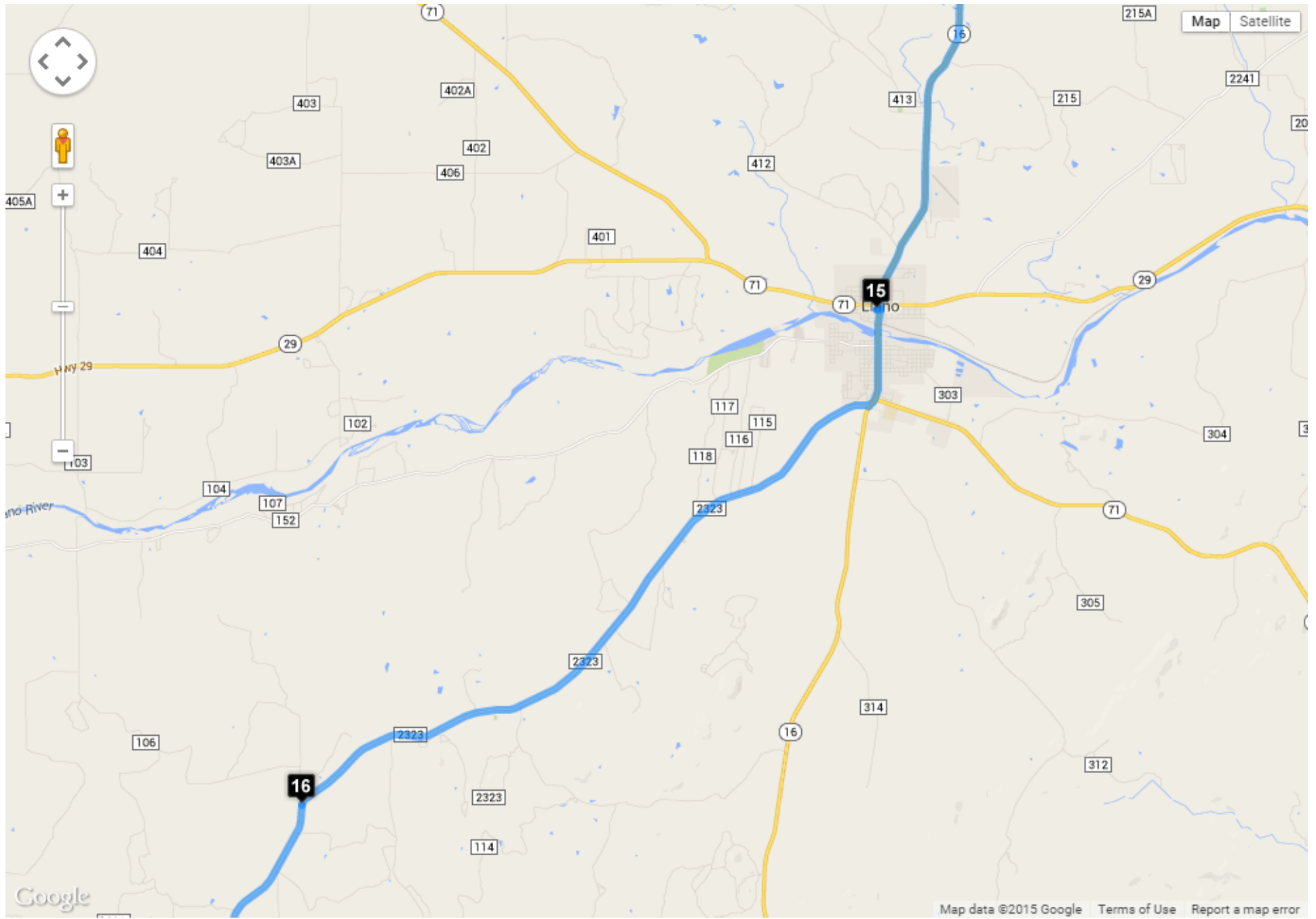
Fredericksburg 2015 Day 1 Routes DFW-to-Fredericksburg



Fredericksburg 2015 Day 1 Routes DFW-to-Fredericksburg

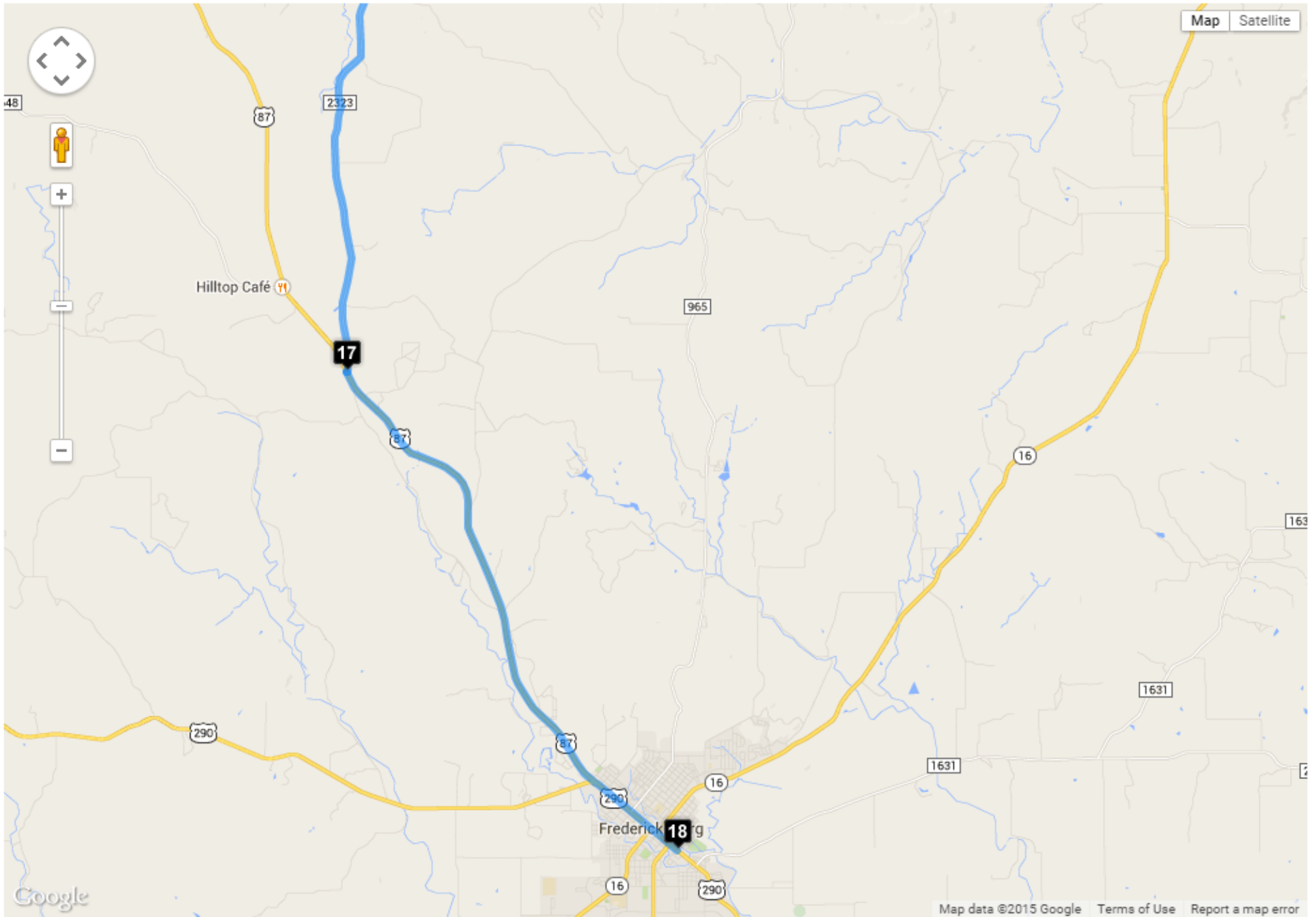


Fredericksburg 2015 Day 1 Routes DFW-to-Fredericksburg



Fredericksburg 2015 Day 1 Routes DFW-to-Fredericksburg





Fredericksburg 2015 Day 1 Routes DFW-to-Fredericksburg

## Turn-by-Turn

<b>1</b>	<b>Home Depot, Cleburne</b> 212 West Katherine P Raines Road, Cleburne, TX 76033, United States	
	Head	1 ft
<b>2</b>	<b>Glenrose, TX</b> (32.3844108, -97.39599629999998)	
	Head <b>west</b> toward <b>Pipeline Rd</b>	394 ft
	Turn <b>left</b> onto <b>Pipeline Rd</b>	325 ft
	Turn <b>left</b> toward <b>Marti Rd</b>	0.2 mi
	Turn <b>right</b> onto <b>Marti Rd</b>	148 ft
	Take the ramp on the <b>left</b> onto <b>US-67 S/W Katherine P Raines Rd</b> Continue to follow US-67 S	26.9 mi
	Turn <b>right</b> onto <b>FM 205 N</b>	43 ft
<b>3</b>	(32.2316072, -97.77505930000001)	
	Head <b>northwest</b> on <b>FM 205 N</b>	8.9 mi
	Turn <b>left</b> onto <b>FM 51 S</b>	16 ft
<b>4</b>	(32.2393925, -97.90631910000002)	
	Head <b>north</b> on <b>FM 51 N</b> toward <b>FM 205 S</b>	1.9 mi
	Turn <b>left</b> onto <b>Chalk Mountain Hwy</b>	85 ft
<b>5</b>	(32.2653322, -97.91394600000001)	
	Head <b>west</b> on <b>Chalk Mountain Hwy</b> toward <b>Deep Down Rd</b>	3.1 mi
	Continue onto <b>Lower Granbury Rd</b>	4.1 mi
<b>6</b>	(32.2621197, -98.03059569999999)	
	Head <b>southwest</b> on <b>Lower Granbury Rd</b> toward <b>FM 2481 S</b>	23 ft
	Turn <b>left</b> at the 1st cross street onto <b>FM 2481 S</b>	17.1 mi
<b>7</b>	Arrive in <b>Hico, TX</b> (Restroom Break) (32.035115, -98.0092191) ( <b>~66 miles</b> )	
	Head <b>east</b> on <b>FM 2481 S</b> toward <b>TX-220 S</b>	92 ft
	Turn <b>right</b> onto <b>TX-220 S</b>	3.8 mi
	Continue onto <b>Cedar St</b>	200 ft

**8**

(31.9818145, -98.02851499999997)

Head **north** on **Cedar St** toward **2nd St**

46 ft

Turn **left** at the 1st cross street onto **2nd St**

0.3 mi

Turn **left** onto **Walnut St**

167 ft

**9****Hamilton** (31.9825221, -98.0338724)Head **south** on **US-281 S/Walnut St** toward **W 1st St**

Continue to follow US-281 S

20.7 mi

**10**

(31.7038843, -98.12406780000003)

Head **south** on **N Rice St** toward **E Main St**

46 ft

Turn **right** at the 1st cross street onto **W Main St**

0.5 mi

**11**

(31.7058592, -98.13150519999999)

Head **east** on **W Main St** toward **S Howard St**

0.5 mi

Turn **right** onto **US-281 S/S Rice St**

Continue to follow US-281 S

15.8 mi

Take the **U.S. 84** ramp to **Goldthwaite/Gatesville**

0.2 mi

Turn **right** onto **US-84 W** (signs for **Goldthwaite**)

24.4 mi

Turn **left** onto **TX-15 Loop W**

131 ft

Turn **right** onto **TX-15 Loop W/Rice St**

0.1 mi

Turn **left** onto **Chaparral**

381 ft

**12****Goldwaite – Lunch Stop** (31.4535711, -98.56349969999997) (~133 miles)Head **west** on **Chaparral** toward **Rice St**

381 ft

Turn **left** onto **Rice St**

0.1 mi

**Rice St** turns slightly **right** and becomes **4th St**

0.3 mi

Turn **left** onto **TX-16 S/US-183 S/Fisher St**

Continue to follow TX-16 S/US-183 S

0.3 mi

Turn **right** onto **TX-16 S**

0.2 mi

Turn **left** toward **US-183 N**

0.2 mi

Turn **left** onto **US-183 N**

0.3 mi

**13** (31.4463193, -98.5674181)

Head **north** on **US-183 N** toward **TX-16 S**

49 ft

Turn **left** onto **TX-16 S**

53.7 mi

Turn **right** onto **W Dallas St**

177 ft

**14 San Saba** (30.7584803, -98.67576739999998) (Potential Potty Break)

Head **east** on **W Dallas St** toward **Bessemer Ave**

177 ft

Turn **right** at the 1st cross street onto **Bessemer Ave**

0.5 mi

Continue onto **TX-16 S/Ford St**

Continue to follow **TX-16 S**

1.1 mi

**15 Llano** (30.7366343, -98.67802929999999) (Alternate Potty Break)

Head **southwest** on **TX-16 S** toward **Farm to Market Rd 2323/Ranch Rd 2323**

46 ft

Turn **right** onto **Farm to Market Rd 2323/Ranch Rd 2323**

Continue to follow **Ranch Rd 2323**

33.3 mi

**16** (30.3784922, -98.95211460000002)

Head **southeast** on **US-87 S** toward **Ranch Rd 2323**

7.9 mi

Slight **left** to stay on **US-87 S**

1.5 mi

Continue onto **E Main St**

0.1 mi

Turn **right** onto **S Elk St**

171 ft

**17** (30.2699838, -98.86593719999996)

Head **northeast** on **S Elk St** toward **E Main St**

171 ft

Turn **right** at the 1st cross street onto **E Main St**

148 ft

**18 Fredericksburg** (30.2700909, -98.86523869999996) (~221 miles)

Head on **E Main St**

1 ft

**19 Sunday House Inn** 501 East Main Street Fredericksburg, TX 78624