

Fredericksburg Day 2

Tool used to generate map: <http://www.gebweb.net/optimap/>

Start: 3/14/2015 8:00a at Sunday House Inn (501 East Main Street Fredericksburg, TX 78624)

Trip duration: 8 hrs 49 min

Trip length: 631 km (392.6 miles)

Route Map Points:

(30.2700909, -98.865238699999996)
(30.0900595, -99.152196199999999)
(30.0591396, -99.164725799999999)
(30.0737102, -99.238052199999997)
(29.9529101, -99.555721599999997)
(29.8107329, -99.577815199999997)
(29.8044716, -99.573865599999998)
(29.7588105, -99.563338600000001)
(29.7243739, -99.763050599999999)
(29.7266089, -99.762278400000001)
(29.7243386, -99.763143899999999)
(29.6694362, -100.012614900000002)
(29.7289021, -100.036283000000003)
(29.7683998, -100.038038700000002)
(30.0776006, -100.046664099999999)
(30.0918652, -100.1145166)
(30.0157204, -100.2057848)
(30.0017732, -100.261401200000002)
(29.9389194, -100.341314099999998)
(29.3094291, -100.418943399999999)
(29.3210405, -100.4101819)
(29.322695699999999, -100.395708300000002)
(29.4206653, -100.006394900000003)
(29.6687655, -100.0122212)
(30.269001799999999, -98.866859999999997)

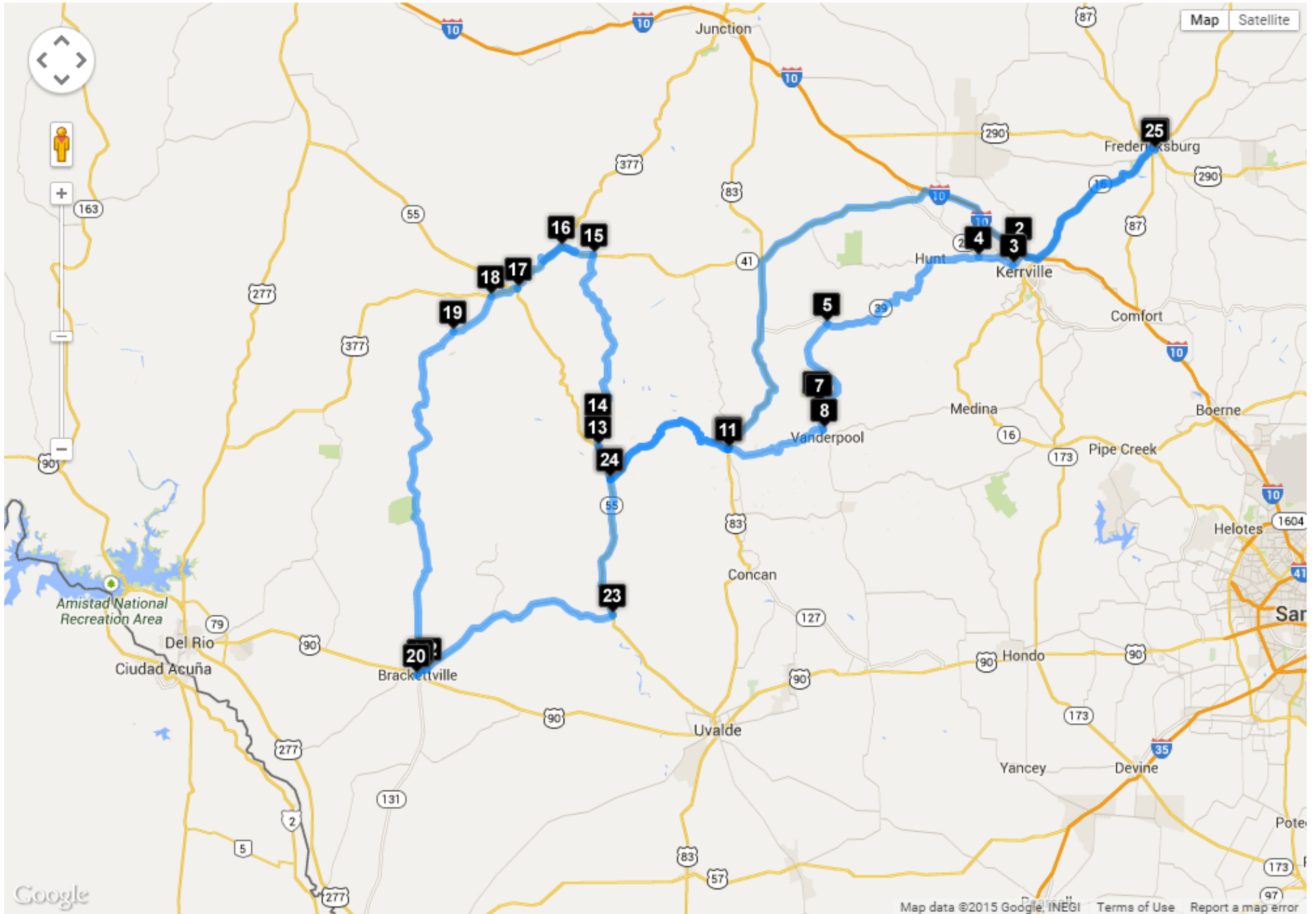
Way Points to coordinates:

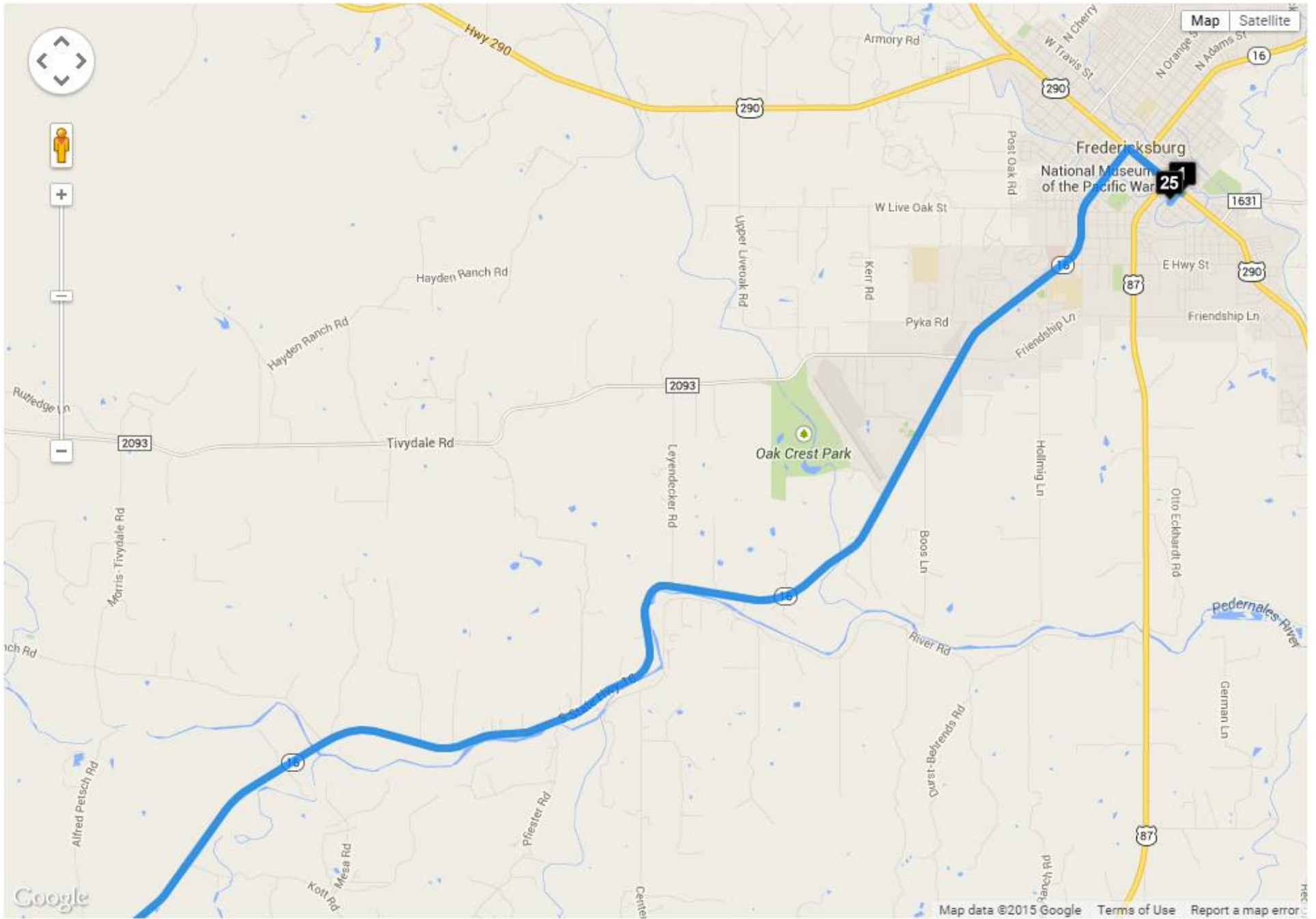
0: (30.2700909, -98.865238699999996)
1: (30.0900595, -99.152196199999999)
3: (30.0591396, -99.164725799999999)
4: (30.0737102, -99.238052199999997)
5: (29.9529101, -99.555721599999997)
6: (29.8107329, -99.577815199999997)
7: (29.8044716, -99.573865599999998)
8: (29.7588105, -99.563338600000001)
9: (29.7243739, -99.763050599999999)
11: (29.7266089, -99.762278400000001)
10: (29.7243386, -99.763143899999999)
17: (29.6694362, -100.012614900000002)
20: (29.7289021, -100.036283000000003)
19: (29.7683998, -100.038038700000002)
26: (30.0776006, -100.046664099999999)
25: (30.0918652, -100.1145166)
24: (30.0157204, -100.2057848)
23: (30.0017732, -100.261401200000002)
22: (29.9389194, -100.341314099999998)
13: (29.3094291, -100.418943399999999)
14: (29.3210405, -100.4101819)
15: (29.322695699999999, -100.395708300000002)
16: (29.4206653, -100.006394900000003)
18: (29.6687655, -100.0122212)
27: (30.269001799999999, -98.866859999999997)

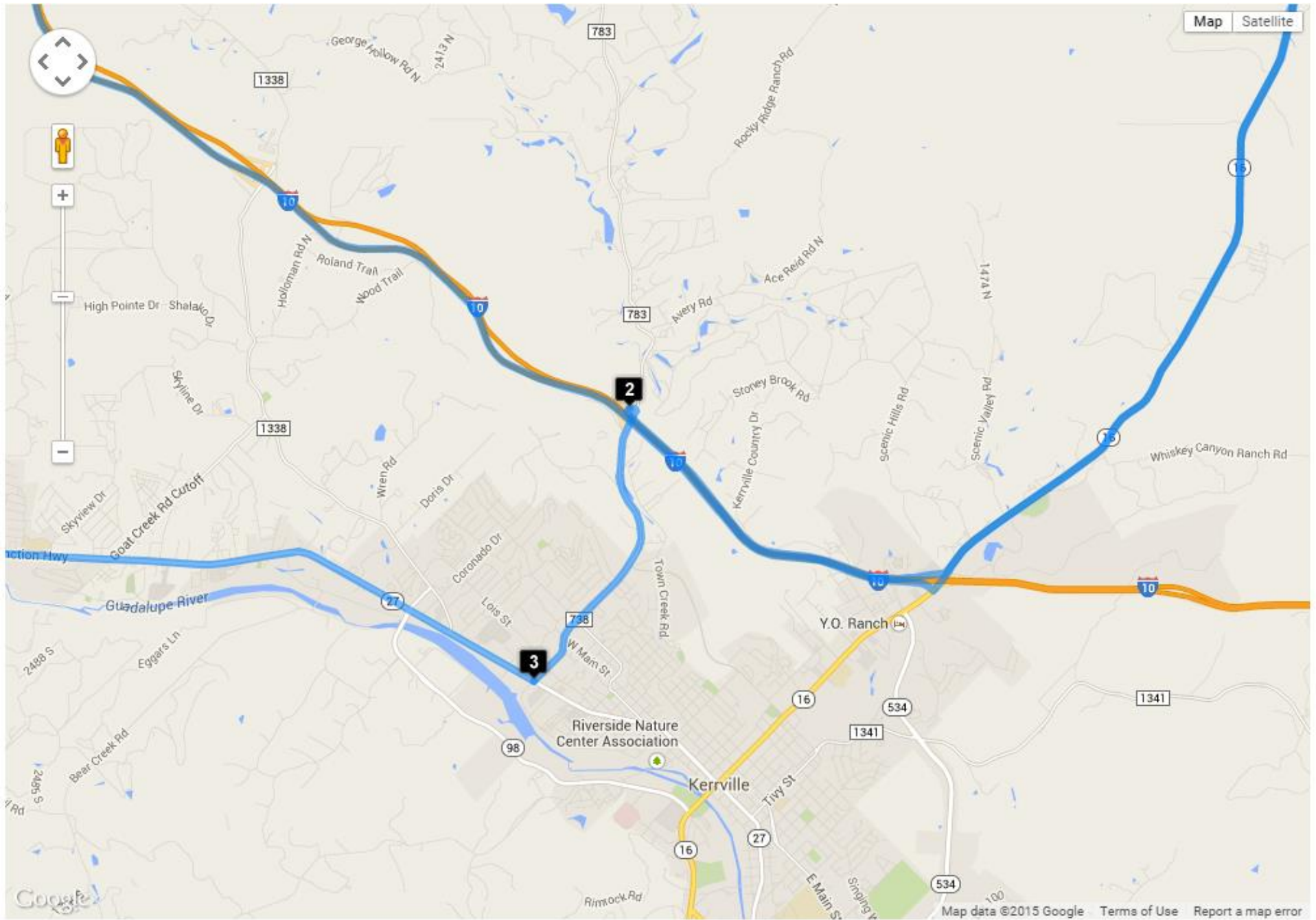
Stop Points:

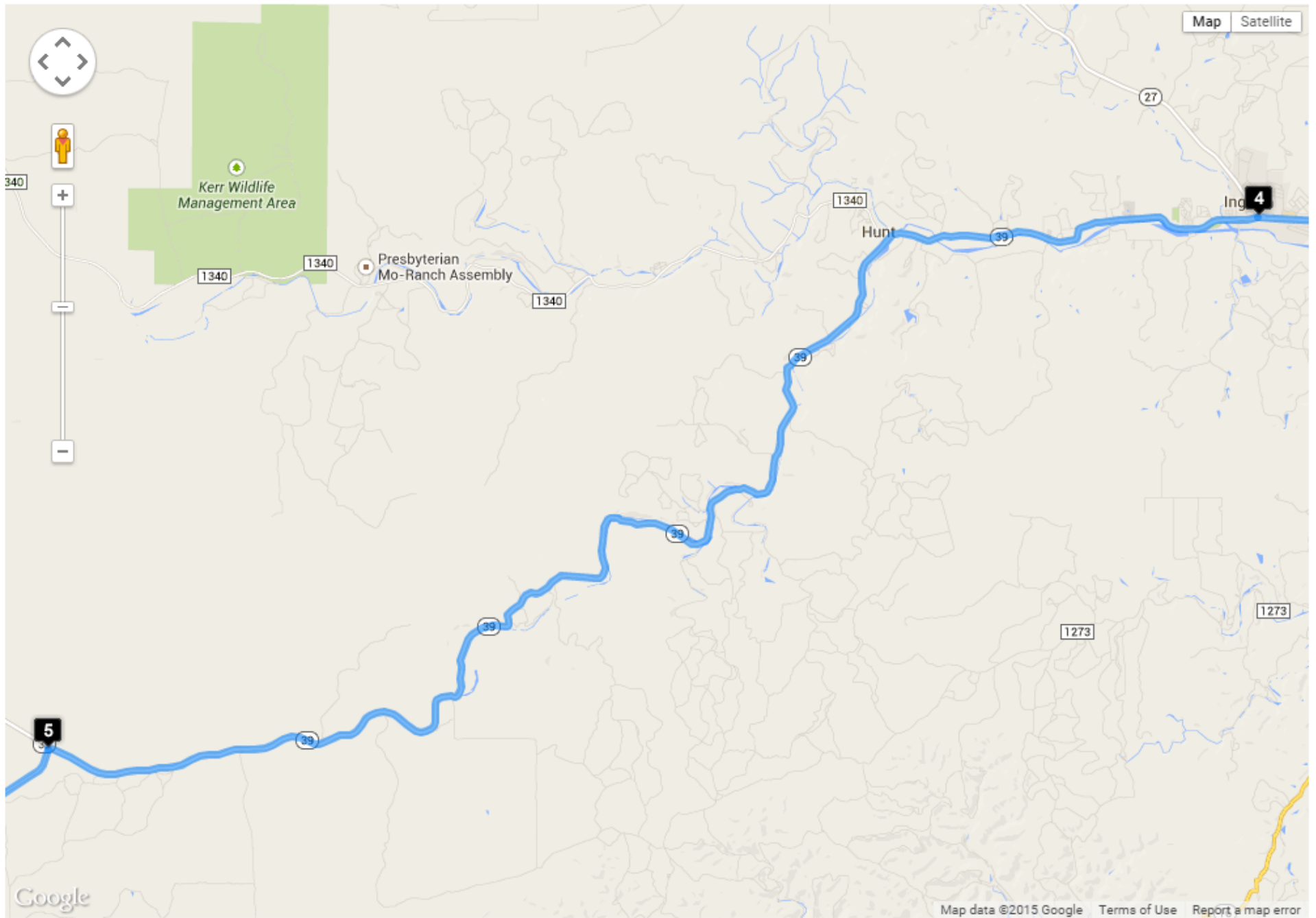
- Lost Maples State Park (optional)
- Leakey (breakfast snack)
- Rocksprings (Gas and Go)
- Bracketville (late(r) lunch)
- Leakey (Gas and Go)

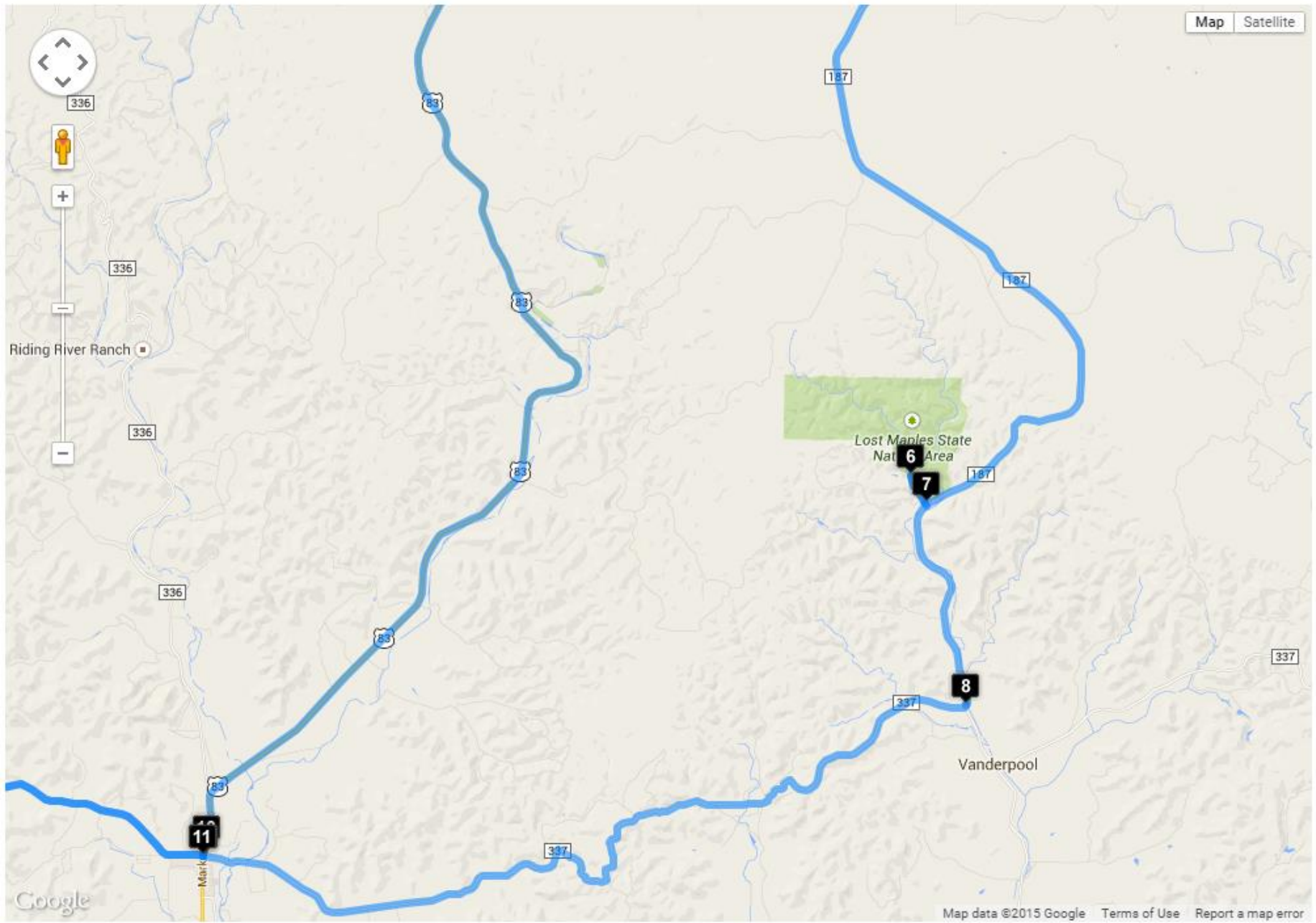
Overview:

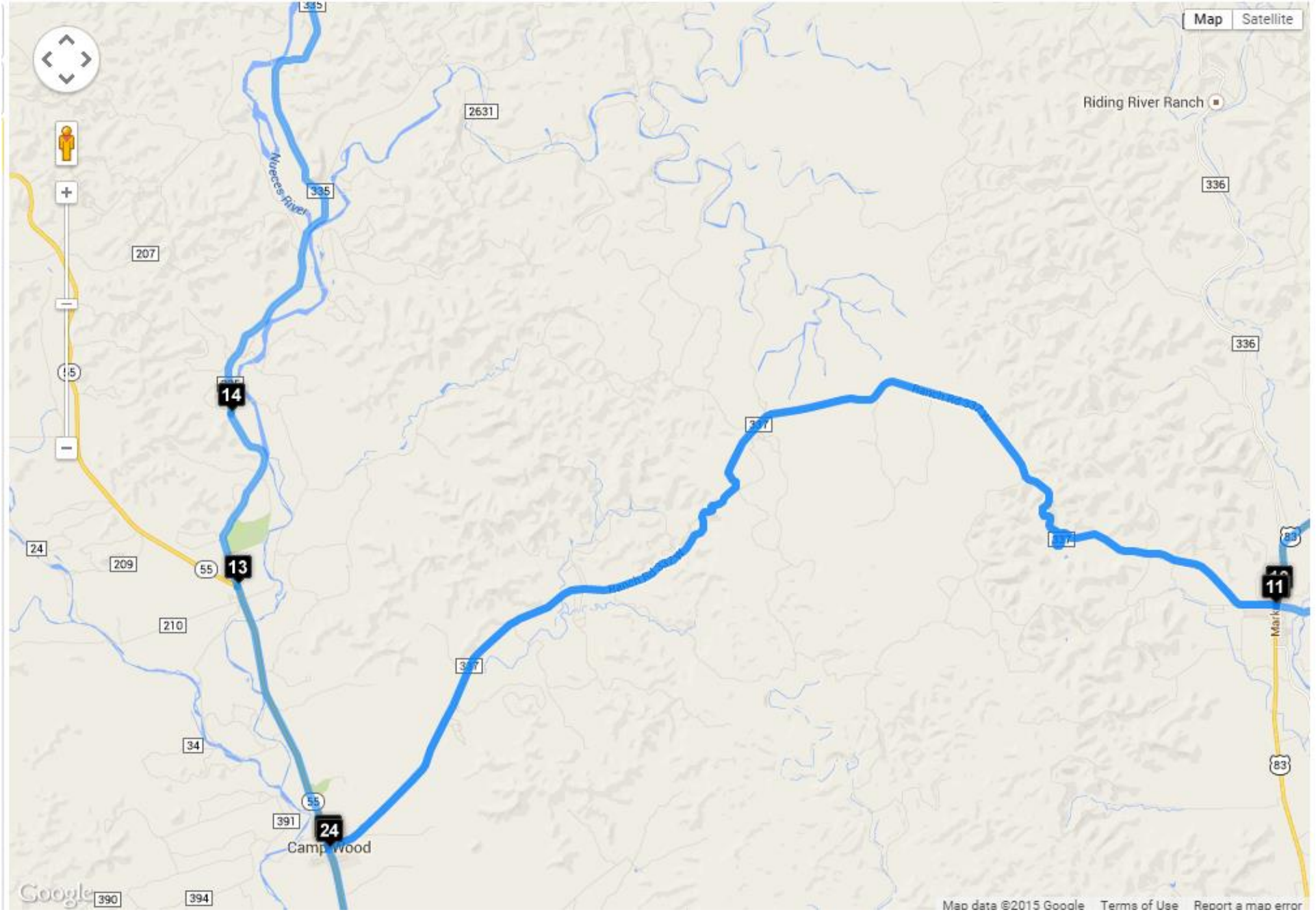


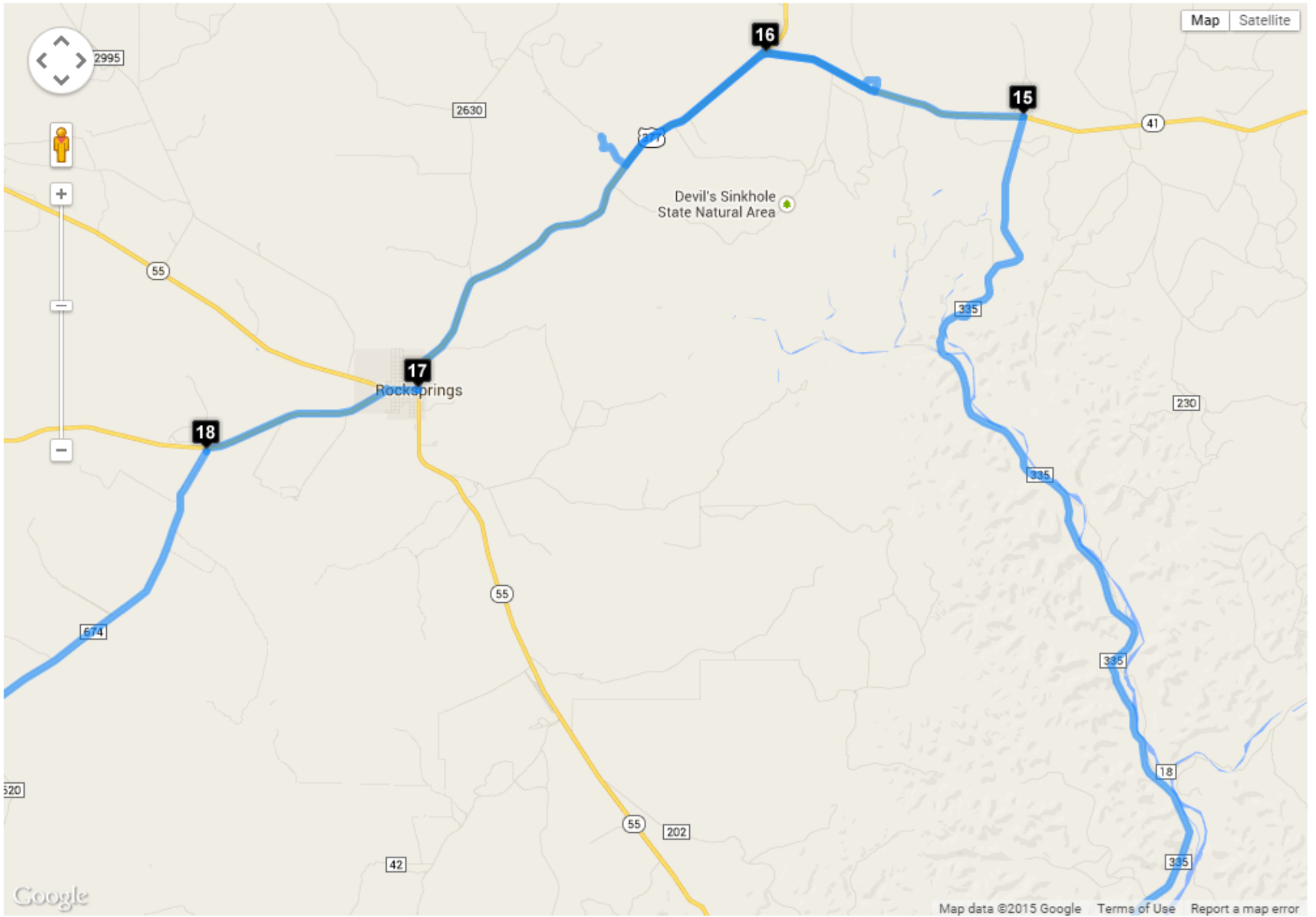


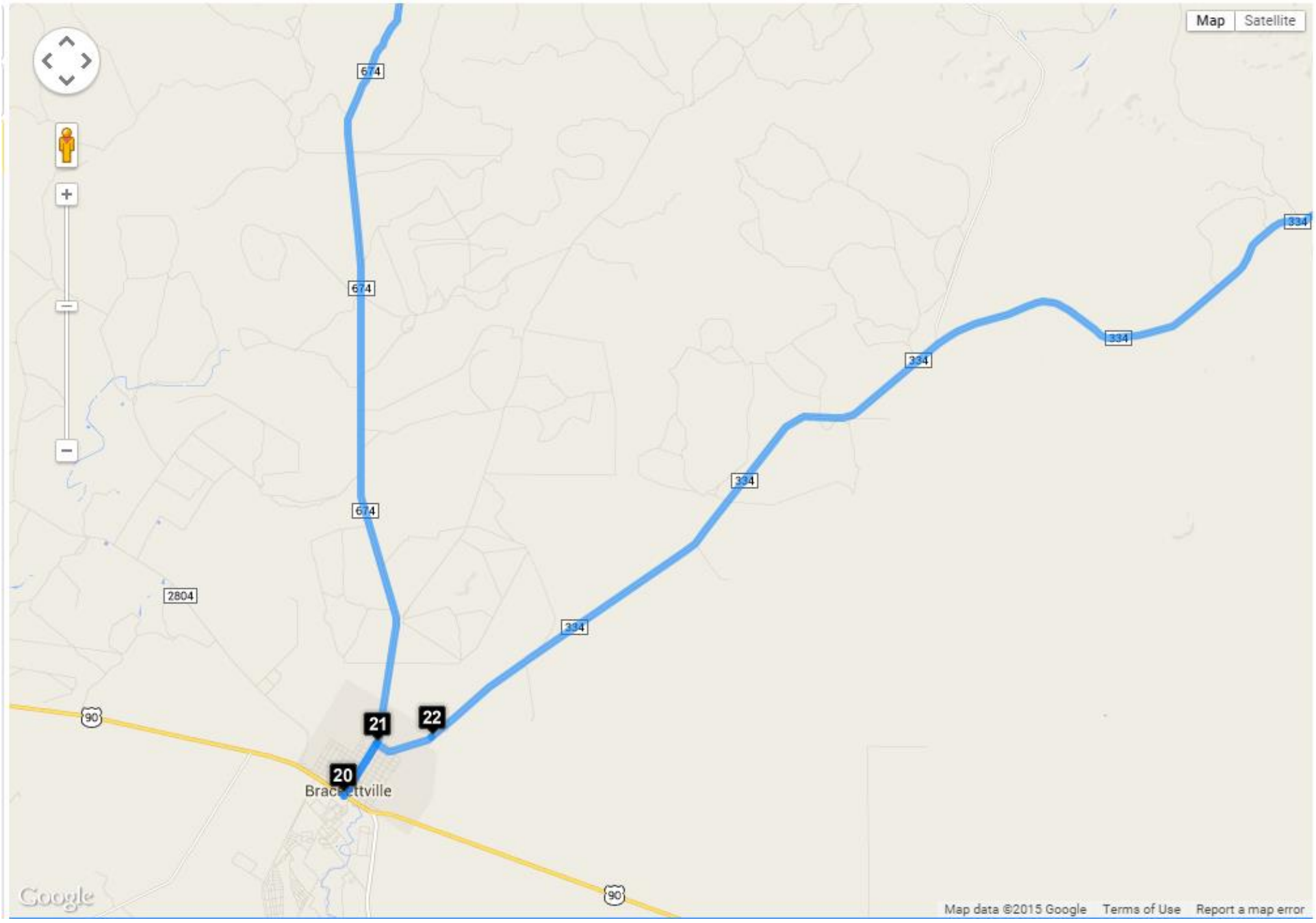


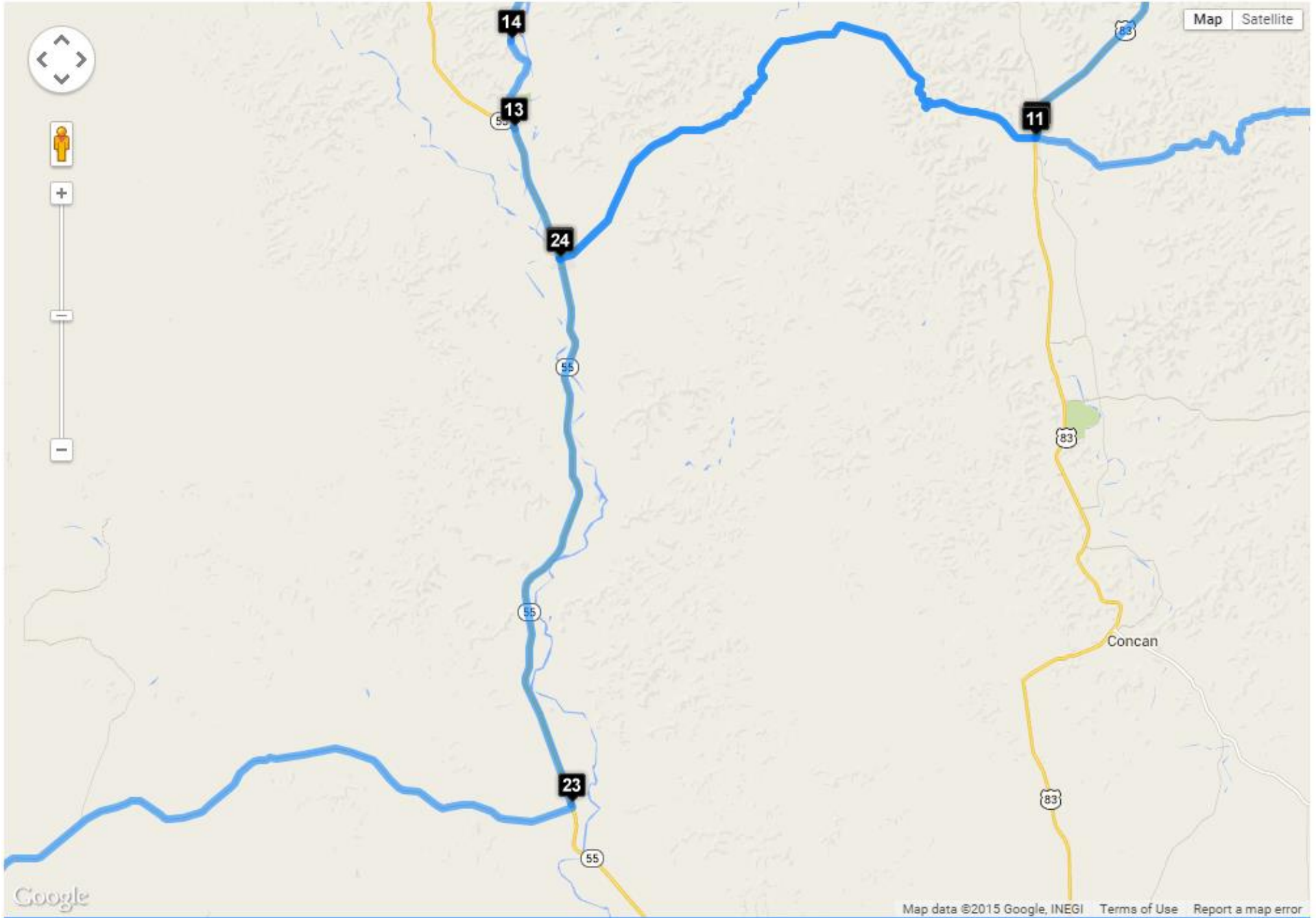


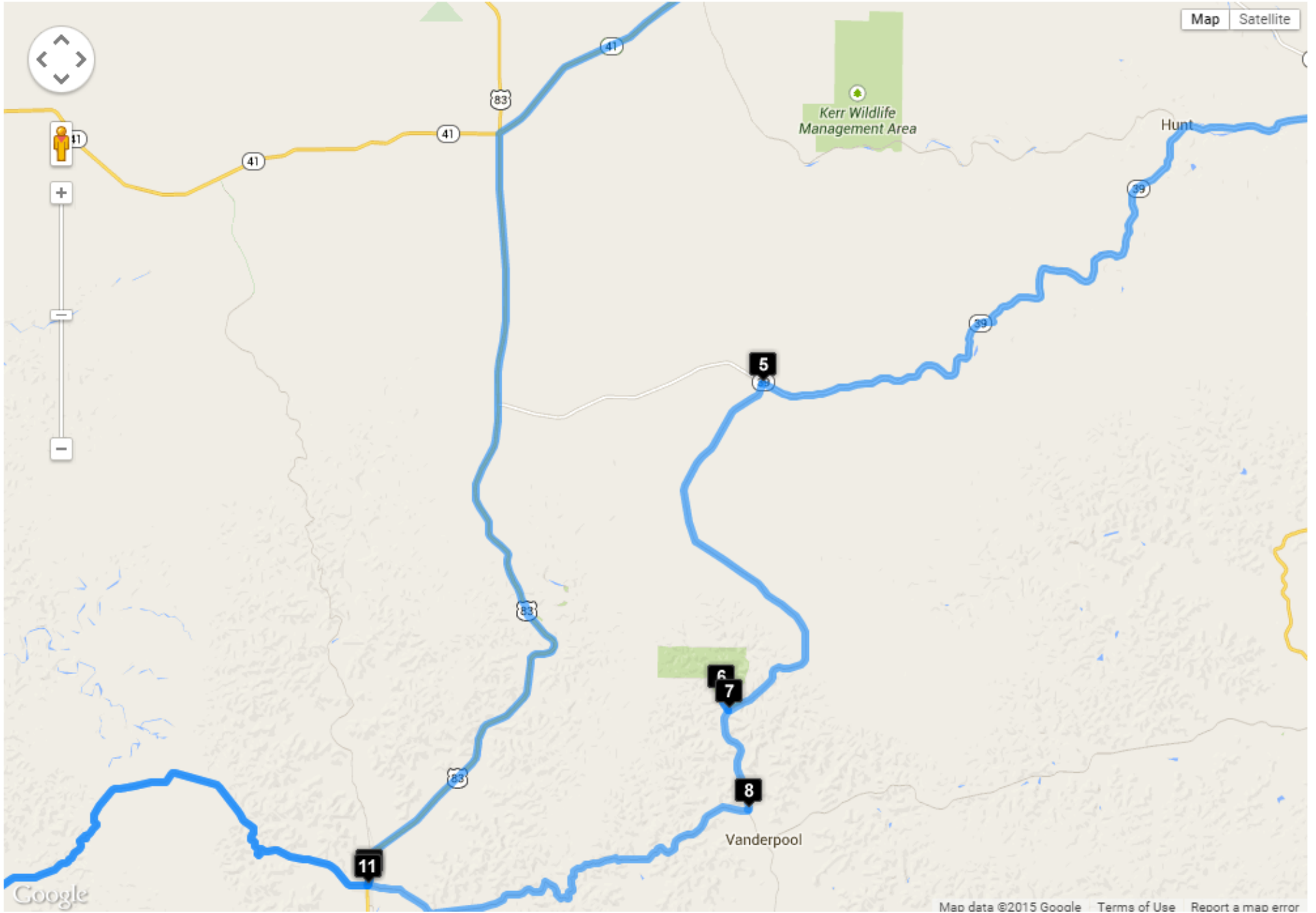


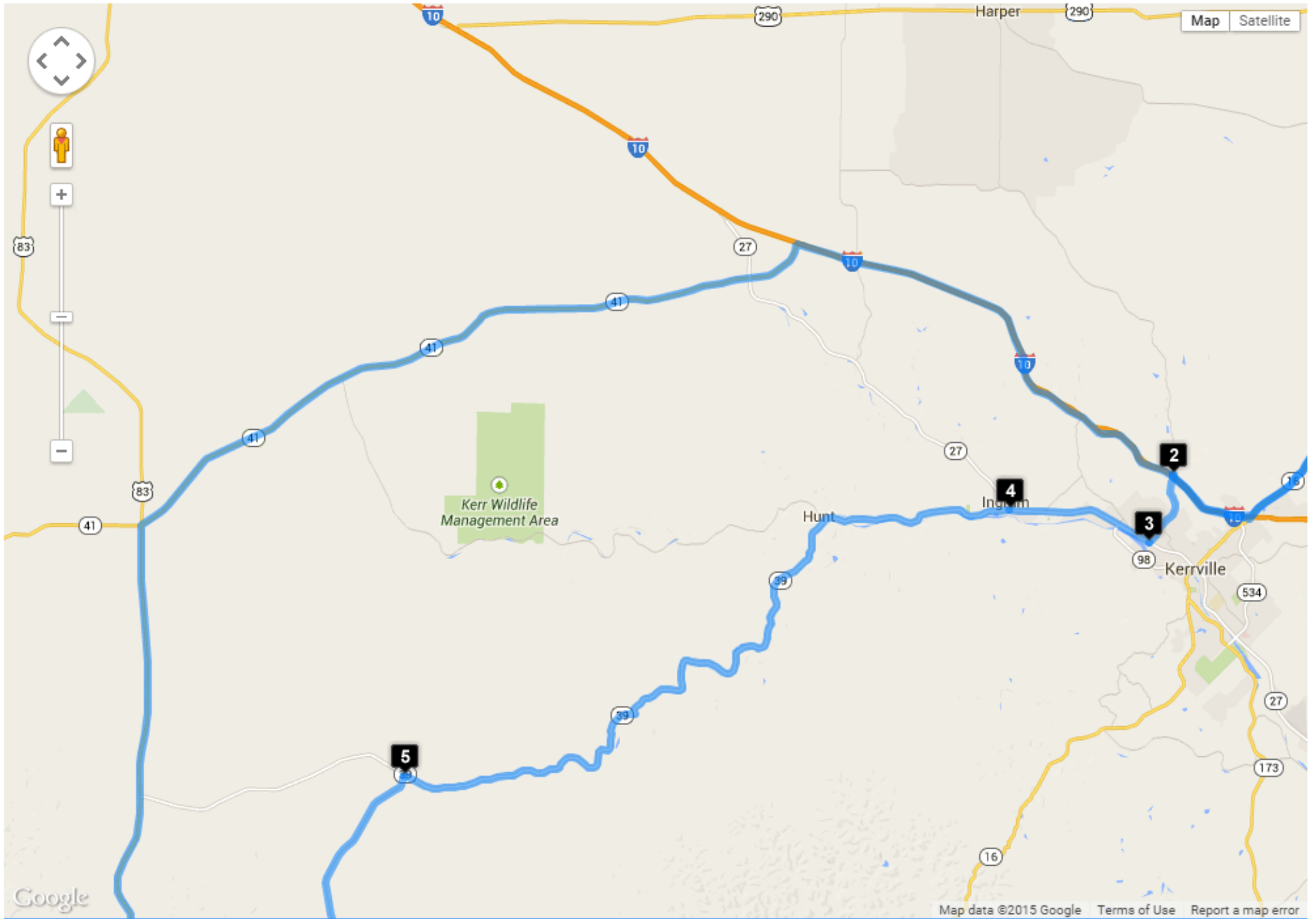












Turn-by-Turn

1	(30.2700909, -98.86523869999996)
Head northwest on E Main St toward N Elk St	0.5 mi
Turn left onto TX-16 S/S Adams St Continue to follow TX-16 S	21.9 mi
Turn right to merge onto I-10 W	2.8 mi
Take exit 505 for Farm to Market Rd 783 toward Harper	0.2 mi
2	(30.0900595, -99.15219619999999)
Head northeast	246 ft
Turn right onto Farm to Market Rd 783/Harper Rd Continue to follow Harper Rd	2.5 mi
Turn right onto TX-27 W	20 ft
3	(30.0591396, -99.16472579999999)
Head northwest on TX-27 W toward Commerce St	4.6 mi
Continue straight onto TX-39 W	0.1 mi
4	(30.0737102, -99.23805219999997)
Head west on TX-39 W toward W Washington St	26.1 mi
Turn left onto Ranch Rd 187	259 ft
5	(29.9529101, -99.55572159999997)
Head south on Ranch Rd 187	14.5 mi
Turn right	0.5 mi
6	(29.8107329, -99.57781519999997)
Head southeast toward Ranch Rd 187	0.5 mi
7	(29.8044716, -99.57386559999998)
Head southeast toward Ranch Rd 187	157 ft
Turn right onto Ranch Rd 187	3.5 mi
Turn right	128 ft
8	(29.7588105, -99.56333860000001)

	Head southwest toward FM337/Ranch Rd 337	253 ft
	Turn right onto FM337/Ranch Rd 337 Continue to follow Ranch Rd 337	15.0 mi
9	(29.7243739, -99.76305059999999)	
	Head west on 6th St toward Market St	26 ft
	Turn right at the 1st cross street onto US-83 N/Market St	0.2 mi
	Turn right at the 3rd cross street onto Main St	121 ft
10	(29.7266089, -99.76227840000001)	
	Head west on Main St toward Market St	121 ft
	Turn left at the 1st cross street onto Market St	0.2 mi
11	(29.7243386, -99.76314389999999)	
	Head north on Market St toward 6th St	16 ft
	Turn left at the 1st cross street onto 6th St/Ranch Rd 337 W Continue to follow Ranch Rd 337 W	21.0 mi
	Continue onto W 4th St	49 ft
12	(29.6694362, -100.01261490000002)	
	Head east on W 4th St toward Nueces St	49 ft
	Turn left at the 1st cross street onto TX-55 N/Nueces St Continue to follow TX-55 N	4.4 mi
	Turn right onto Ranch Rd 335	92 ft
13	(29.7289021, -100.03628300000003)	
	Head north on Ranch Rd 335	3.2 mi
14	(29.7683998, -100.03803870000002)	
	Head north on Ranch Rd 335	25.9 mi
	Turn left onto TX-41 W	46 ft
15	(30.0776006, -100.04666409999999)	
	Head west on TX-41 W	4.3 mi
	Turn left onto US-377 S	2.9 mi
	Turn right	

		0.7 mi
Turn right		223 ft
Sharp left		0.7 mi
Turn left onto US-377 N		2.7 mi
Slight right (signs for TX-41 E)		0.1 mi
16	(30.0918652, -100.1145166)	
Head east toward TX-41 W		0.1 mi
Merge onto TX-41 E		1.5 mi
Turn left		0.1 mi
Turn right at the 1st cross street toward TX-41 W		0.1 mi
Turn right toward TX-41 W		0.2 mi
Turn right onto TX-41 W		1.8 mi
Turn left onto US-377 S		8.0 mi
Turn right onto E Main St		95 ft
17	(30.0157204, -100.2057848)	
Head west on E Main St toward S Nueces St		0.5 mi
Turn left onto US-377 S/Del Rio Rd Continue to follow US-377 S		3.0 mi
Turn left onto Ranch Rd 674		292 ft
18	(30.0017732, -100.26140120000002)	
Head southwest on Ranch Rd 674		7.0 mi
19	(29.9389194, -100.34131409999998)	
Head west on Ranch Rd 674		49.5 mi
Continue onto W 3rd St/N Ann St/Ranch to Market Rd 674 N		1.0 mi
Turn right onto US-90 W		98 ft
20	(29.3094291, -100.41894339999999)	
Head southeast on US-90 E toward W 3rd St/S Ann St/Ranch to Market Rd 674 N		98 ft
Turn left onto W 3rd St/S Ann St/Ranch to Market Rd 674 N		1.0 mi

Turn **right** onto **E 3rd St**

23 ft

21

(29.3210405, -100.4101819)

Head **southeast** on **E 3rd St** toward **N Ellen St**

0.2 mi

Slight **left** onto **RM 334 E**

0.7 mi

22

(29.322695699999999, -100.39570830000002)

Head **northeast** on **RM 334 E**

27.8 mi

Turn **left** onto **TX-55 N**

0.1 mi

23

(29.4206653, -100.00639490000003)

Head **north** on **TX-55 N**

18.3 mi

24

(29.6687655, -100.0122212)

Head **north** on **Nueces St** toward **W 4th St**

269 ft

Turn **right** at the 1st cross street onto **E 4th St/Ranch Rd 337 W** (signs for **Ranch Road 337**)
Continue to follow Ranch Rd 337 W

21.0 mi

Turn **left** onto **US-83 N/Market St**
Continue to follow US-83 N

27.5 mi

Turn **right** onto **TX-41 E** (signs for **State Route 41 E**)

23.4 mi

Turn **right** to merge onto **I-10 E**

17.4 mi

Take exit **508** for **TX-16** toward **Kerrville/Fredericksburg**

0.2 mi

Turn **left** onto **TX-16 N/Fredericksburg Rd/Sidney Baker St**
Continue to follow TX-16 N

22.0 mi

Turn **right** onto **TX-16 N/US-290 E/U.S. 87 S/E Main St**
Continue to follow US-290 E/E Main St

0.5 mi

Turn **right** onto **S Elk St**