

Fredericksburg 2015 - Day 3 – Return to DFW

(Potential MFEST in Austin)

Alternate: Return via Day 1 Route

Stage 1: Event: <https://www.facebook.com/events/1570838099800445>

Event Times: 10a-3p

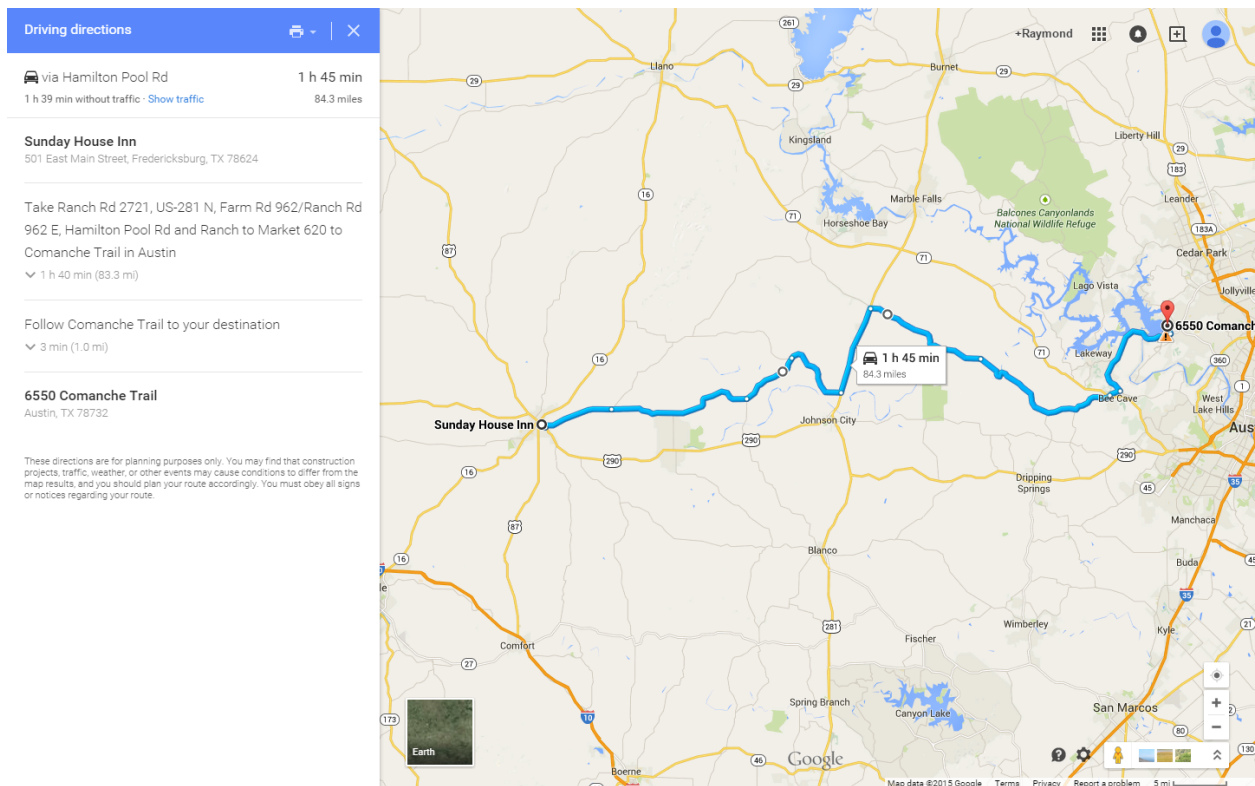
Non-BMW CCA sponsored BMW group of M cars meeting up on the West-side of Austin.

Address:

The Oasis on Lake Travis

6550 Comanche Trl, Austin, Texas 78732

<https://www.google.com/maps/dir/Sunday+House+Inn,+East+Main+Street,+Fredericksburg,+TX/6550+Comanche+Trail,+Austin,+TX+78732/@30.4759881,-98.6319436,10z/data=!4m2!4m2!1m1!1m1!1s0x865bc0591c165baf:0x1096befb3194ae3!2m2!1d-98.865566!2d30.270097!3m4!1m2!1d-98.4846926!2d30.3423881!3s0x865ba0aa853885b7:0x92da311498e3d0b2!3m4!1m2!1d-98.3183897!2d30.420602!3s0x865b0fdd288b2c6d:0xf991bb9e813c3eec!1m5!1m1!1s0x865b315fd7b33cc9:0x80b88eaf46477299!2m2!1d-97.8739516!2d30.4058986!3e0>



Tool for Final Mapping: <http://www.gebweb.net/optimap/>

Trip duration: 1 hrs 42 min

Trip length: 135 km (84.3 miles)

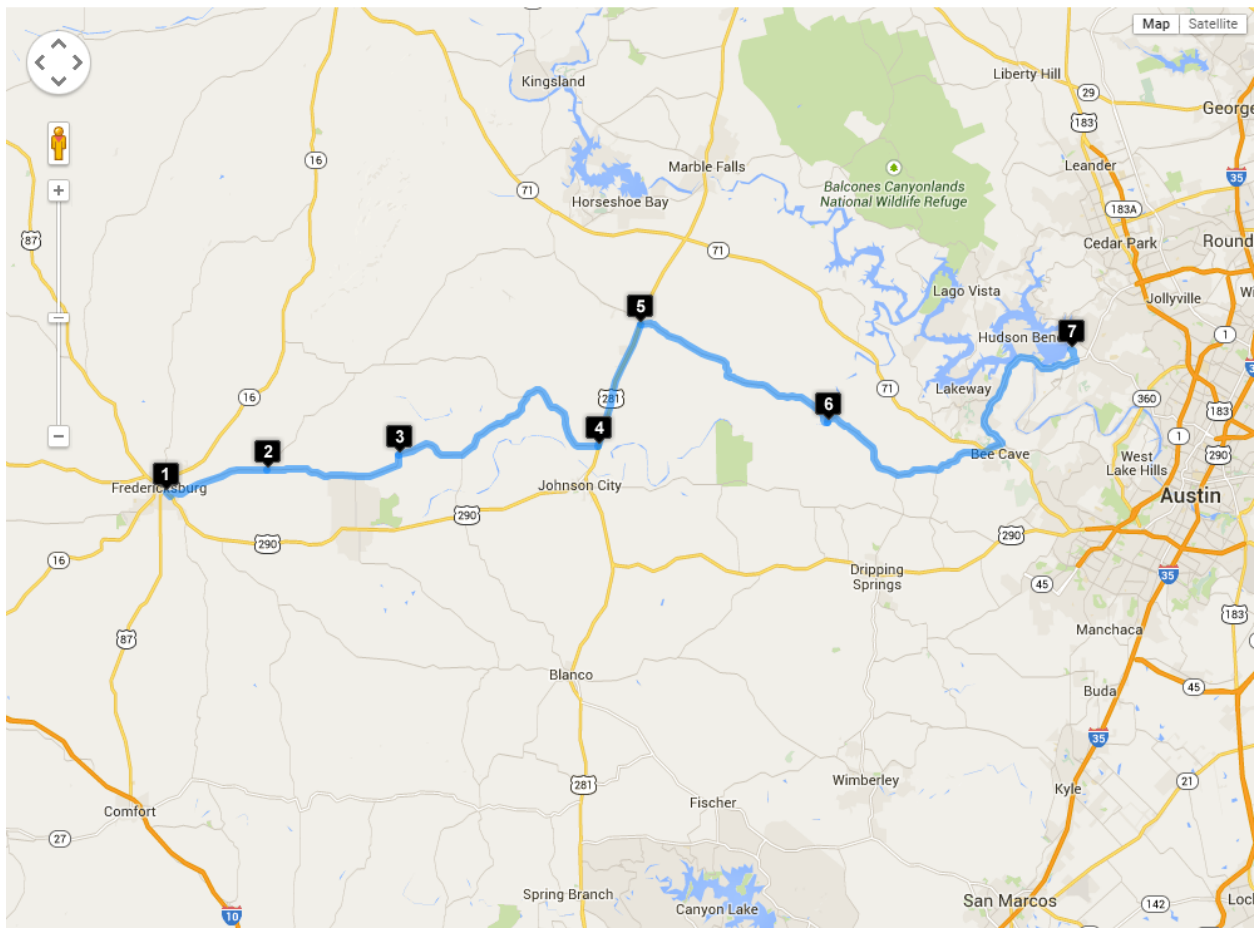
Start Time: 9:30a

Route Map Points:

501 East Main Street Fredericksburg, TX
78624
(30.2909862, -98.75438830000002)
(30.3048374, -98.61014999999998)
(30.3140248, -98.39183400000002)
(30.4289266, -98.3455894)
(30.3360614, -98.14029199999999)
6550 Comanche Trl, Austin, Texas 78732

Way Points

0: (30.2700909, -98.86523869999996)
1: (30.2909862, -98.75438830000002)
2: (30.3048374, -98.61014999999998)
3: (30.3140248, -98.39183400000002)
4: (30.4289266, -98.3455894)
5: (30.3360614, -98.14029199999999)
6: (30.4052473, -97.87423030000002)



ETA: 11:00a

Time to Browse: 1 hour;

Lunch here?

Turn-by-Turn:

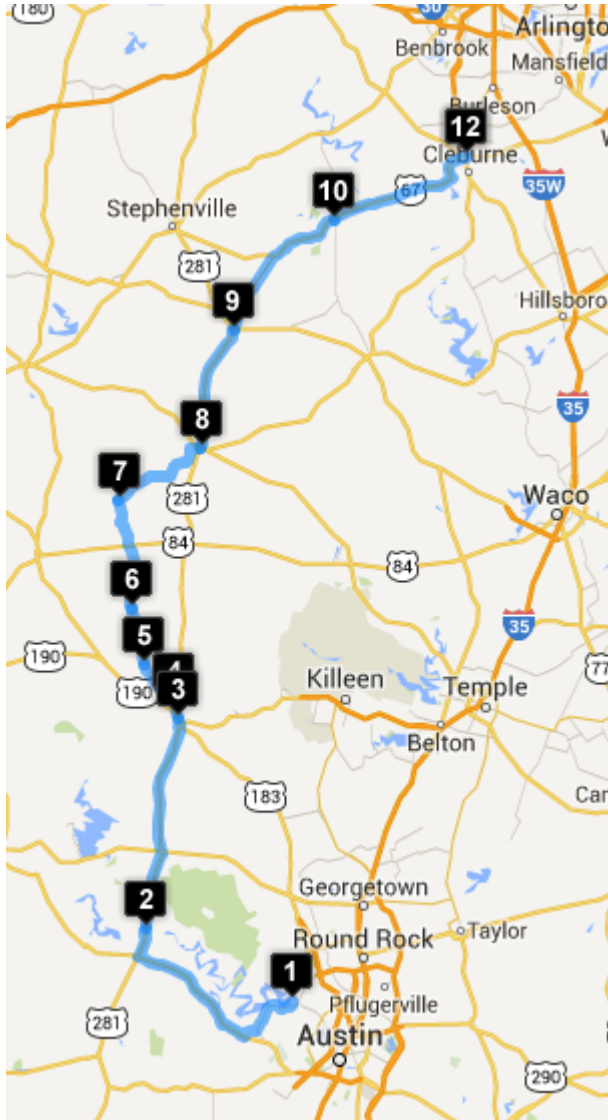
1	501 East Main Street Fredericksburg, TX 78624
Head southeast on E Main St toward S Lee St	0.6 km
Turn left onto Ranch Rd 1631/N Olive St Continue to follow Ranch Rd 1631	10.8 km
Continue straight onto Ranch Rd 2721	65 m
2	(30.2909862, -98.75438830000002)
Head east on Ranch Rd 2721 toward Jung Ln	15.3 km
3	(30.3048374, -98.61014999999998)
Head northeast on Ranch Rd 2721	7.4 km
Turn left onto Ranch Rd 1320	9.7 km
Slight right onto Farm Rd 1323	11.4 km
4	(30.3140248, -98.39183400000002)
Head east on Farm Rd 1323 toward US-281 N	10 m
Turn left at the 1st cross street onto US-281 N	13.6 km
5	(30.4289266, -98.3455894)
Head north on US-281 N toward Farm Rd 962/Ranch Rd 962 E	26 m
Turn right onto Farm Rd 962/Ranch Rd 962 E	19.8 km
Continue onto Hamilton Pool Rd	4.2 km
6	(30.3360614, -98.14029199999999)
Head north on Hamilton Pool Rd toward Stagecoach Ranch Rd	21.6 km
Continue onto Bee Cave Pkwy	1.7 km
Turn left onto Ranch to Market 620	17.8 km
Turn left onto Comanche Trail	1.4 km
Turn left Destination will be on the right	0.1 km
7	6550 Comanche Trl, Austin, Texas 78732

Austin-Area Back to DFW

Option 1: Getting back on the Original Outbound Trail

Trip duration: 4 hrs 2 min

Trip length: 335 km (208.7 miles)

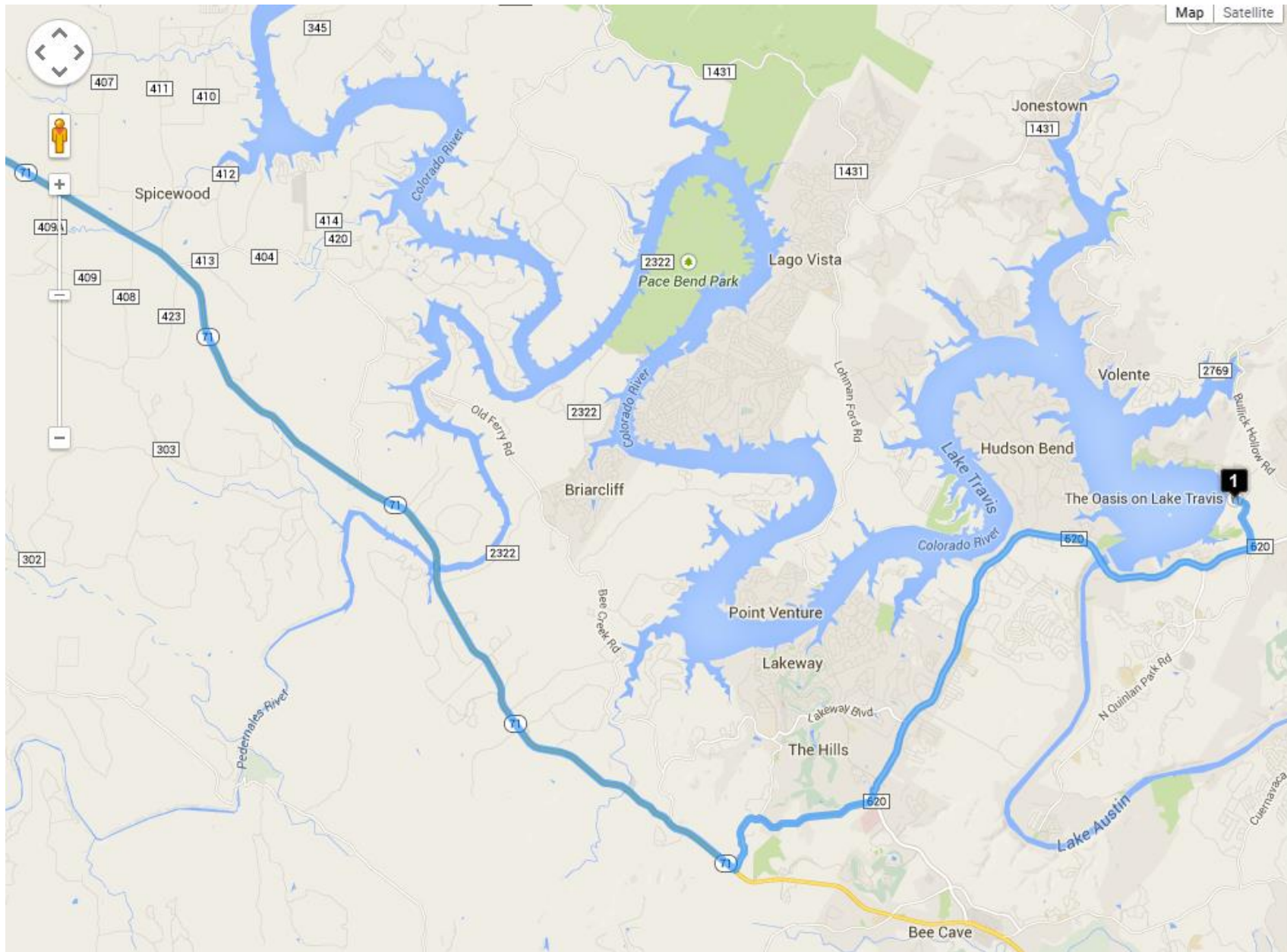


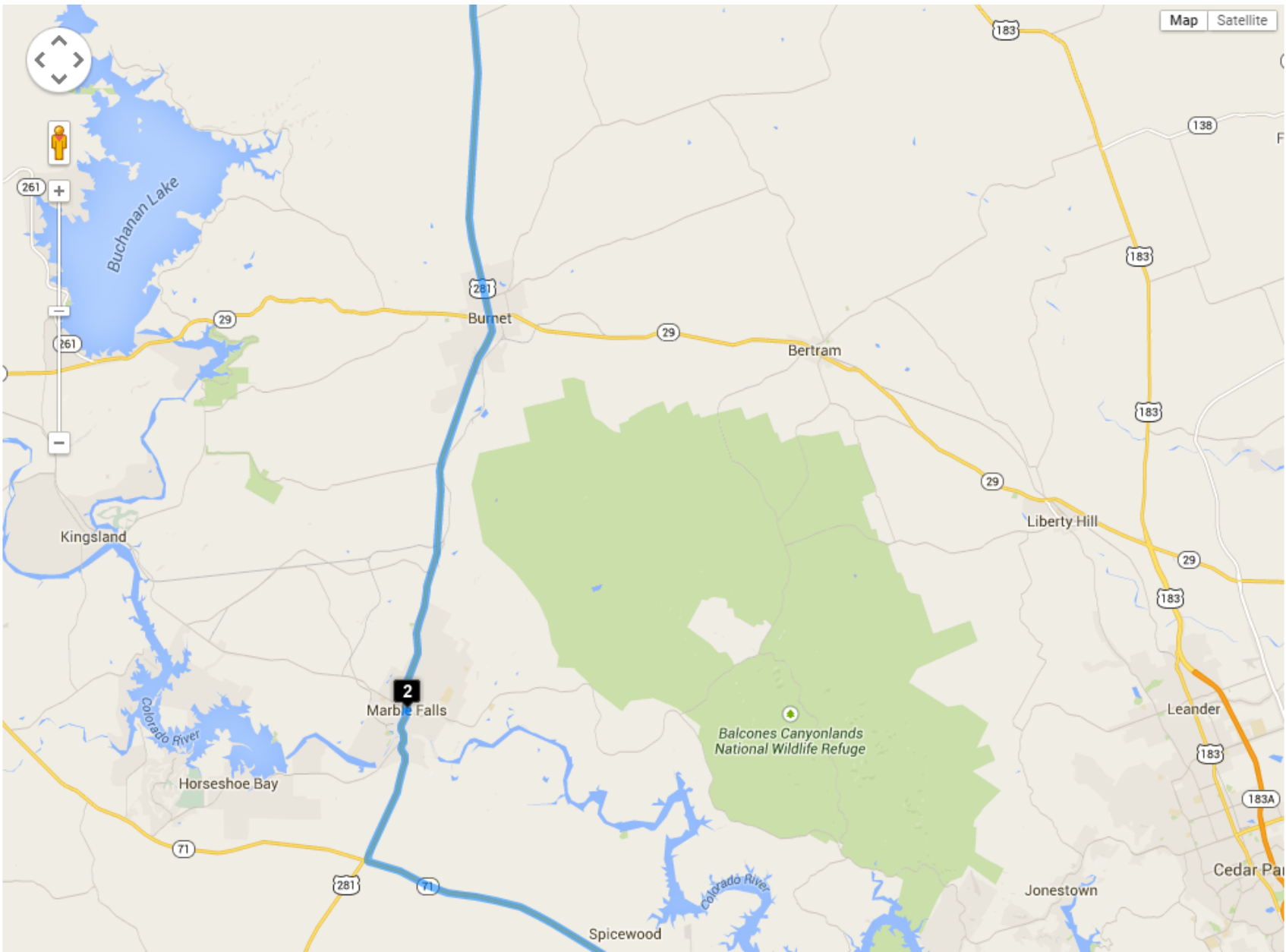
Route Map Points:

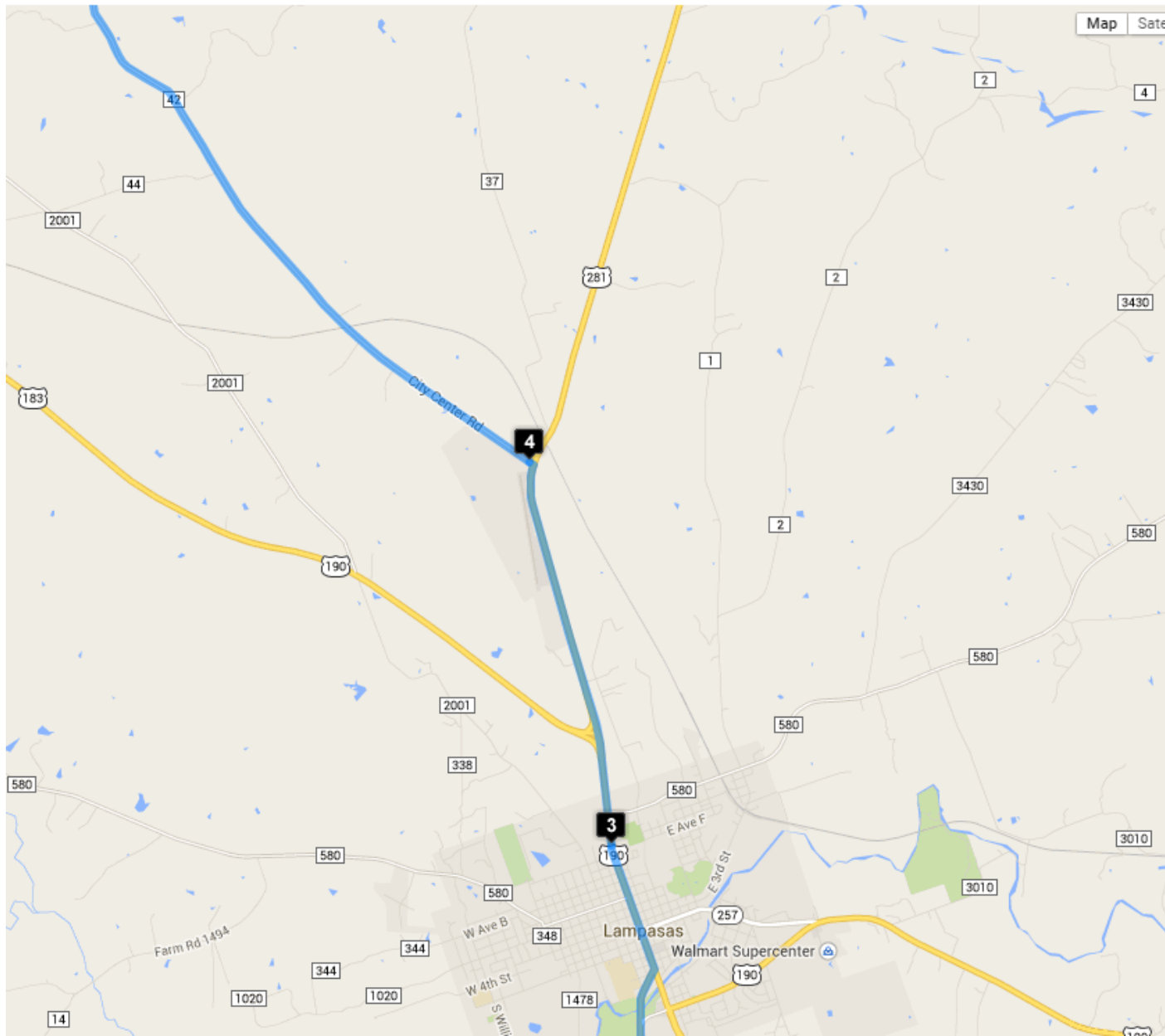
6550 Comanche Trl, Austin, Texas 78732
(30.5781879, -98.27331270000002)
(31.0728481, -98.18571409999998)
(31.1134295, -98.19586119999997)
(31.1987066, -98.27822939999999)
(31.3300775, -98.31288569999998)
(31.5832513, -98.34943069999997)
(31.7025818, -98.12365549999998)
(31.9808174, -98.03235159999997)
(32.2341772, -97.75676729999998)
212 West Katherine P Raines Road, Cleburne, TX
76033

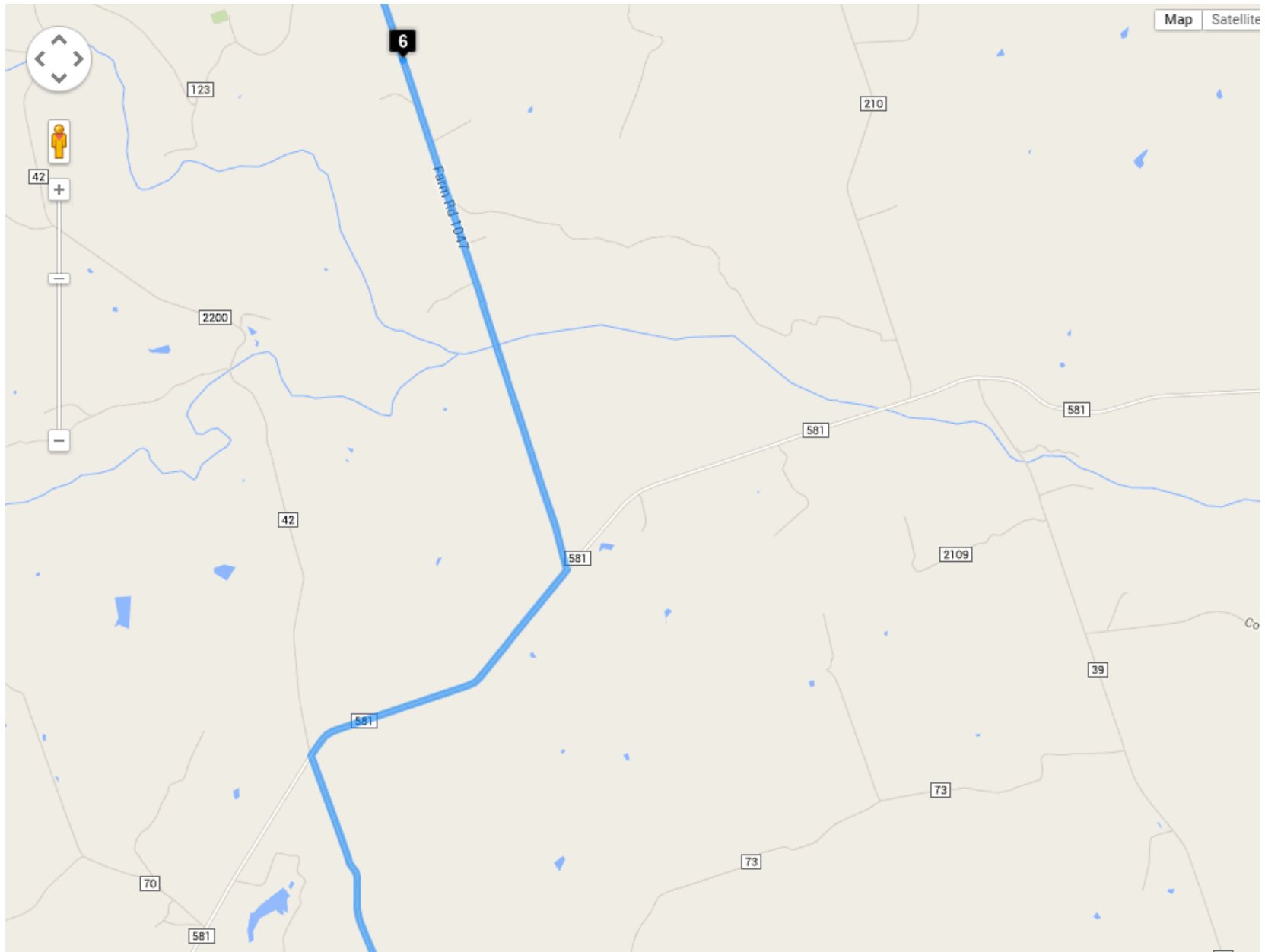
Way Point Coordinates

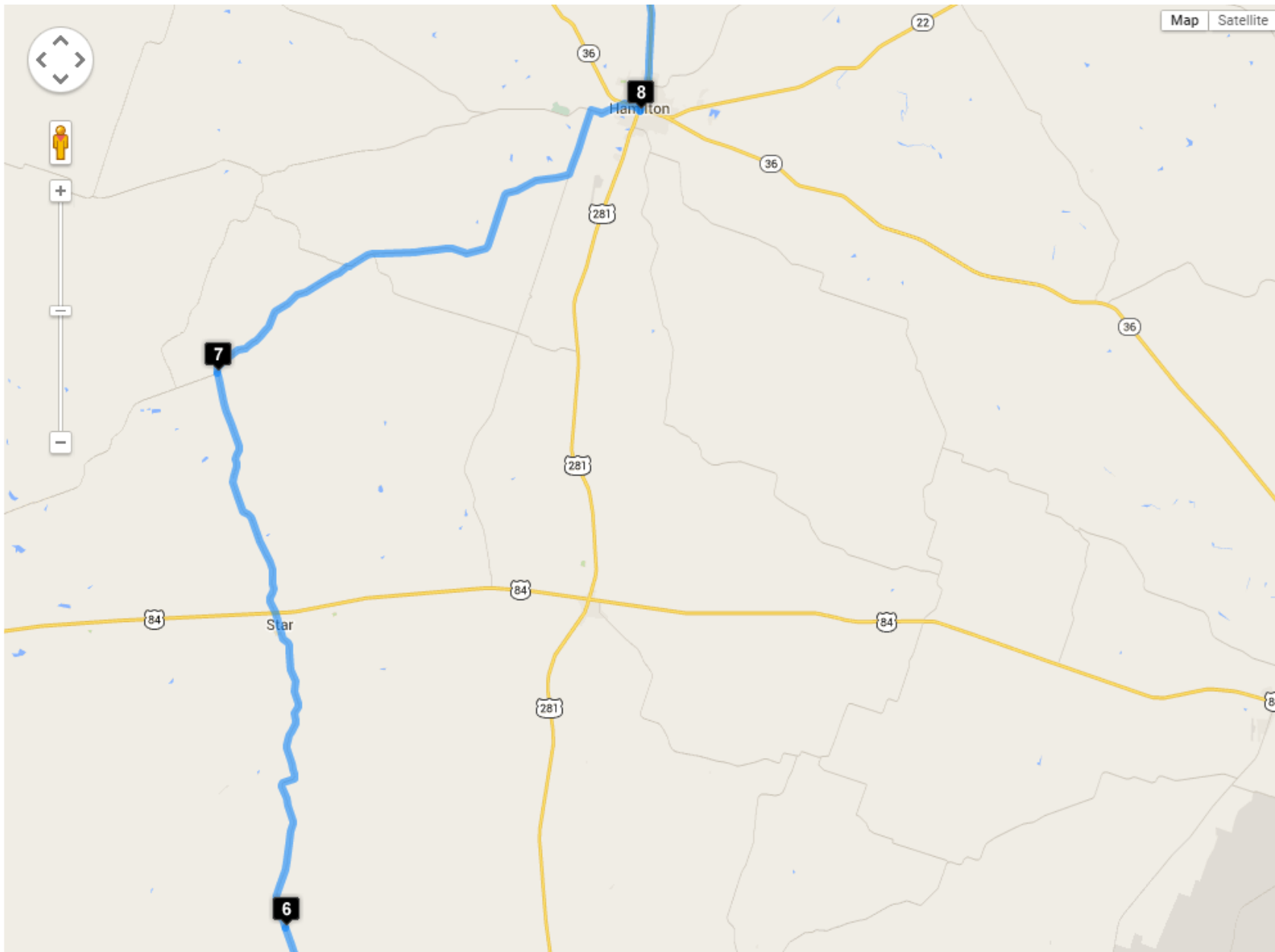
1: (30.4052473, -97.87423030000002)
2: (30.5781879, -98.27331270000002)
3: (31.0728481, -98.18571409999998)
4: (31.1134295, -98.19586119999997)
5: (31.1987066, -98.27822939999999)
6: (31.3300775, -98.31288569999998)
7: (31.5832513, -98.34943069999997)
8: (31.7025818, -98.12365549999998)
9: (31.9808174, -98.03235159999997)
10: (32.2341772, -97.75676729999998)
11: (32.3844108, -97.39599629999998)
12: (32.3844108, -97.39599629999998)

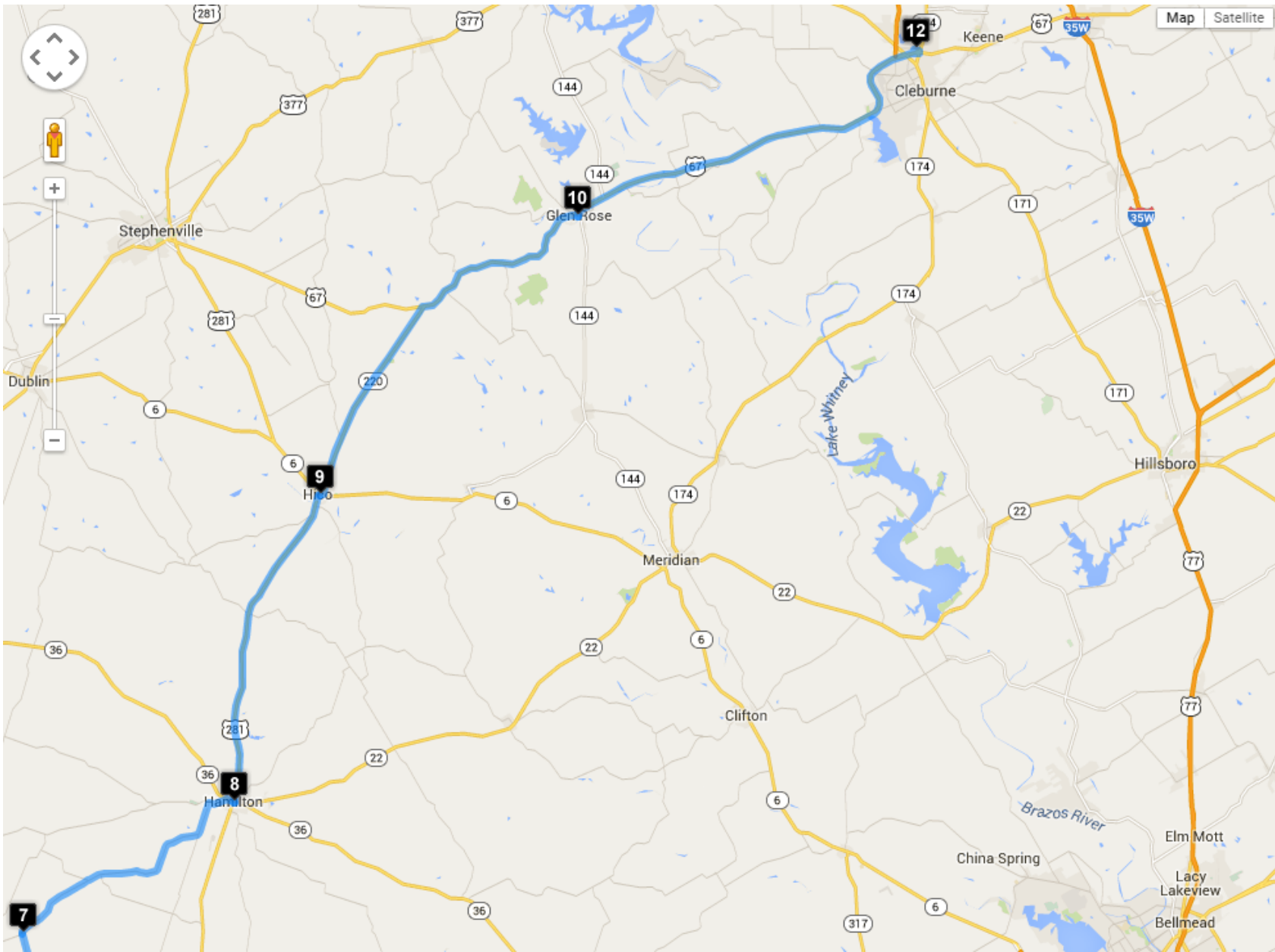












Turn-by-Turn

1	The Oasis on Lake Travis 6550 Comanche Trl, Austin, Texas 78732	
	Head southeast toward Comanche Trail	0.1 km
	Turn right onto Comanche Trail	1.4 km
	Turn right onto Ranch to Market 620 W	14.4 km
	Turn right onto Lohmans Spur	58 m
	Turn left onto Flintrock Trace	0.3 km
	Turn right onto Flint Rock Rd	3.2 km
	Turn left onto Serene Hills Dr	1.7 km
	Turn right onto TX-71 W	36.5 km
	Take the ramp onto US-281 N	8.2 km
	Turn left onto Broadway St	87 m
	Turn right at the 1st cross street onto Main St	0.2 km
2	Marble Falls (30.5781879, -98.27331270000002) ~65km = 40.6 mls	
	Head northeast on Main St toward 10th St	35 m
	Turn right onto 10th St	23 m
	Turn left at the 1st cross street onto US-281 N	55.7 km
	Turn left onto US-183 N/US-190 W/US-281 N/S Key Ave	1.5 km
3	Lampasas (31.0728481, -98.18571409999998) ~121km = 75.6 mls	
	Head north on US-183 N/US-190 W/US-281 N toward E Ave J	
	Continue to follow US-281 N	4.6 km
	Turn left onto City Center Rd	69 m
4	(31.1134295, -98.19586119999997)	
	Head northwest on City Center Rd	2.4 km
	Continue onto Co Rd 2200/Co Rd 42	10.5 km
5	(31.1987066, -98.27822939999999)	
	Head north on Co Rd 2200/Co Rd 42 toward County Rd 2200	11.1 km

Turn right onto FM581 E	2.1 km
Turn left onto Farm Rd 1047	3.4 km
6 (31.3300775, -98.31288569999998)	
Head north on Farm Rd 1047 toward Co Rd 123	6.3 km
Continue onto Ranch Rd 1047	12.2 km
Continue onto FM1047	11.8 km
7 (31.5832513, -98.34943069999997)	
Head north on FM1047 toward FM2005	0.2 km
Slight right onto FM2005	8.7 km
Slight right onto Farm to Market Rd 2005/FM221	1.4 km
Continue straight onto FM2005	12.2 km
Slight left onto Schoolerville Rd	3.5 km
Turn right onto FM 218 E	1.9 km
Turn right onto W Main St	0.9 km
Turn right onto S Bell St	0.1 km
Turn right at the 1st cross street onto E Leslie St	27 m
8 Hamilton (31.7025818, -98.12365549999998) ~214.3 km = 133.9mls	
Head west on E Leslie St toward S Rice St	83 m
Turn right at the 1st cross street onto US-281 N/S Rice St Continue to follow US-281 N	33.4 km
Turn right onto N Railroad St	0.2 km
9 Hico (31.9808174, -98.03235159999997) ~247km = 154.4 mls	
Head east on N Railroad St toward Elm St	20 m
Turn left onto Elm St	0.2 km
Turn right onto 2nd St	0.3 km
Turn left onto TX-220 N/Cedar St Continue to follow TX-220 N	21.8 km
Slight right onto US-67 N	19.3 km

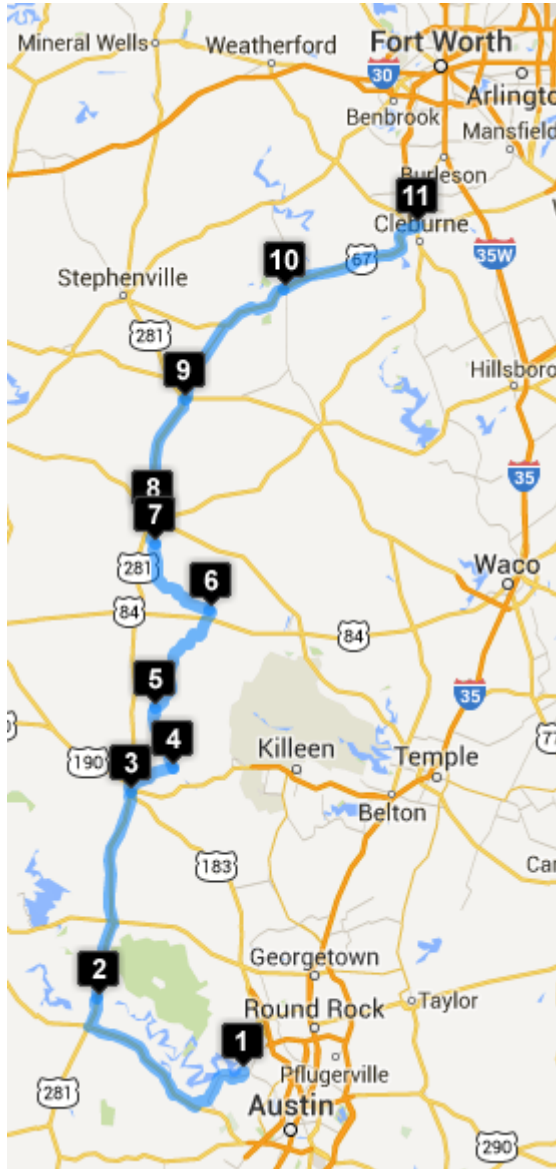
Turn right onto Hereford St	0.5 km
Turn left onto Vernon St	0.1 km
10 Glen Rose (32.2341772, -97.75676729999998) ~290.1km = 181.3mls	
Head northeast on Vernon St toward Cedar	0.5 km
Vernon St turns left and becomes Live Oak	0.2 km
Turn right onto US-67 N/NE Big Bend Trail Continue to follow US-67 N	40.8 km
Take the Texas 174/N Main St ramp	0.7 km
Turn left onto N Main St	0.3 km
Turn left at the 1st cross street onto Marti Rd	0.3 km
Turn right toward Pipeline Rd	0.3 km
Turn right onto Pipeline Rd	0.1 km
Turn right	0.1 km
12 Home Depot, Cleburne 212 West Katherine P Raines Road, Cleburne, TX 76033 ~333.4 km = 208.3mls	

Option 2: Alt Route From Austin

This one goes East at Lampass instead of West

Trip duration: 3 hrs 54 min

Trip length: 342 km (212.8 miles)



Route Options

6550 Comanche Trl, Austin, Texas 78732

(30.5770754, -98.27243920000001)

(31.0600863, -98.1805273)

(31.1199689, -98.06602859999998)

(31.2580246, -98.11557859999999)

(31.4878509, -97.96505609999997)

(31.6441651, -98.1156441)

(31.703741, -98.12201809999999)

(31.9824007, -98.03280640000003)

(32.2366376, -97.75911200000002)

212 West Katherine P Raines Road, Cleburne, TX
76033

Way Points

0: (30.4052473, -97.87423030000002)

1: (30.5770754, -98.27243920000001)

2: (31.0600863, -98.1805273)

3: (31.1199689, -98.06602859999998)

4: (31.2580246, -98.11557859999999)

5: (31.3884895, -98.04854290000003)

6: (31.4878509, -97.96505609999997)

7: (31.6441651, -98.1156441)

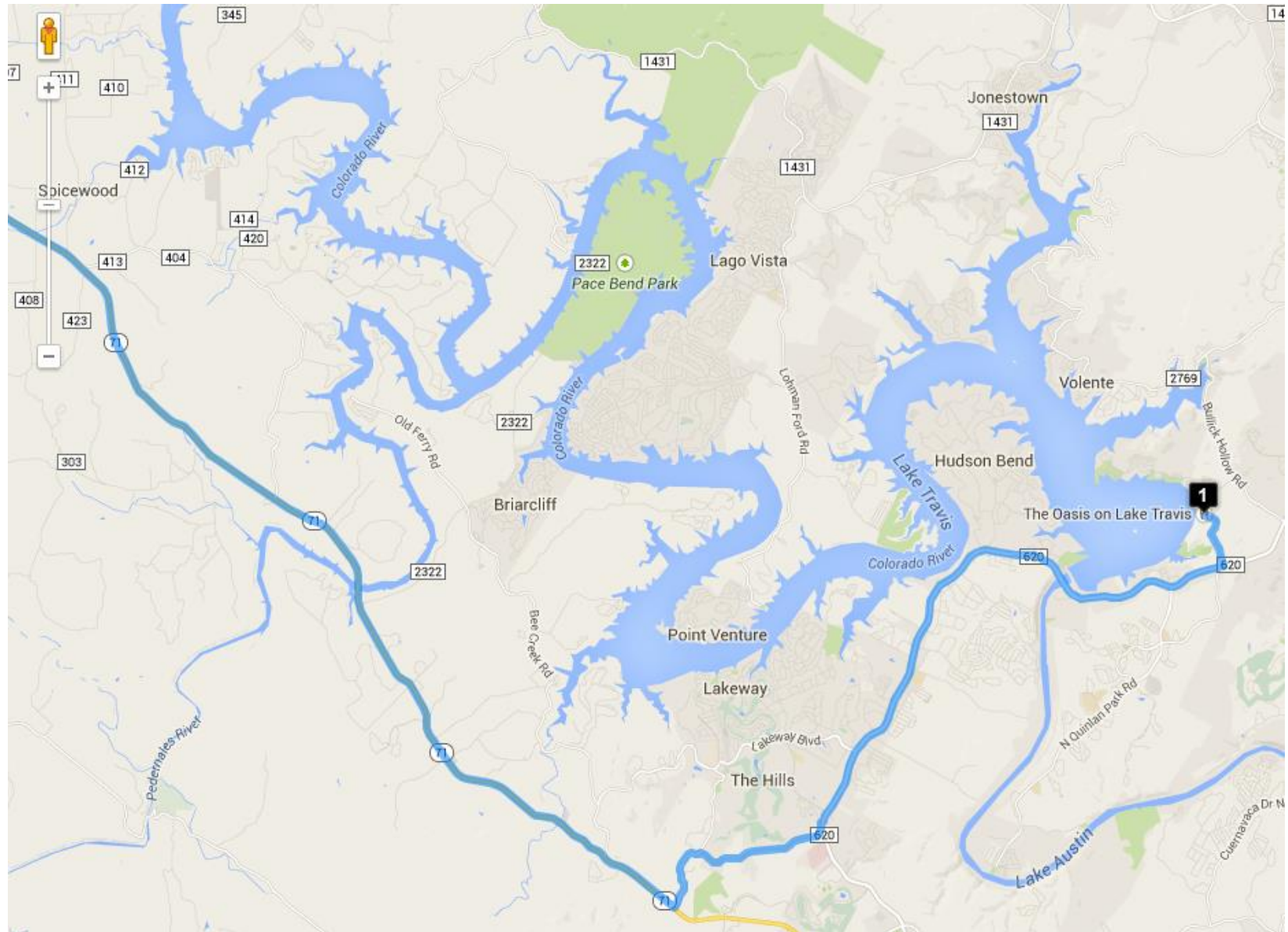
8: (31.703741, -98.12201809999999)

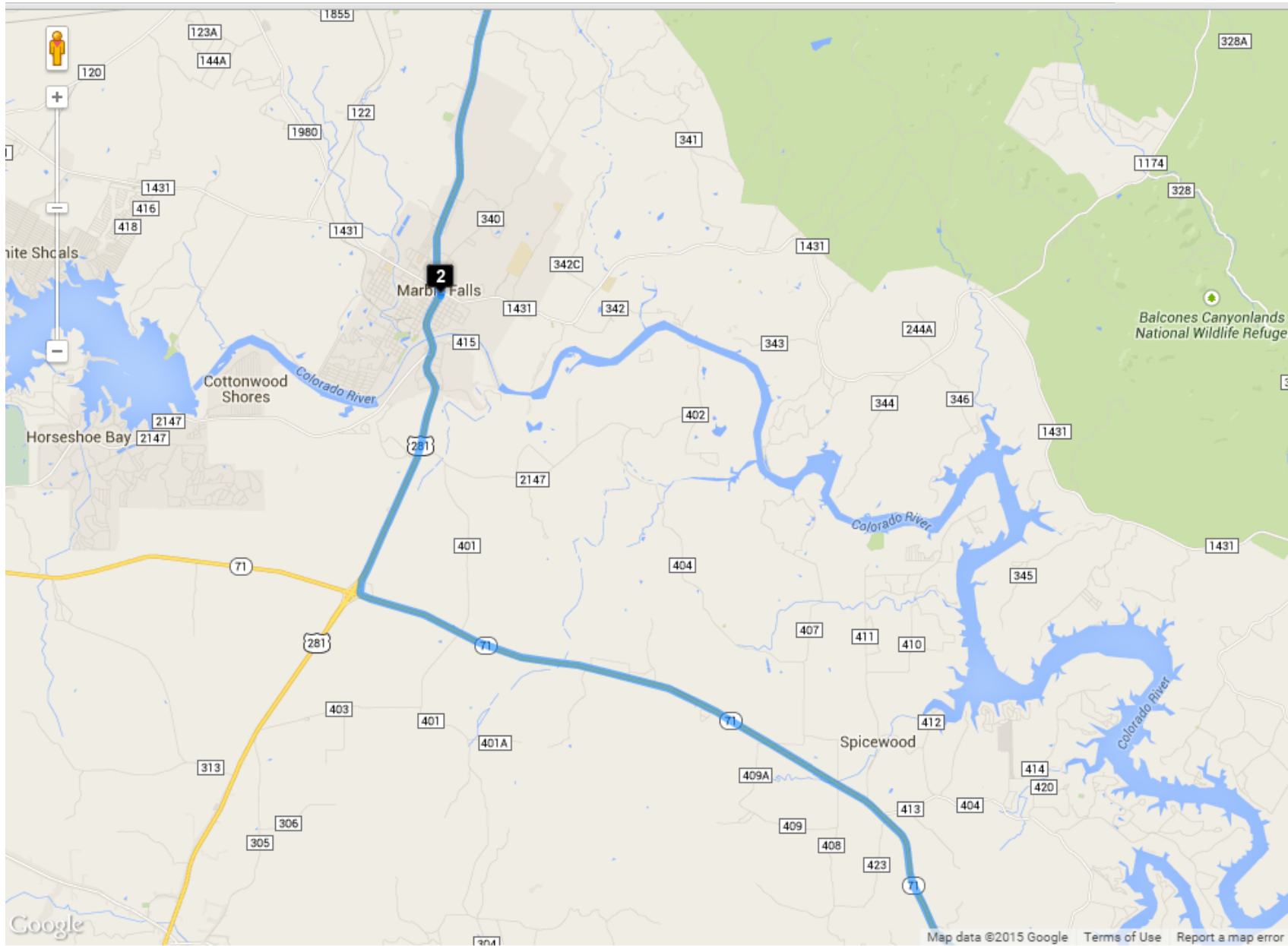
9: (31.9824007, -98.03280640000003)

10: (32.2366376, -97.75911200000002)

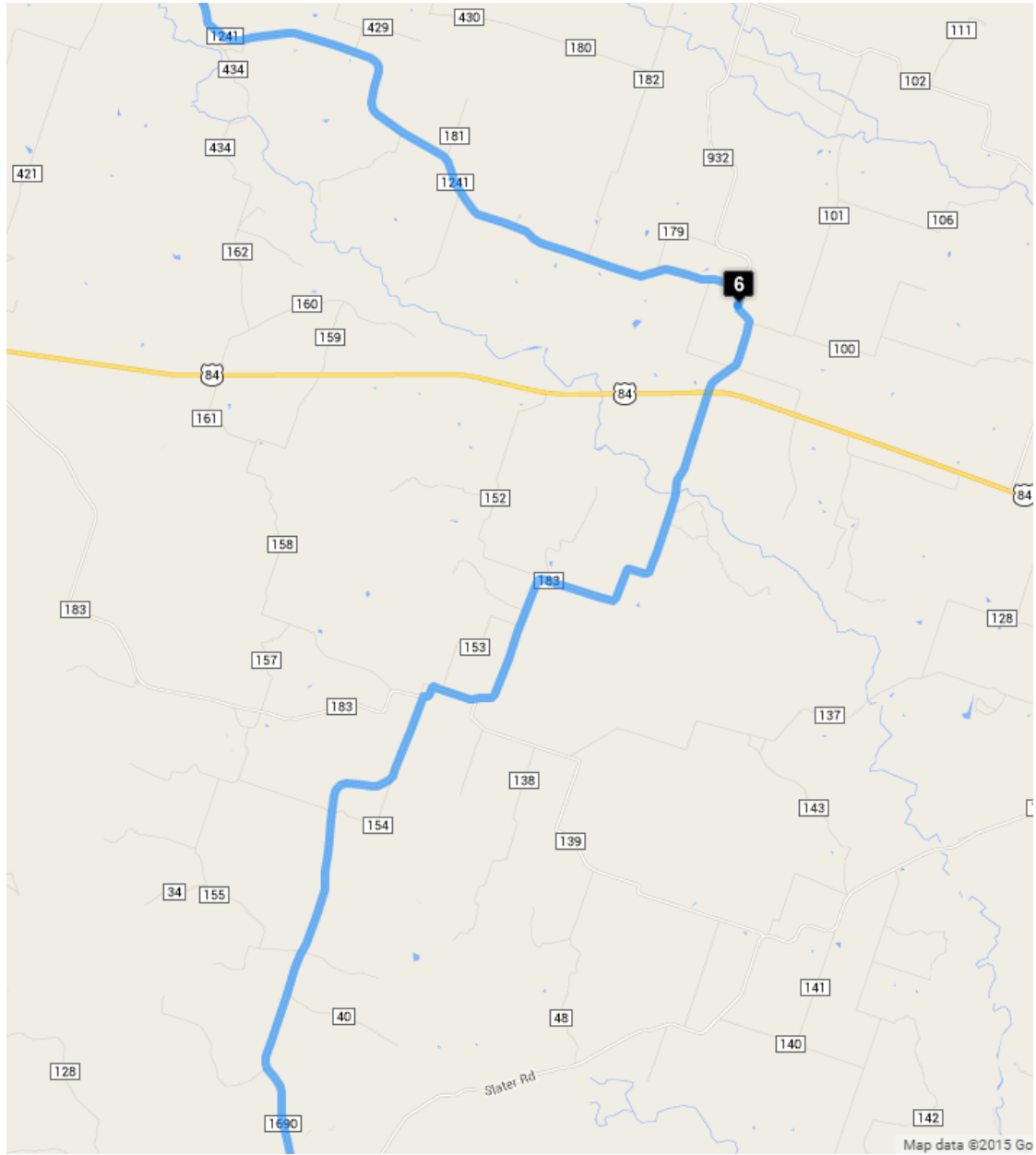
11: (32.3844108, -97.39599629999998)

Maps

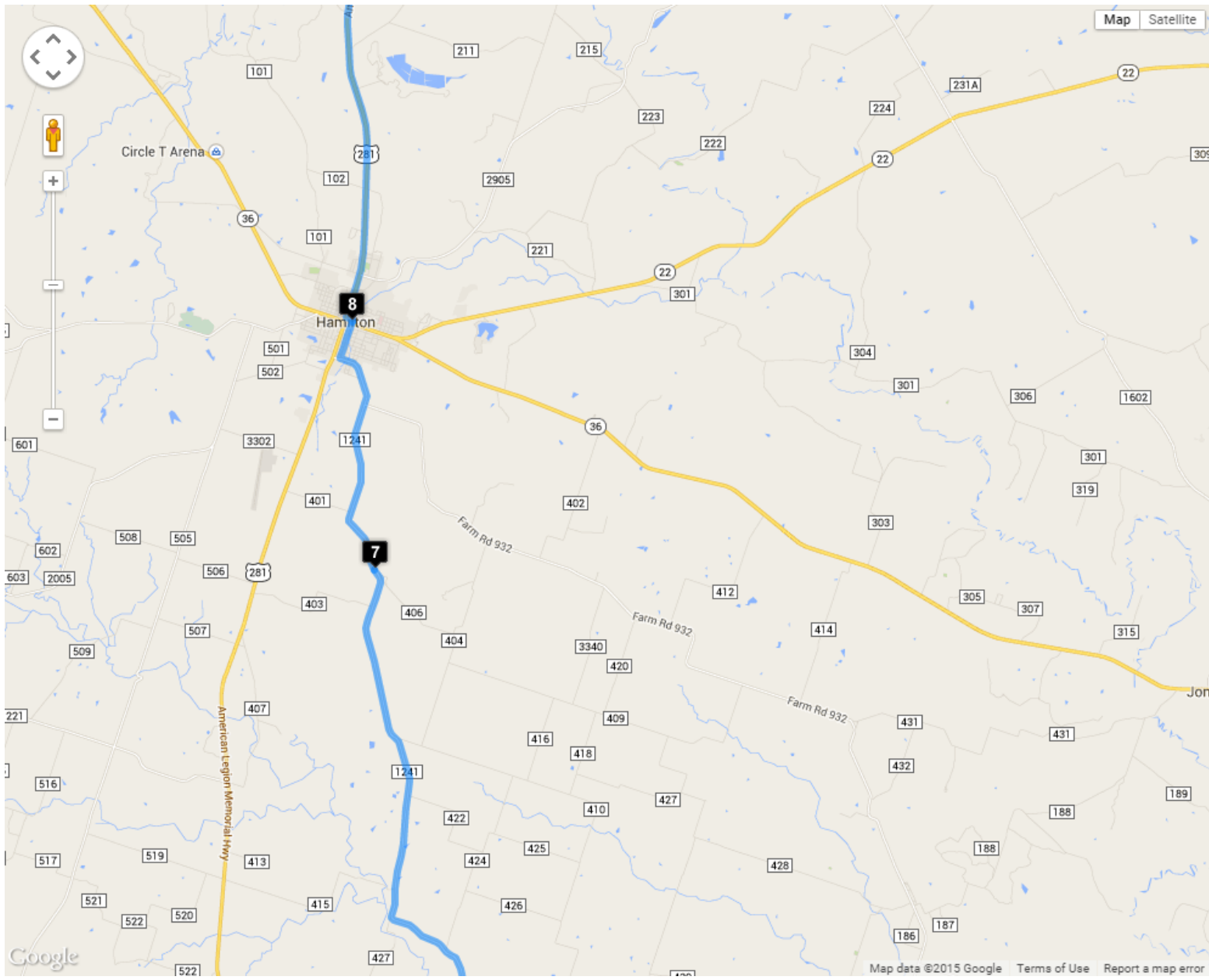


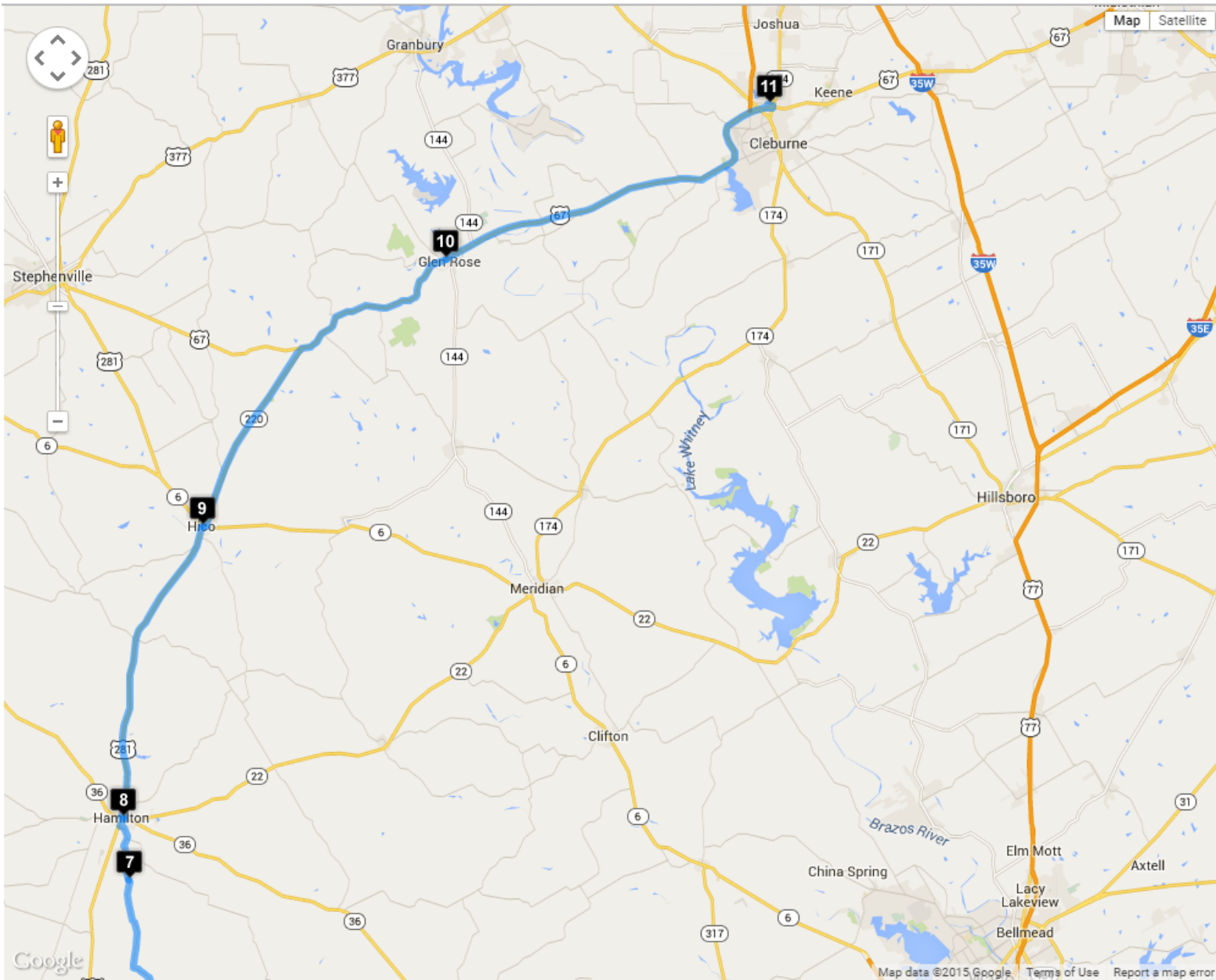






Fredericksburg 2015 Day 3 Routes





Turn-by-Turn

1	The Oasis on Lake Travis 6550 Comanche Trl, Austin, Texas 78732
Head southeast toward Comanche Trail	0.1 km
Turn right onto Comanche Trail	1.4 km
Turn right onto Ranch to Market 620 W	14.4 km
Turn right onto Lohmans Spur	58 m
Turn left onto Flintrock Trace	0.3 km
Turn right onto Flint Rock Rd	3.2 km
Turn left onto Serene Hills Dr	1.7 km
Turn right onto TX-71 W	36.5 km
Take the ramp onto US-281 N	8.2 km
Turn right onto Broadway St	23 m
Turn left onto Ave H	0.1 km
2	Marble Falls (30.5770754, -98.27243920000001) ~65km = 40.6 mls
Head northeast on Ave H toward 10th St	0.1 km
Turn left at the 1st cross street onto 10th St	0.1 km
Turn right at the 1st cross street onto US-281 N	55.7 km
Turn left onto S Key Ave	38 m
3	Lampasas (31.0600863, -98.1805273) ~121km = 75.6 mls
Head north on US-183 N/US-190 W/US-281 N/S Key Ave toward W 8th St	1.9 km
Turn right onto FM 580/E Ave J Continue to follow FM 580	12.9 km
Turn left to stay on FM 580	85 m
4	(31.1199689, -98.06602859999998)
Head north on FM 580 toward Co Rd 129	5.7 km
Turn left onto Farm to Market Rd 2527	9.4 km
Farm to Market Rd 2527 turns slightly right and becomes Farm Rd 1690	2.2 km

5	(31.2580246, -98.11557859999999)
Head north on Farm Rd 1690 toward FM581 W	20.4 km
Turn right onto FM183 E	11.9 km
Continue onto FM932	2.4 km
6	(31.4878509, -97.96505609999997)
Head north on FM932 toward FM1241	0.4 km
Turn left onto FM1241	27.4 km
7	(31.6441651, -98.1156441)
Head northwest on FM1241	1.5 km
Continue onto Co Rd 401/Farm to Market Rd 1241	0.3 km
Continue onto FM1241	4.0 km
Continue onto E Baker St	0.6 km
Turn right toward S Railroad St	0.1 km
Continue onto S Railroad St	0.9 km
8	Hamilton (31.703741, -98.12201809999999) (~223.8 km = 139.8)
Head north on N Railroad St toward E Henry St	49 m
Turn left onto E Henry St	0.2 km
Turn right at the 2nd cross street onto US-281 N/N Rice St Continue to follow US-281 N	33.3 km
Turn right onto 2nd St	0.1 km
Turn right onto Live Oak St	30 m
9	Hico (31.9824007, -98.03280640000003) (~257.4 km = 160.8mls)
Head north on Live Oak St toward 2nd St	30 m
Turn right onto 2nd St	0.4 km
Turn left onto TX-220 N/Cedar St Continue to follow TX-220 N	21.8 km
Slight right onto US-67 N	19.6 km

10 **Glen Rose** (32.2366376, -97.75911200000002) (~299.2 km = 187ml)

Head **northeast** on **US-67 N/NE Big Bend Trail** toward **Live Oak St**

Continue to follow US-67 N

41.1 km

Take the **Texas 174/N Main St** ramp

0.7 km

Turn **left** onto **N Main St**

0.3 km

Turn **left** at the 1st cross street onto **Marti Rd**

0.3 km

Turn **right** toward **Pipeline Rd**

0.3 km

Turn **right** onto **Pipeline Rd**

0.1 km

Turn **right**

Destination will be on the left

0.1 km

11 **Home Depot Cleburne** 212 West Katherine P Raines Road, Cleburne, TX 76033 (~342.1km = 212mls)