

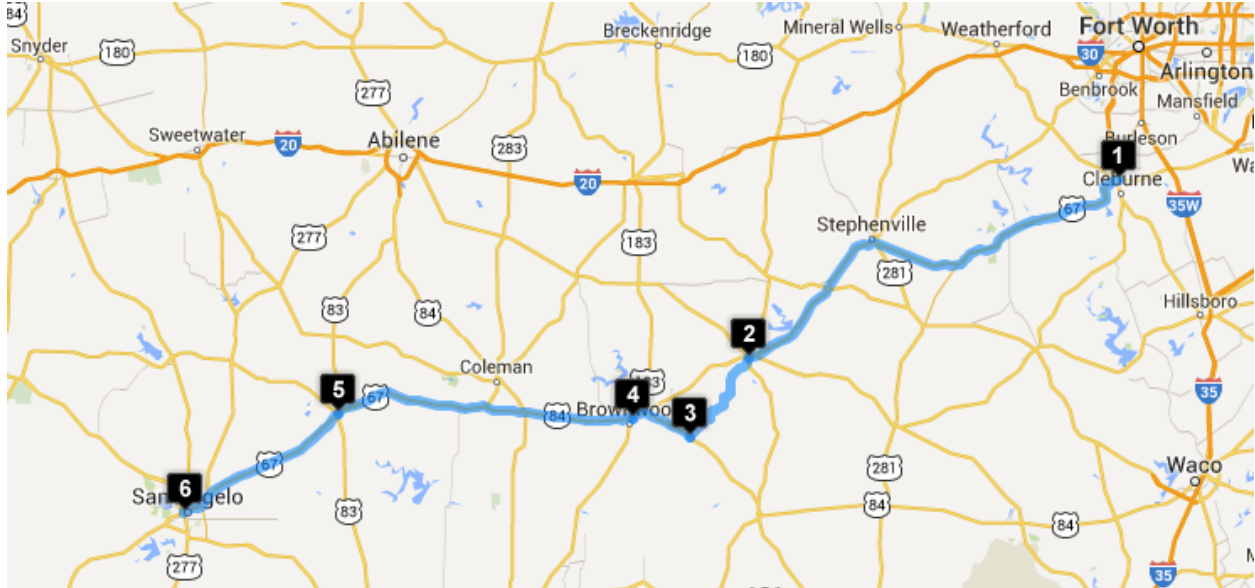
West Texas Day 1

Tool used to generate map: <http://www.gebweb.net/optimap/>

Start: Thurs, 4/9/2015 9:00a at Home Depot Parking Lot (212 West Katherine P Raines Road, Cleburne, TX 76033)

Trip duration: 3 hrs 48 min

Trip length: 353 km (219.8 miles)



Route Points

212 West Katherine P Raines Road, Cleburne, TX
76033

(31.8915507, -98.60503019999999)

(31.676122, -98.79510949999997)

(31.72816049999999, -98.97992569999997)

(31.738353, -99.94504570000004)

(31.4720555, -100.45051710000001)

Way Points

0: (32.3844108, -97.39599629999998)

1: (31.8915507, -98.60503019999999)

2: (31.676122, -98.79510949999997)

3: (31.72816049999999, -98.97992569999997)

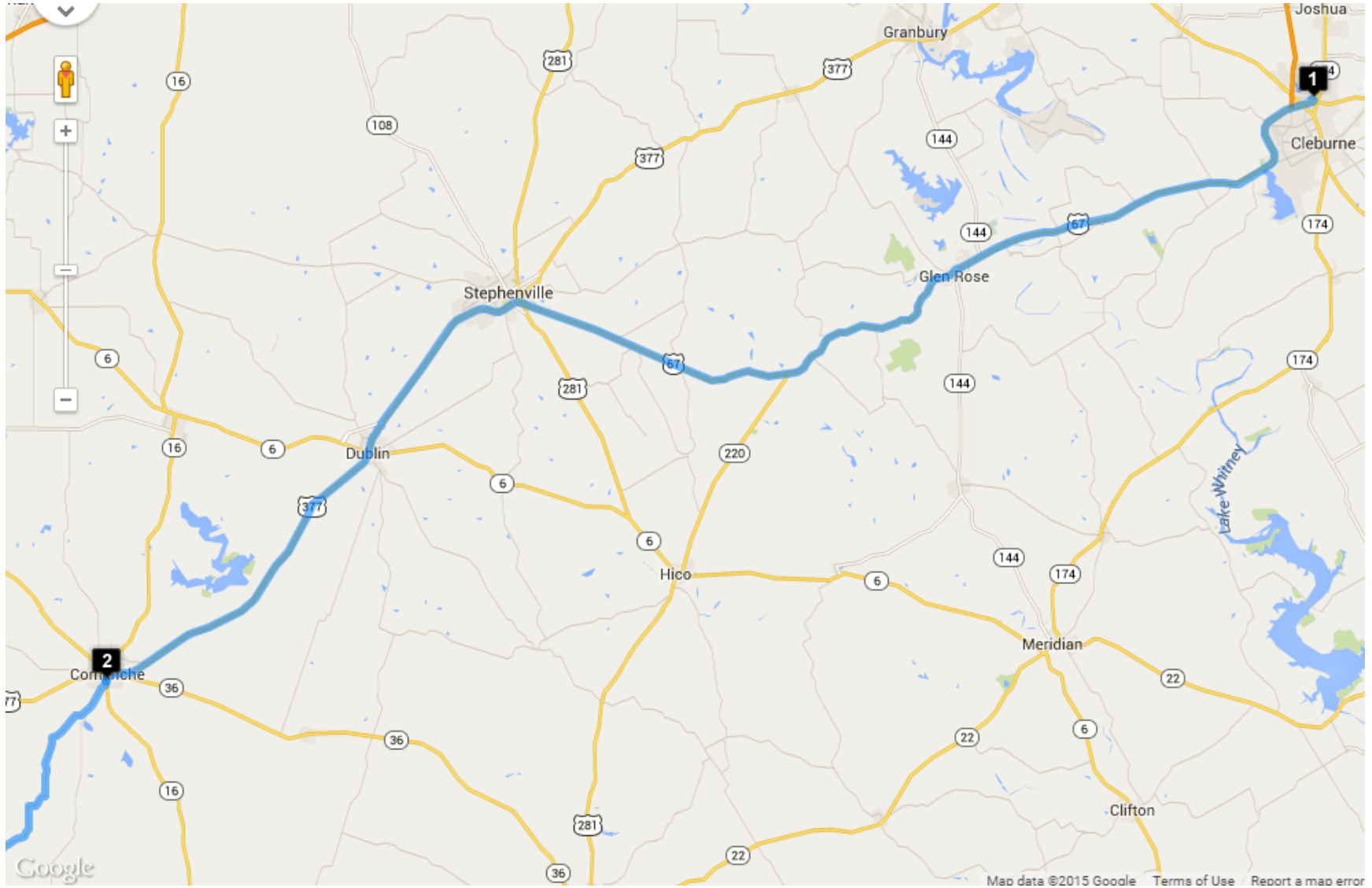
4: (31.738353, -99.94504570000004)

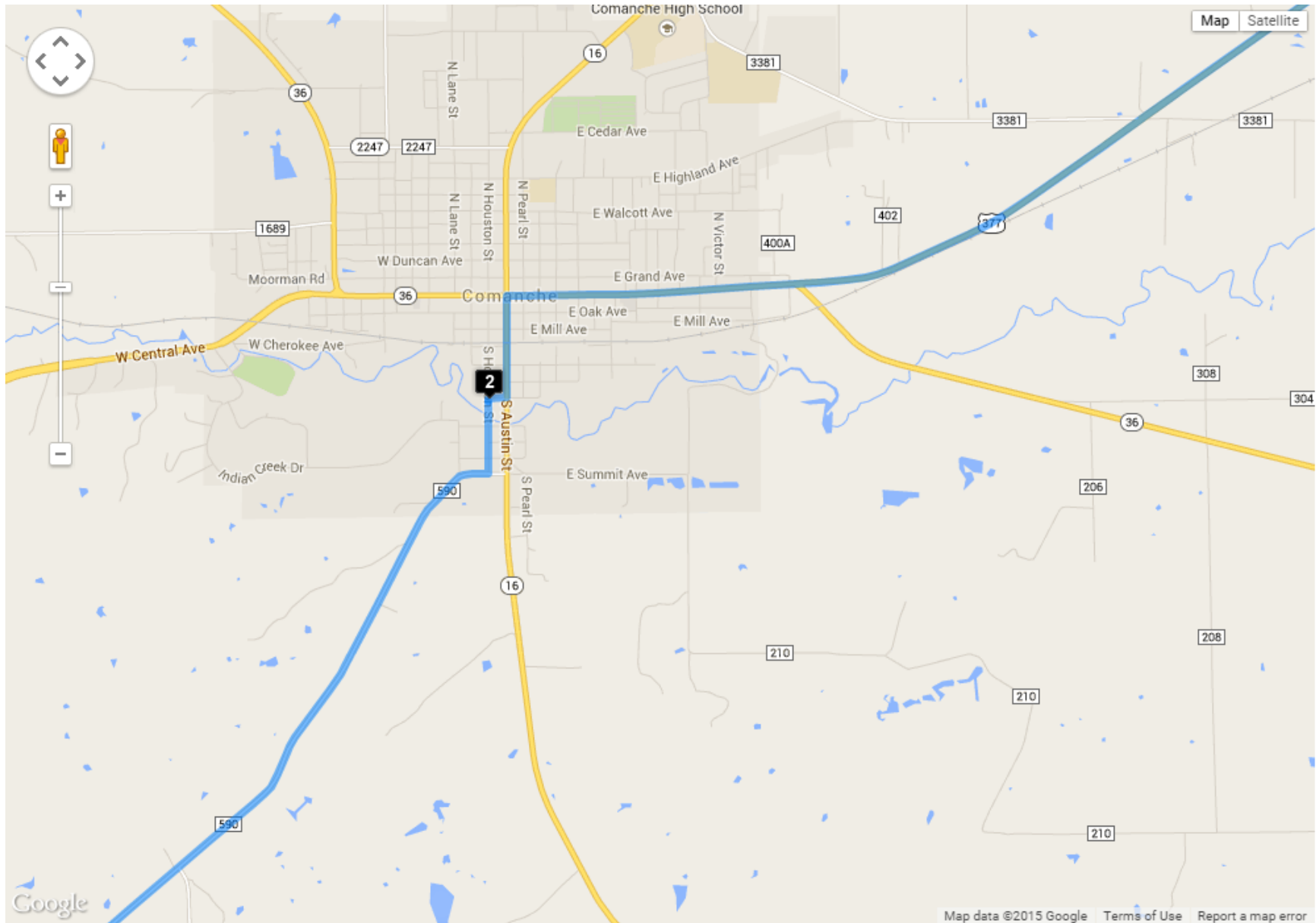
5: (31.4720555, -100.45051710000001)

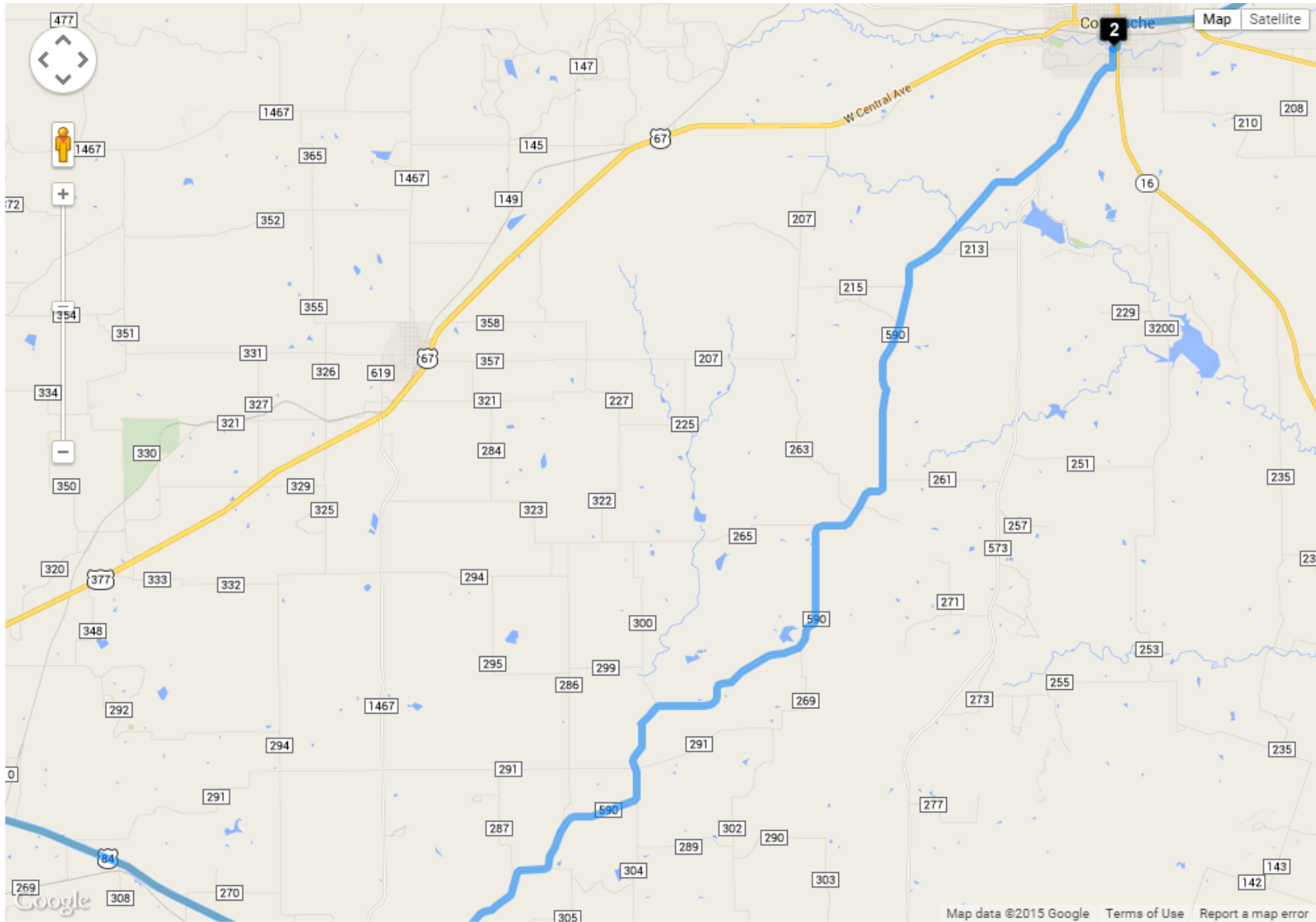
Rest-Stop: Comanche

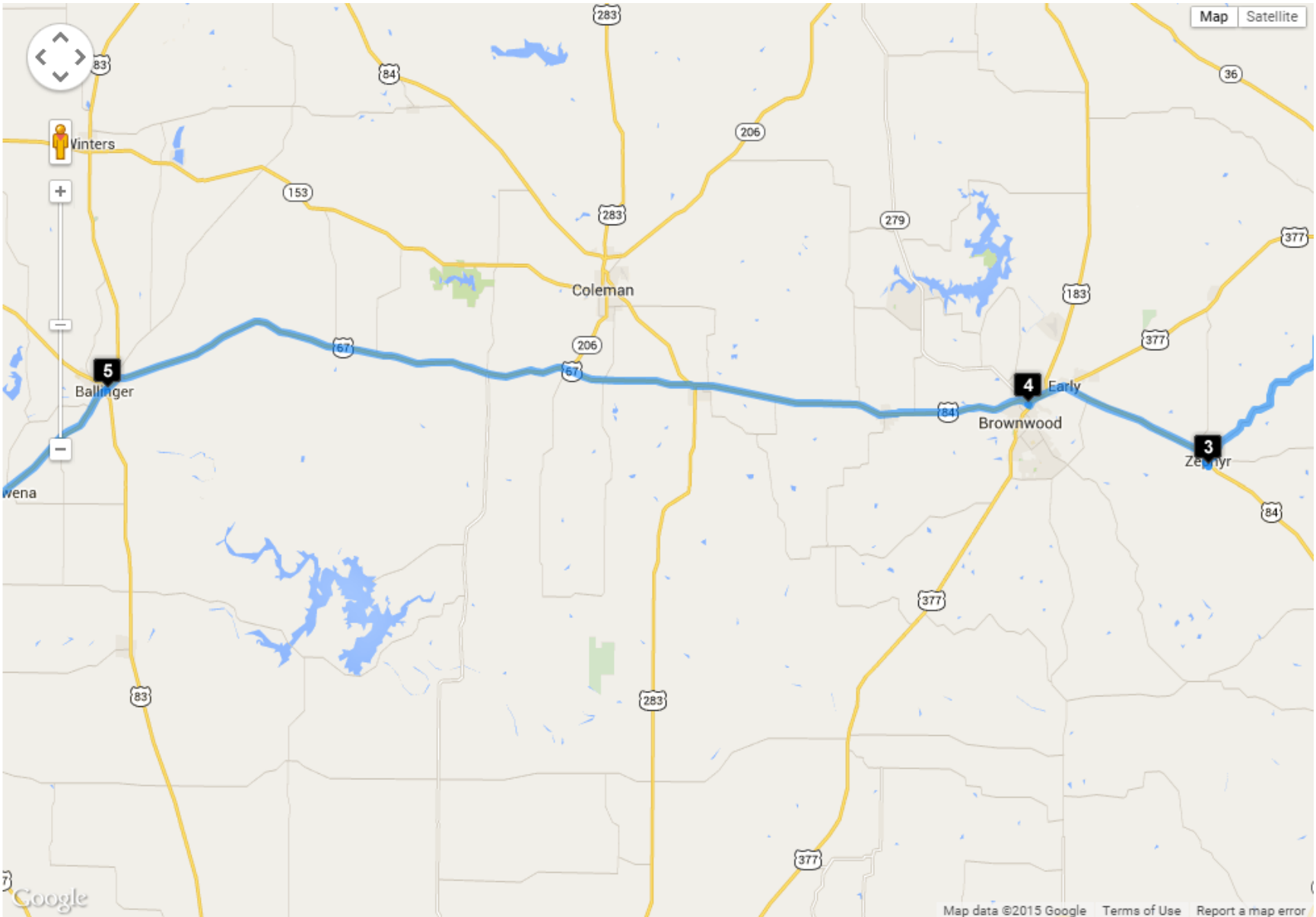
- Allsup's Convenience Store (501 East Central Avenue Comanche, TX 76442); On the right-hand side
- Shell (303 West Central Avenue Comanche, TX 76442-3214); next gas station on the right-hand side

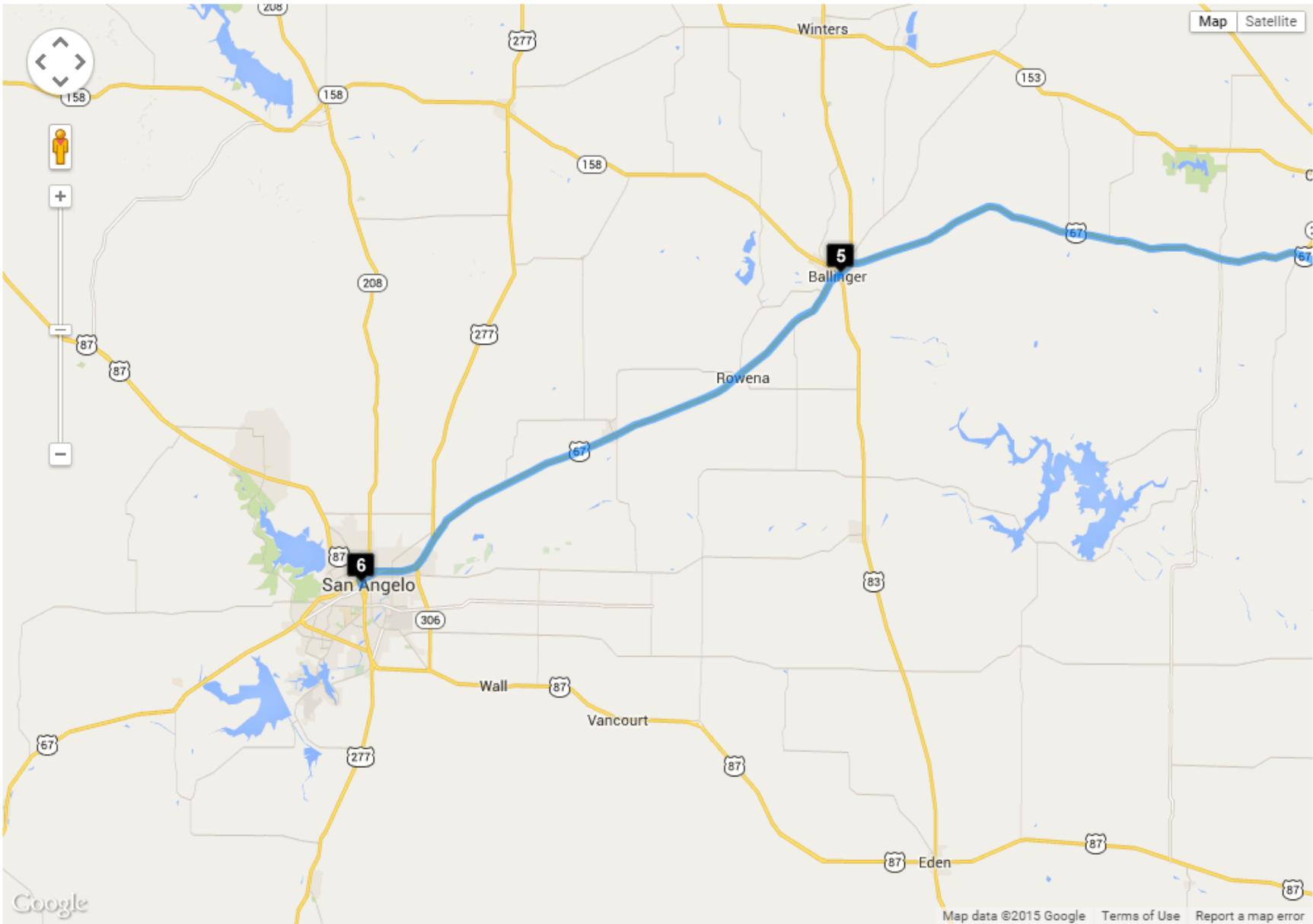
Maps – To Lunch











1 Home Depot, Cleburne 212 West Katherine P Raines Road, Cleburne, TX 76033

- Head **west** toward **Pipeline Rd** 0.1 km
- Turn **left** onto **Pipeline Rd** 0.1 km
- Turn **left** toward **Marti Rd** 0.3 km/.3 mls
- Turn **right** onto **Marti Rd** 45 m
- Take the ramp on the **left** onto **US-67 S/W Katherine P Raines Rd**
Continue to follow US-67 S 88.6 km/55.4 mls
- Turn **left** onto **E South Loop** 3.7 km/2.3 mls
- Continue onto **US-377 S/US-67 S/W Washington St**
Continue to follow US-377 S/US-67 S 51.6 km/32.25 mls
- Turn **left** onto **S Austin St** (signs for **Texas 16 S**) 0.6 km/.4 mls
- Turn **right** onto **W Pecan Ave** 0.1 km
- Turn **left** at the 1st cross street onto **S Houston St** 19 m

2 Comanche (31.8915507, -98.60503019999999) (Rest Stop)

- Head **south** on **S Houston St** toward **W Walnut Ave** 0.4 km/.25 mls
- Turn **right** onto **Farm to Market 590 S/W Summit Ave**
Continue to follow Farm to Market 590 S 33.8 km/21.1 mls
- Turn **left** onto **US-183 S/US-84 E** 9 m

3 Zephyr (31.676122, -98.79510949999997)

- Head **northwest** on **US-183 N/US-84 W** toward **Farm to Market 590 N** 16.1 km/10 mls
- Turn **left** onto **US-377 S/US-67 S/US-84 W/Early Blvd**
Continue to follow US-377 S/US-67 S/US-84 W
Destination will be on the left 3.7 km/2.3 mls

4 Brownwood, TX (31.728160499999999, -98.97992569999997)

- Head **north** on **US-67 S/US-84 W/W Commerce St** toward **W Commerce St**
Continue to follow US-67 S/US-84 W 34.5 km/21.56 mls
- Turn **left** onto **US-67 S** 58.5 km/36.6 mls
- Take the **US-83 S** ramp 0.8 km/.5 mls

Keep **left** and merge onto **US-67 S/US-83 S/Hutchings Ave** 1.4 km/.875 mls

Turn **left** onto **S 6th St** 0.1 km

Turn **right** at the 1st cross street onto **Strong Ave** 58 m

5 Ballinger (31.738353, -99.94504570000004)

Head **southwest** on **Strong Ave** toward **S Broadway St** 0.2 km/.125 mls

Turn **right** onto **S 7th St** 0.1 km

Turn **left** at the 1st cross street onto **US-67 S/Hutchings Ave**
Continue to follow US-67 S 57.3 km

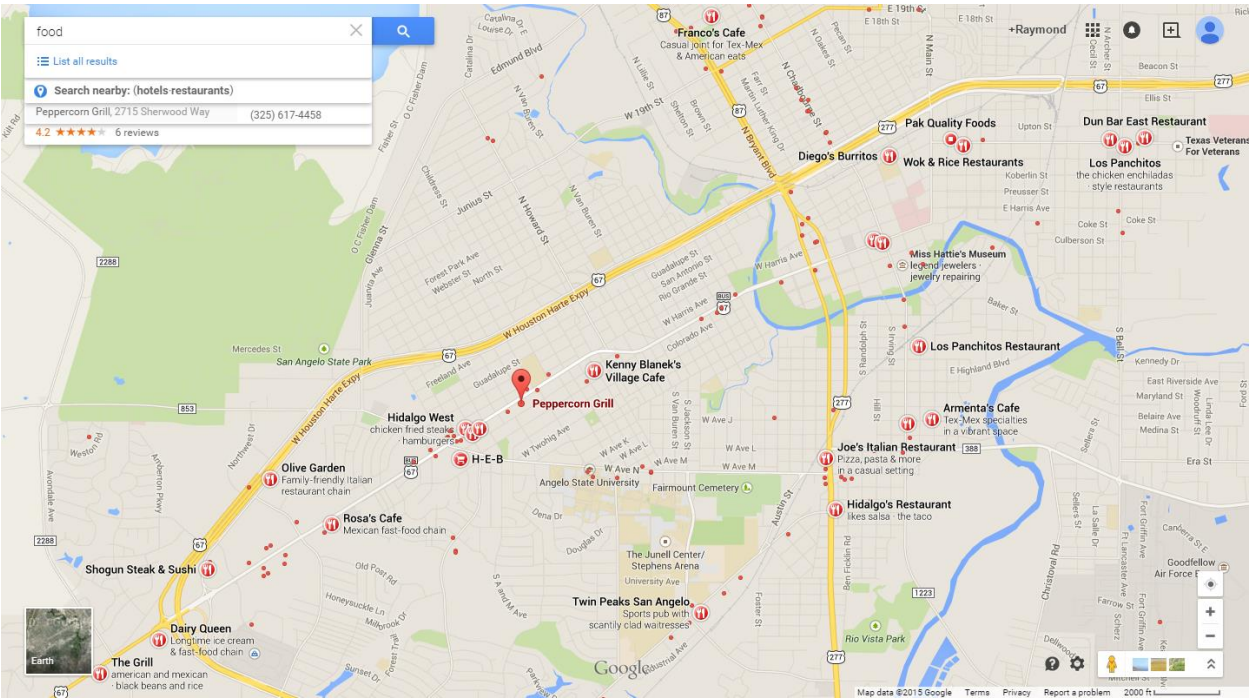
Take the **US-277 S** ramp to **US-87 S/US-87 N** 0.5 km/.3125 mls

Continue onto **US-277 S/W 7th St** 90 m

Turn **right** onto **US-87 N/N Bryant Blvd** 0.7 km/.44 mls

Make a **U-turn** at **W 15th St**
Destination will be on the right 0.1 km

6 RJ's BBQ 1405 N. Bryant Blvd. San Angelo, TX



Lunch Suggestions from Trip Advisor (lunch ETA is about 12:45p):

- The Grill; pricy (\$10+/meal) but good (it's on the way out of town, so we need to decide if we want to be there). Stated as being crowded. (5769 Sherwood Way Ste 150 San Angelo, TX 76901-5622). Eclectic Cruisines; 325-944-2843; accepts reservations. OK parking. **(Next to the Gas Station meet up point)**
- The Concho Pearl (1601 S Chadbourne San Angelo, TX 76903); Burgers and things; 325-617-7805 (Old Sports Bar place; limited parking)
- R'J's Barbecue and Catering (1405 N. Bryant Blvd. San Angelo, TX) 325-659-4422; Old Gas station but looks like we could have enough parking.

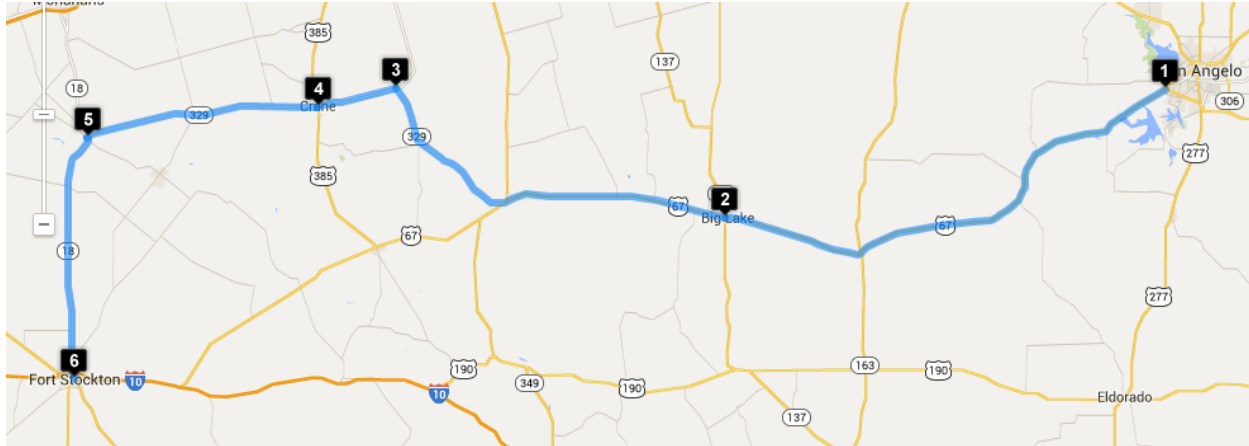
Fill up cars if needed;

We will meet at or near The Chevron Station (On the left just before Sam's Club, also on the left) 5665 Sherwood Way San Angelo, TX 76904

Day 1, From Lunch to Fort Stockton

Start time: ~2:30p

End Time: ~5:30p



Trip duration: 3 hrs 1 min

Trip length: 304 km (188.10 miles)

Route Points

5665 Sherwood Way San Angelo, TX 76904
(31.1915855, -101.46731490000002)
(31.4301217, -102.18175510000003)
(31.3969892, -102.3501311)
(31.3401132, -102.85060390000001)
2469 W IH-10, Fort Stockton, TX 79735

Way Points

0: (31.4275061, -100.5125238)
1: (31.1915855, -101.46731490000002)
2: (31.4301217, -102.18175510000003)
3: (31.3969892, -102.3501311)
(31.3401132, -102.85060390000001)
4: (30.8939555, -102.8793253)

Rest Stop: Big Lake

- Stripes Convenience Store (91 W 2nd St Big Lake, TX 76932)

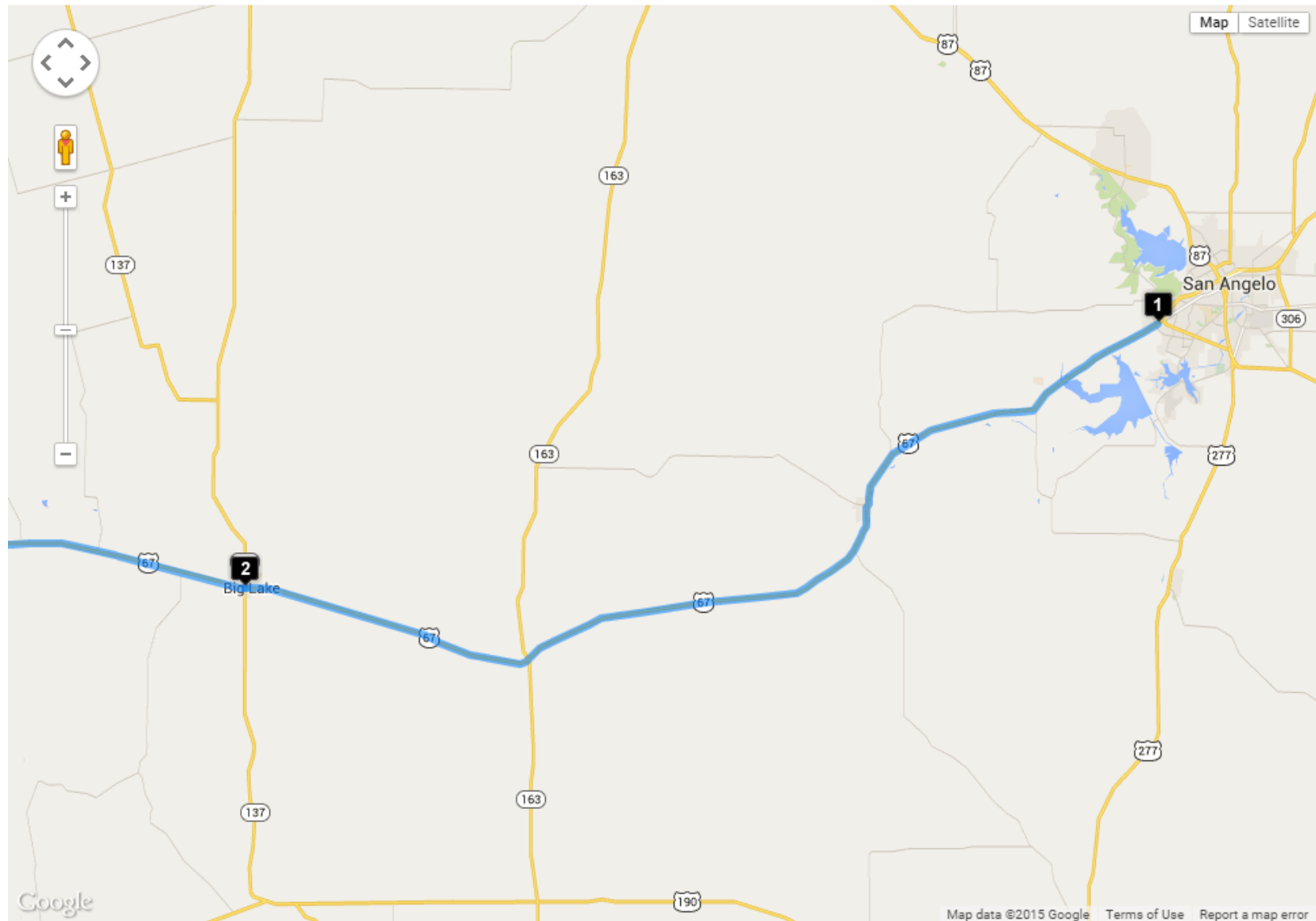
Hotel Destination: Candlewood Suites 2469 W IH-10, Fort Stockton, TX 79735 (432) 336-7700

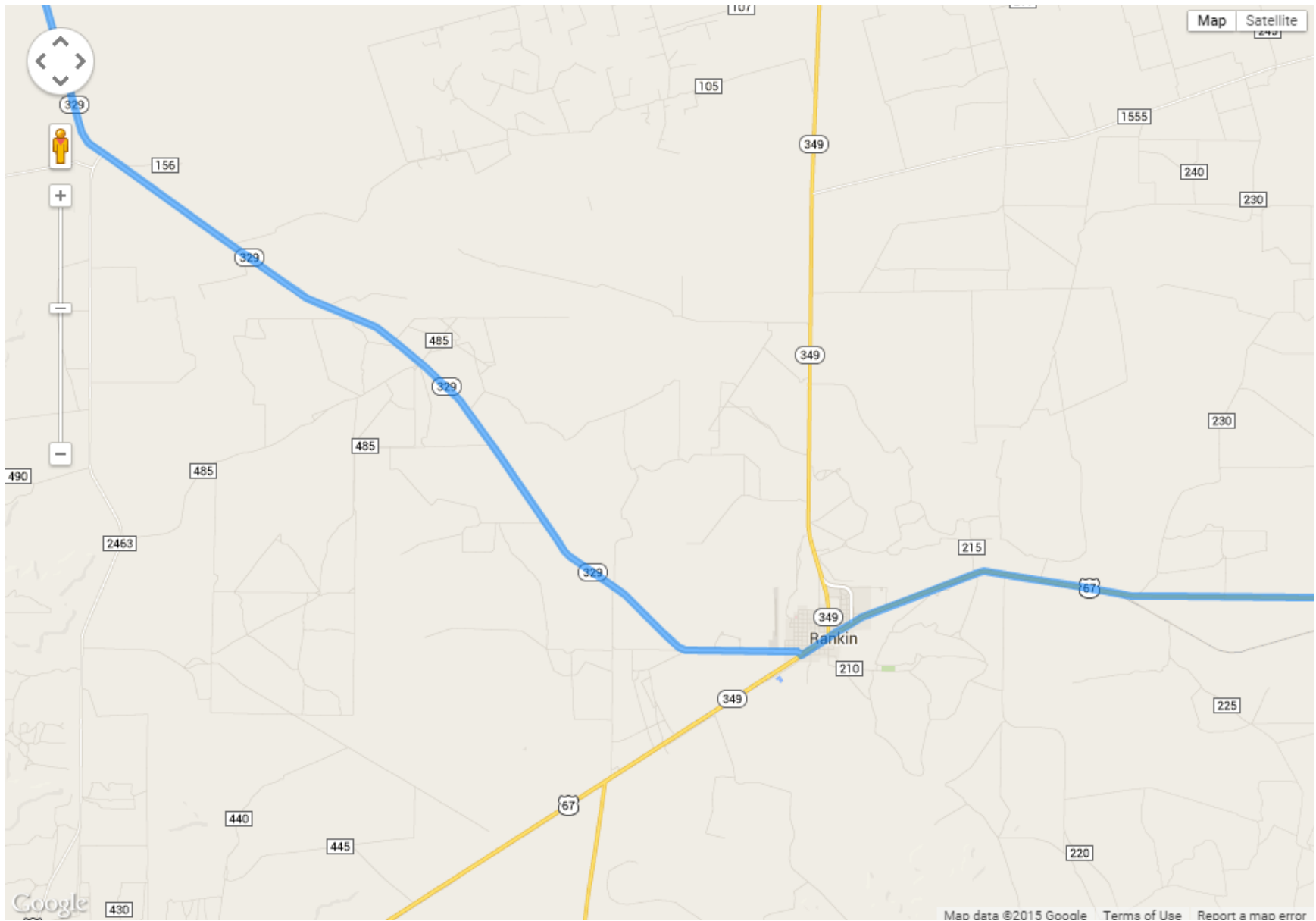
Food Options in Fort Stockton

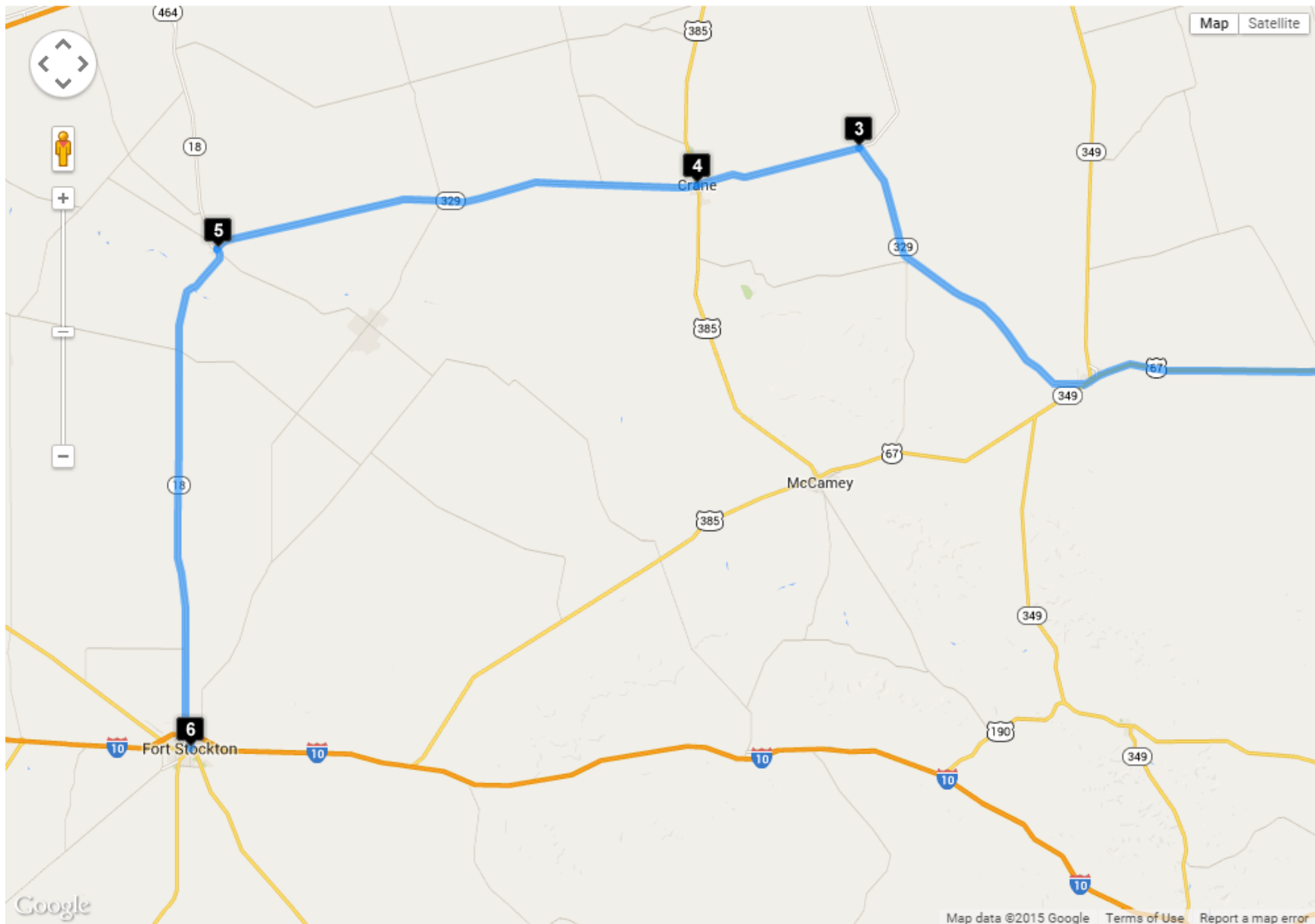
Mi Casita (405 E Dickinson Blvd Fort Stockton, TX 79735) 432-336-5368

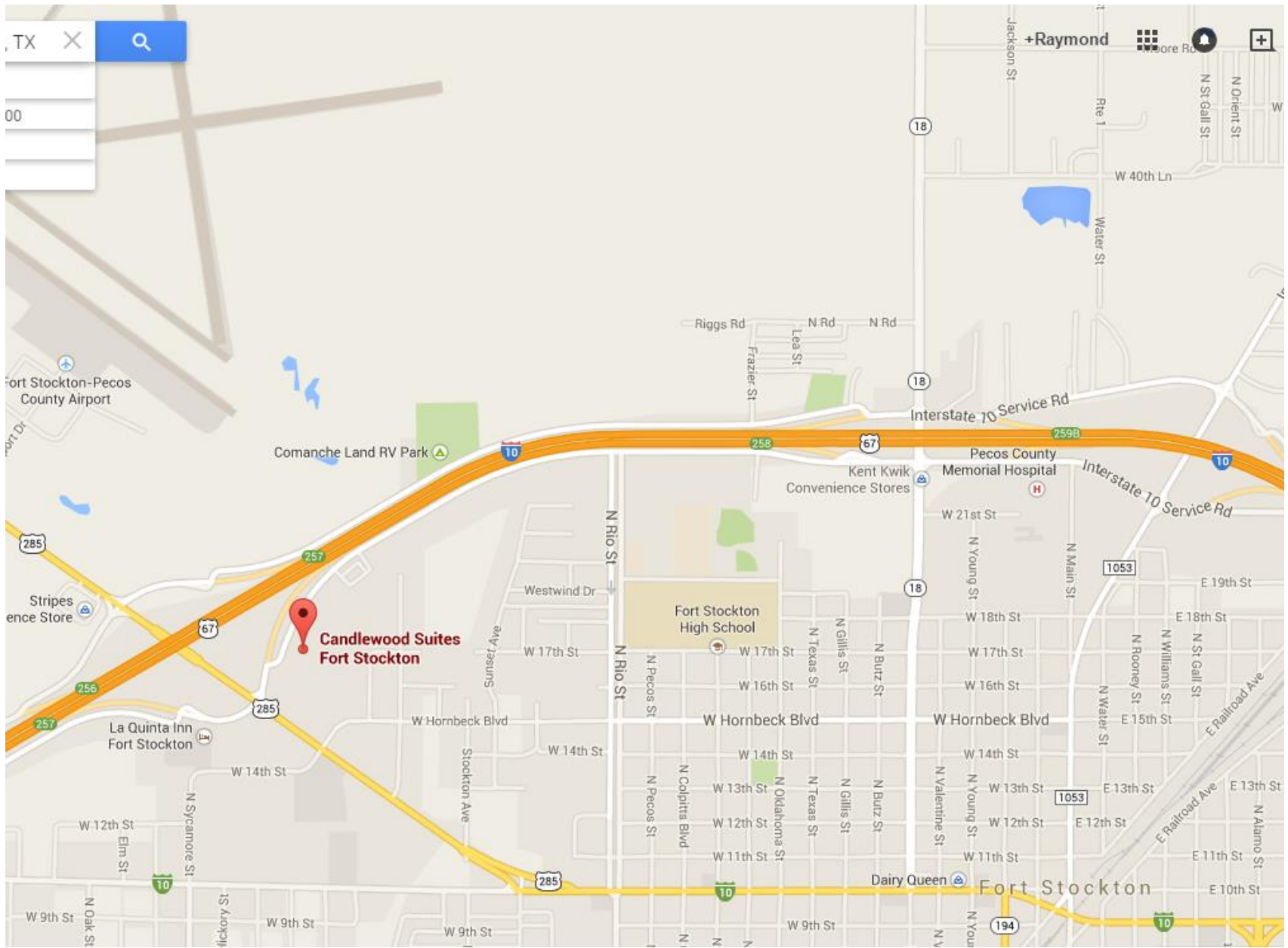
B's Family Dining (101 N. Main St. Fort Stockton, TX) 432-336-8499

Maps









Turn-by-Turn

1 San Angelo Chevron Station (31.4275061, -100.5125238)

Head **southwest** on **US-67 S/Sherwood Way** toward **Southland Blvd**

Continue to follow US-67 S

105 km

Turn **left** onto **TX-137 S**

12 m

2 (31.1915855, -101.46731490000002)

Head **north** on **TX-137 N** toward **W 2nd St**

12 m

Turn **left** at the 1st cross street onto **US-67 S**

46.6 km/29.125 mls

Turn **right** onto **TX-329 W**

34.6 km/21.625 mls

3 (31.4301217, -102.18175510000003)

Head **west** on **TX-329 W** toward **FM1492 N**

16.5 km/10.3 mls

Turn **left** onto **S Main St**

47 m

4 (31.3969892, -102.3501311)

Head **north** on **S Main St** toward **W 6th St**

47 m

Turn **left** at the 1st cross street onto **TX-329 W/W 6th St**

Continue to follow TX-329 W

48.6 km/30.375 mls

Turn **left** onto **C Ave**

34 m

5 (31.3401132, -102.85060390000001)

Head **northwest** on **C Ave** toward **1st St**

34 m

Turn **left** at the 1st cross street onto **1st St**

0.1 km

Turn **left** at the 1st cross street onto **TX-18 S/D Ave**

Continue to follow TX-18 S

49.8 km/31.125 mls

Turn **right** onto **Interstate 10 Service Rd**

Turn **left** onto **US 285 S**

Turn **left** onto **Interstate 10 Service Rd**

Hotel will be on the right

6 Fort Stockton and Candlewood Suites (30.8939555, -102.8793253)