

West Texas Day 2

Tool used to generate map: <http://www.gebweb.net/optimap/>

Start: Fri, 4/10/2015 8:00a at Candelwood Suites, 2469 W IH-10, Fort Stockton, TX 79735

Be sure to have a FULL tank of Gas – gas gets expensive within the Park and the options are very limited
Fees:

<http://www.nps.gov/bibe/planyourvisit/fees.htm>

\$20/vehicle;

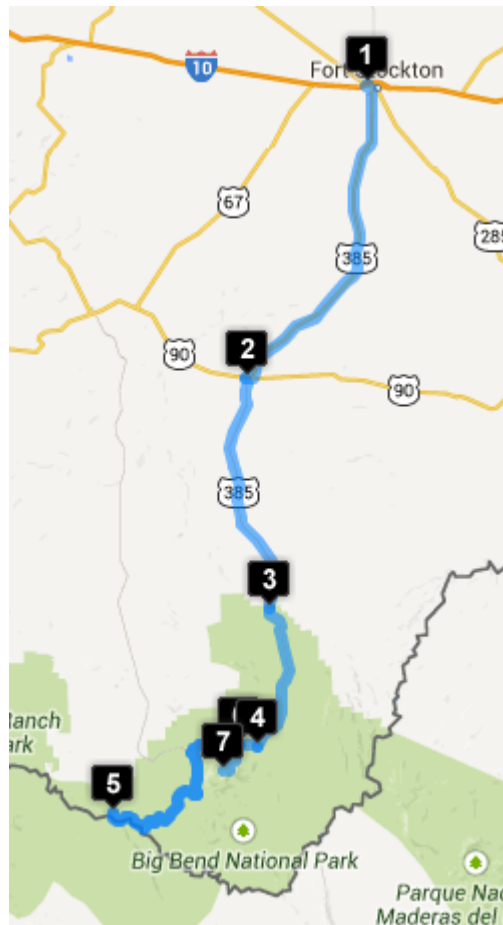
\$80 annual NPS Parks pass;

\$10 Lifetime senior pass (62+)

Lunch will be at the Chisos Mountain Lodge in the Basin (1 Panther Dr. Big Bend National Park, TX 79834) 432-477-2291

Trip duration: 4 hrs 46 min

Trip length: 345 km (214.9 miles)



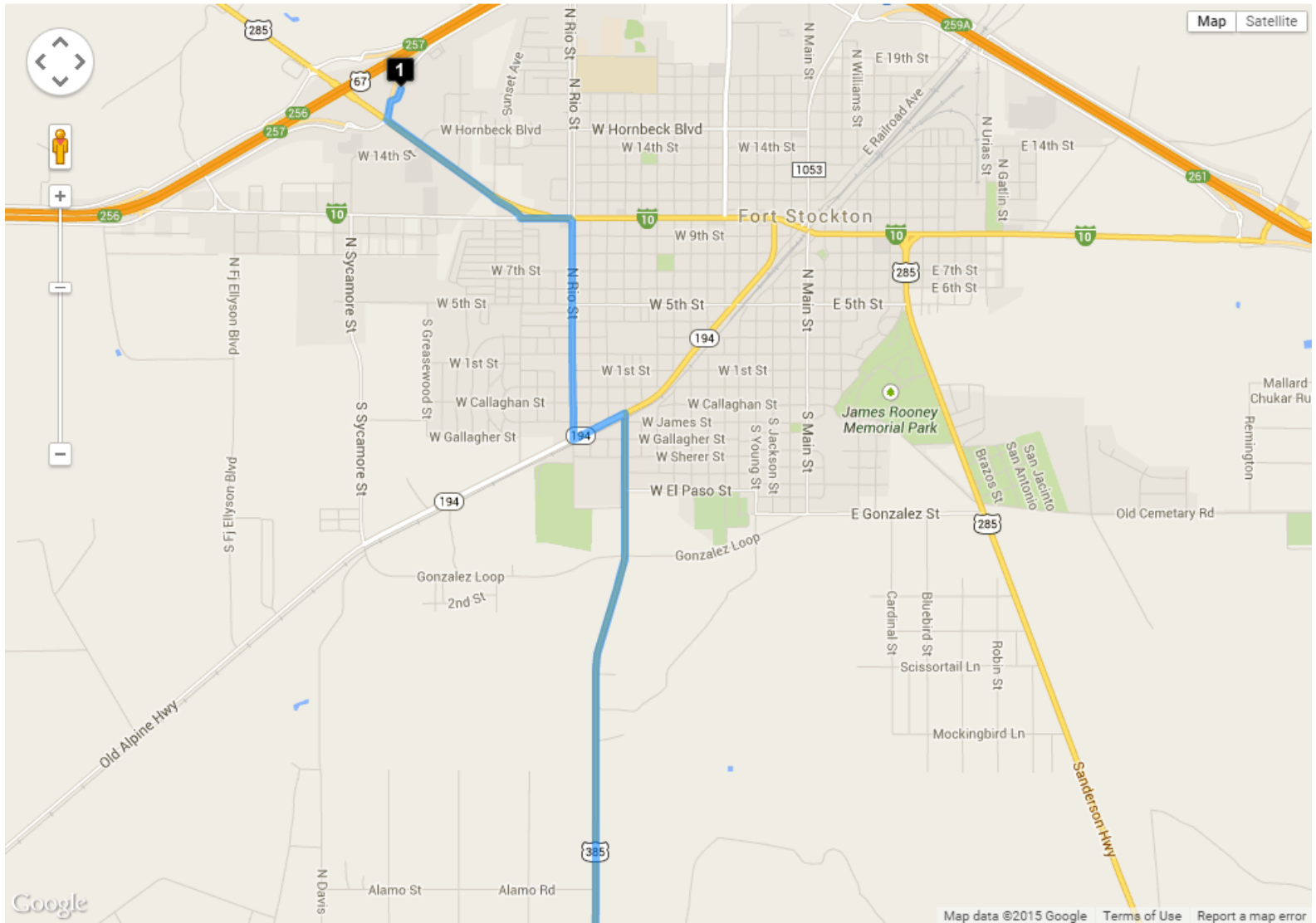
Route Points:

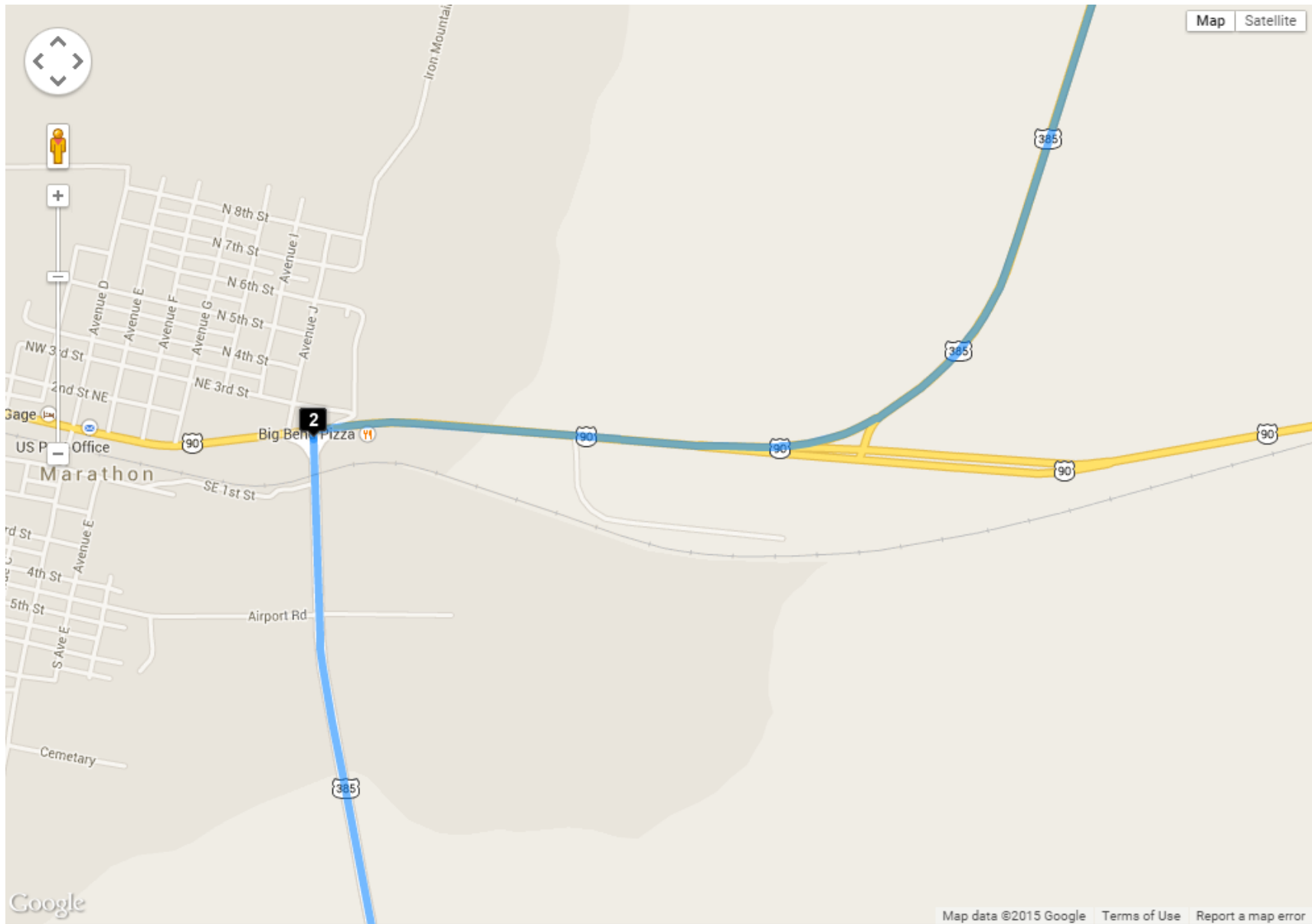
2469 W IH-10, Fort Stockton, TX 79735
(30.206118, -103.2375386)
(29.659237, -103.17449090000002)
(29.3282057, -103.20609230000002)
(29.168969, -103.6037445)
(29.3344766, -103.2566625)
(29.2706539, -103.30006639999999)

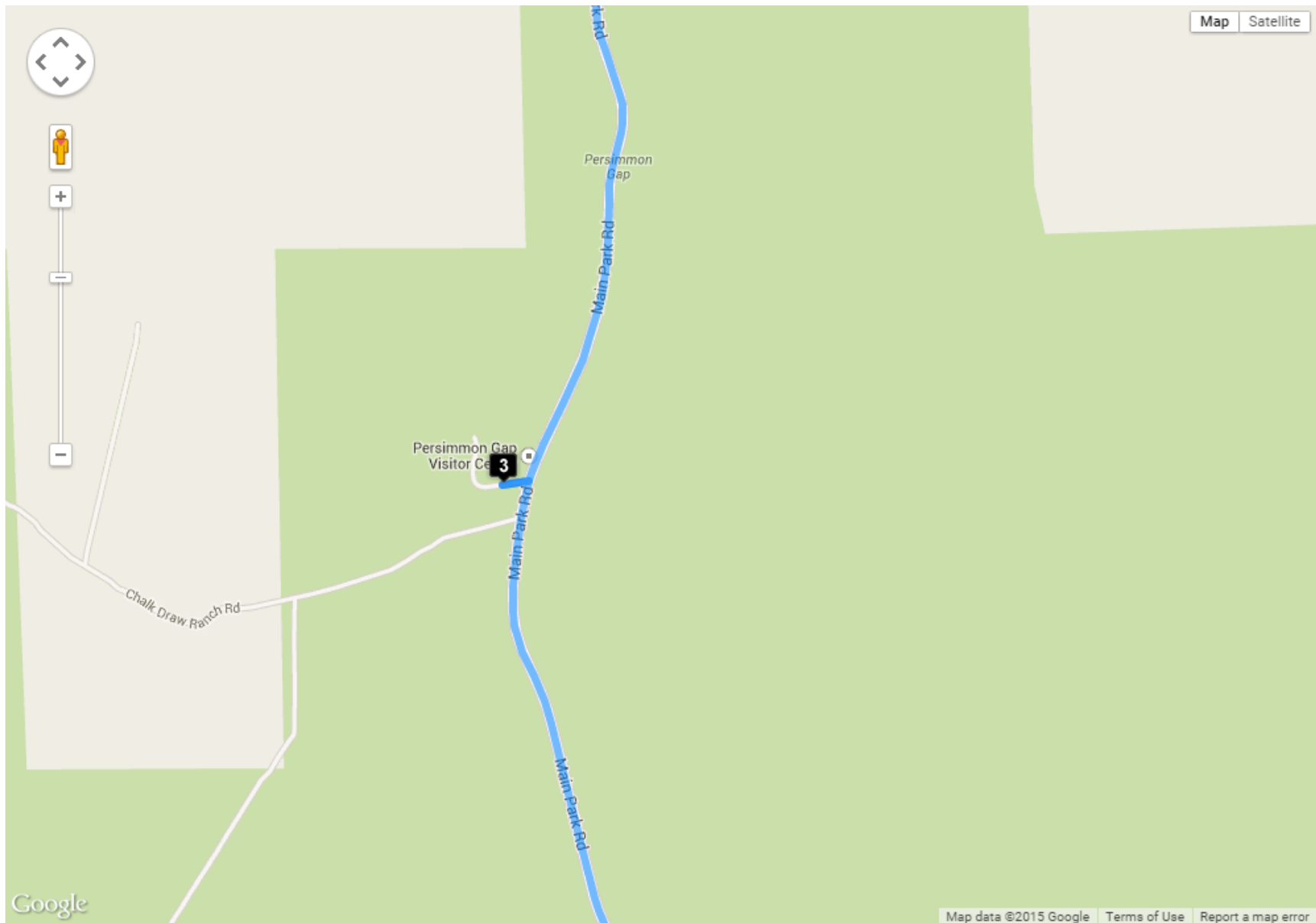
Way Points

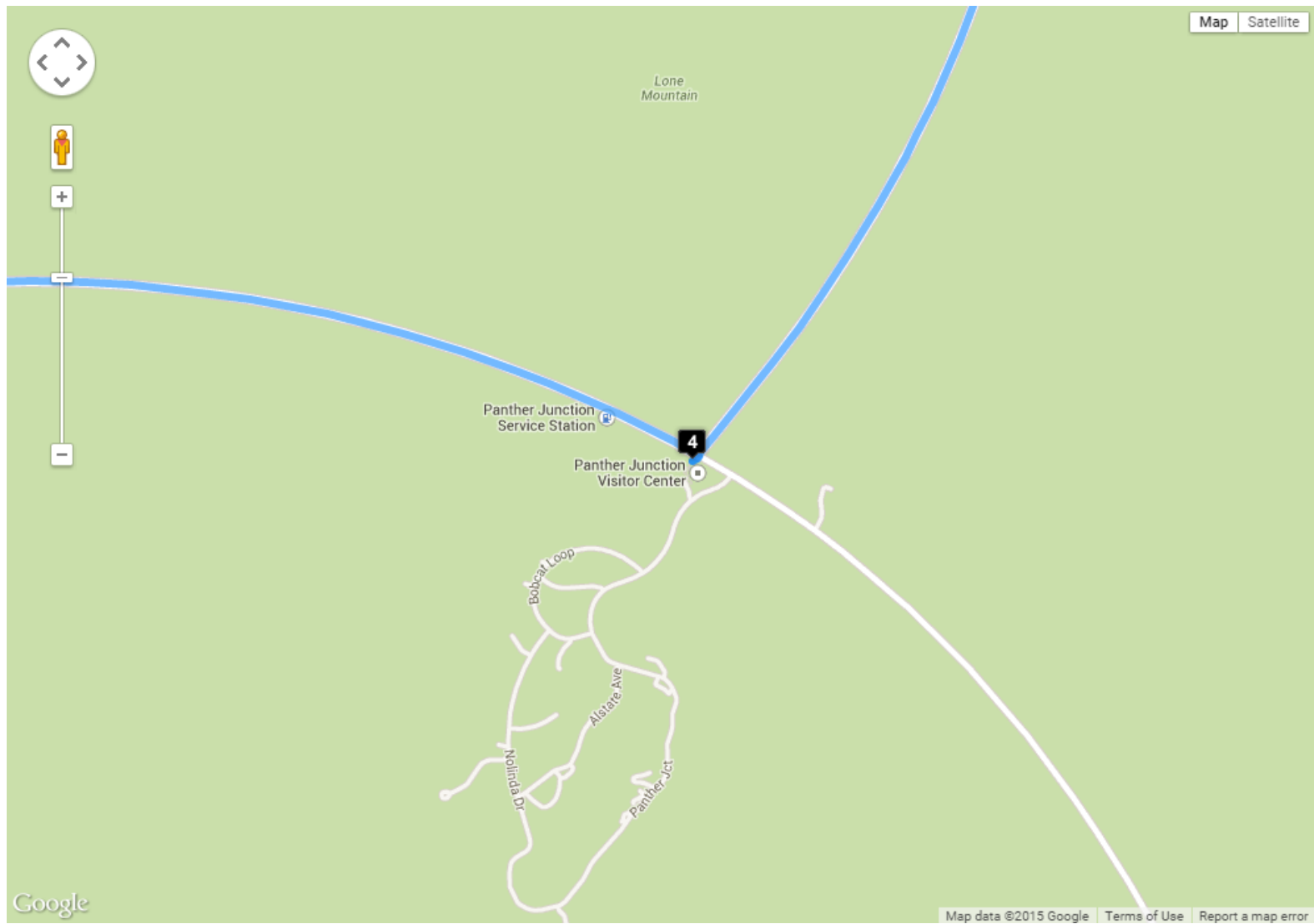
0: (30.90114539999999, -102.90568869999998)
1: (30.206118, -103.2375386)
2: (29.659237, -103.17449090000002)
3: (29.3282057, -103.20609230000002)
4: (29.168969, -103.6037445)
5: (29.3344766, -103.2566625)
6: (29.2706539, -103.30006639999999)

Maps

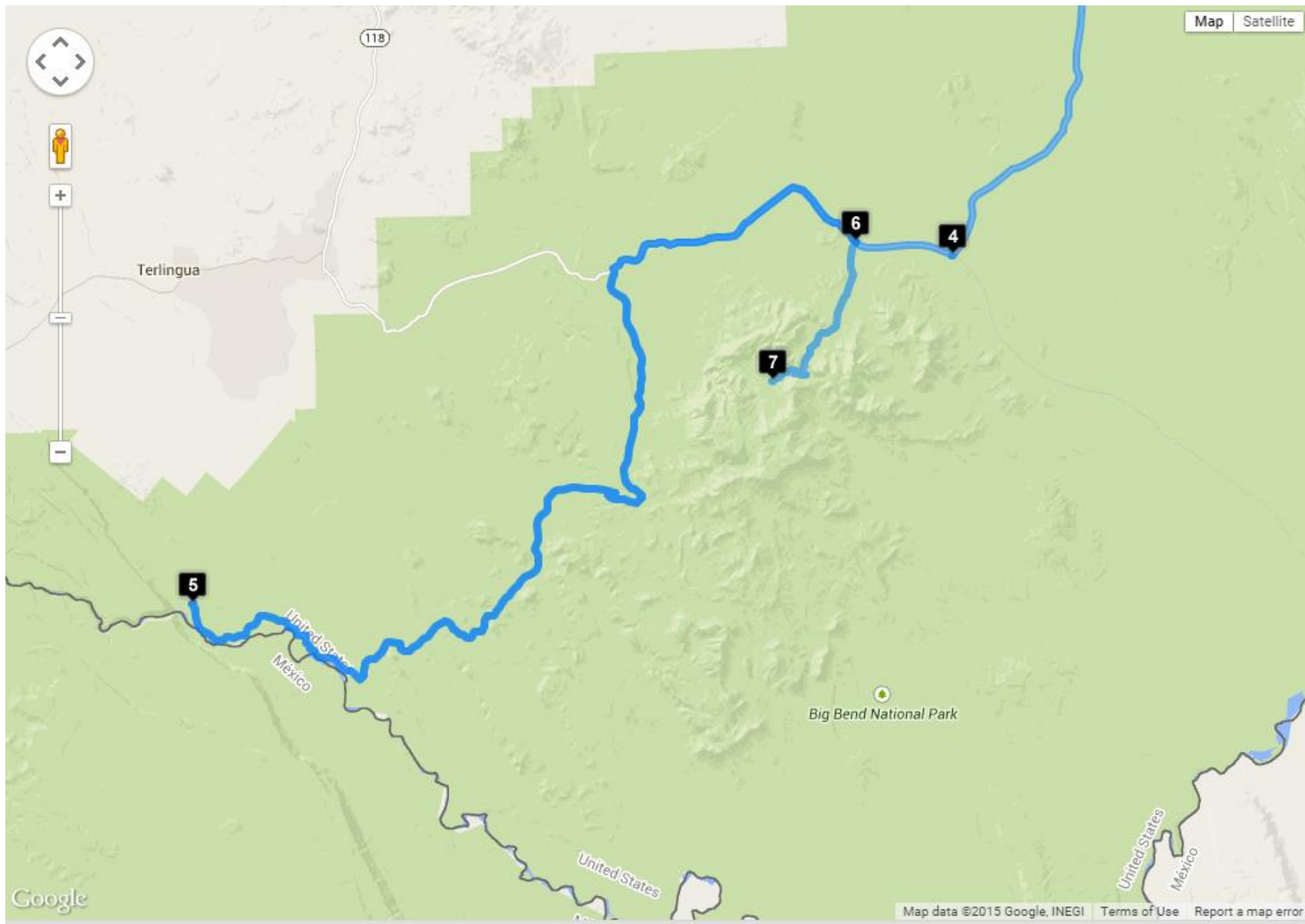


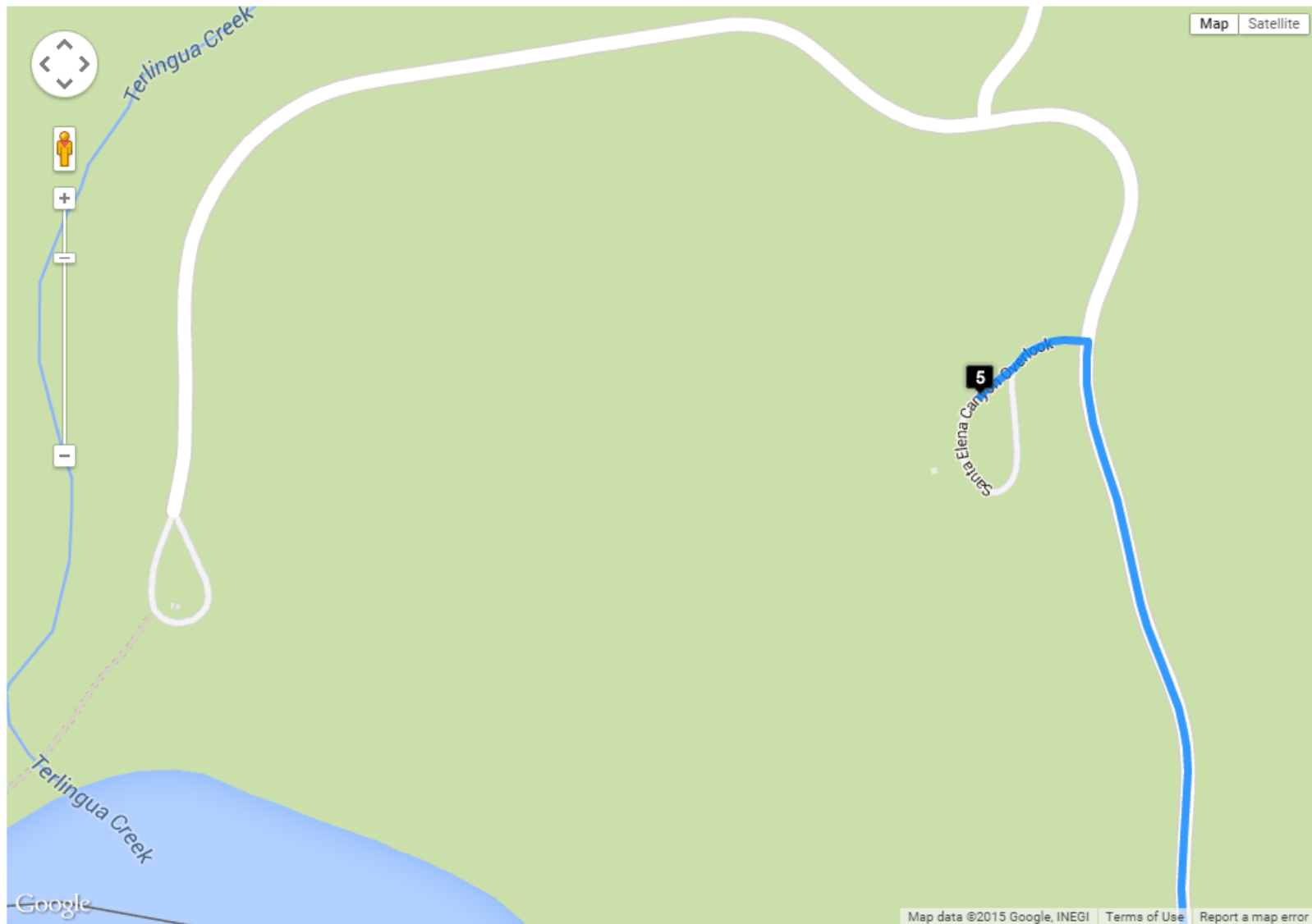




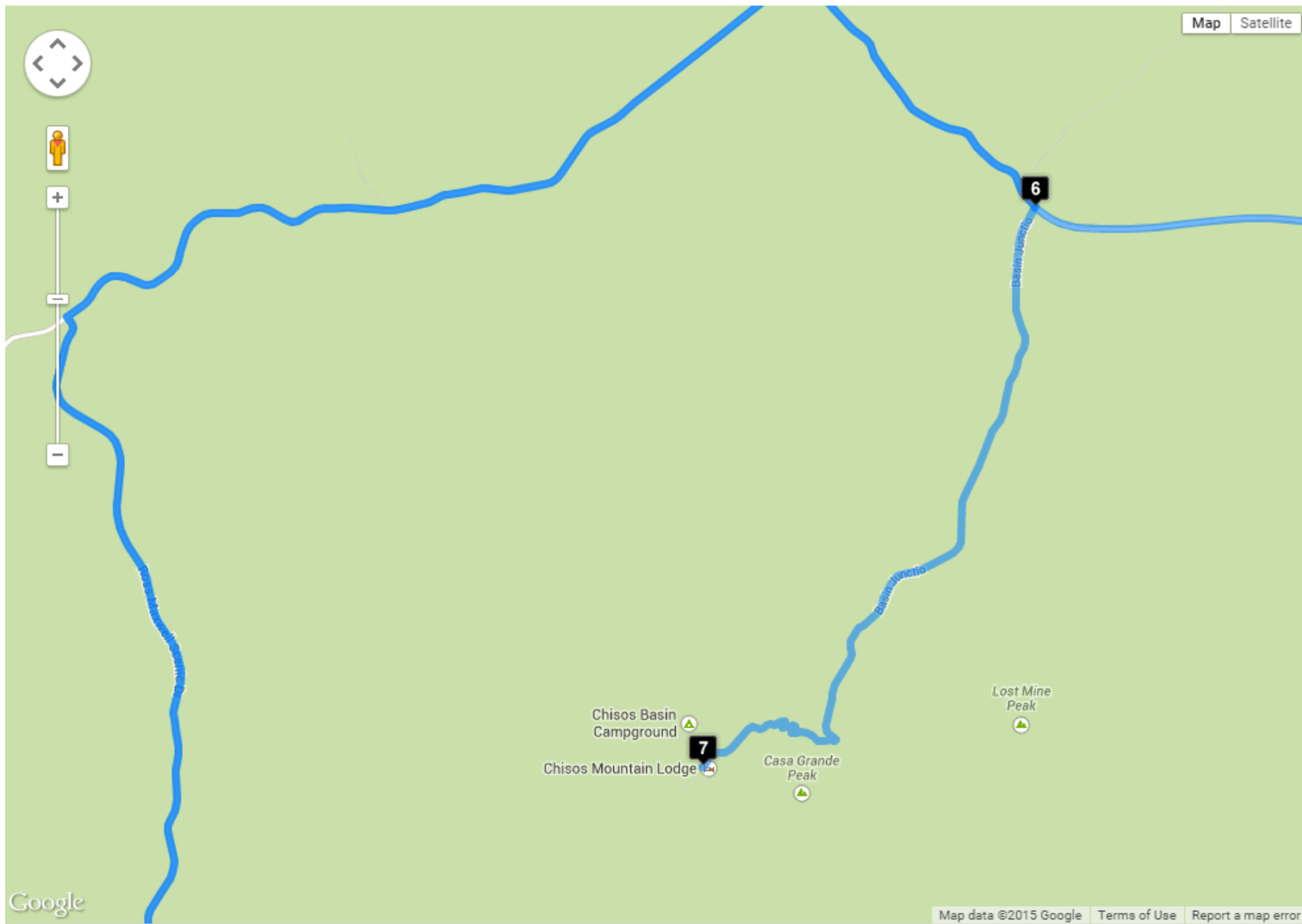


>>>>Last Gas in the Big Bend Area. After lunch, consider range (~100 mls) and determine if we/you need to fill up some.





The second Loop is where the Hiking Trail Starts (30 minute hike round trip); For those that do not wish to hike, return to the Chisos Basin and proceed to the Chisos Mountain Lodge for Lunch



We should be done with lunch and back on the road about 2:00p

Turn-By-Turn

- 1** **Candlewood Suites** (2469 W IH-10, Fort Stockton, TX 79735) (30.901145399999999, -102.905688699999998)
 - Head **south** on **Interstate 10 Service Rd** 0.1 km
 - Turn **left** to stay on **Interstate 10 Service Rd** 81 m
 - Turn **left** onto **US-285 S** 1.4 km/.87 mls
 - Turn **right** onto **N Rio St** 1.4 km/.87 mls
 - Turn **left** onto **W Railroad Ave** 0.4 km/.25 mls
 - Turn **right** onto **US-385 S/S Missouri St**
Continue to follow US-385 S 89.6 km/56 mls
 - Slight **right** onto **US-385 S/US-90 W** 1.8 km/1.1 mls
 - Turn **left** onto **US-385 S** 28 m
- 2** **Marathon** (30.206118, -103.2375386) *****Do we need to top off Gas Tanks? 59 mls**
 - Head **south** on **US-385 S** toward **SE 1st St** 64.0 km/40 mls
 - Continue onto **Main Park Rd** 2.5 km/1.56 mls
 - Turn **right** 84 m
- 3** **Permission Gap Visitor Center** (29.659237, -103.17449090000002) **BREAK 100.6 mls**
 - Head **east** toward **Main Park Rd** 84 m
 - Turn **right** onto **Main Park Rd** 41.8 km/26.125 mls
 - Continue straight 28 m
- 4** **Panther Junction Visitor Center** (29.3282057, -103.20609230000002) **126.775 mls**
 - Head **northeast** 28 m
 - Turn **left** 20.4 km/12.75 mls
 - Turn **left** onto **Ross Maxwell Scenic Dr** 2.8 km/1.75 mls
 - Continue onto **Ross Maxwell Scenic Dr** 4.6 km/2.875 mls
 - Continue onto **Ross Maxwell Scenic Dr** 27.7 km/17.31 mls
 - Continue onto **Santa Elena Canyon Rd** 13.2 km/8.25 mls
 - Turn **left** onto **Santa Elena Canyon Overlook** 65 m
 - Continue straight to stay on **Santa Elena Canyon Overlook** 37 m

5 **Santa Elena Canyon** (29.168969, -103.6037445) **168.71 mls**

Head **northeast** on **Santa Elena Canyon Overlook**

0.1 km

Turn **right**

12.2 km/7.6mls

Continue onto **Santa Elena Canyon Rd**

23.3 km/14.6 mls

Continue onto **Ross Maxwell Scenic Dr**

6.5 km/4.0 mls

Continue onto **Ross Maxwell Scenic Dr**

5.6 km/3.5 mls

Continue onto **Ross Maxwell Scenic Dr**

0.8 km/.5 mls

Turn **right**

15.3 km/9.56 mls

Turn **right** onto **Basin Junction**

15 m

6 (29.3344766, -103.2566625) **209.47 mls**

Head **southwest** on **Basin Junction**

10.1 km/6.3 mls

Turn **right**

13 m

7 **Chisos Mountain Lodge** (29.2706539, -103.30006639999999) **215.77 mls**

Chisos Basin to Alpine

Start: Approx 2pm at Chisos Mountain Lodge (1 Panther Dr Big Bend National Park, TX 79834)

Gas Stop in Presidio

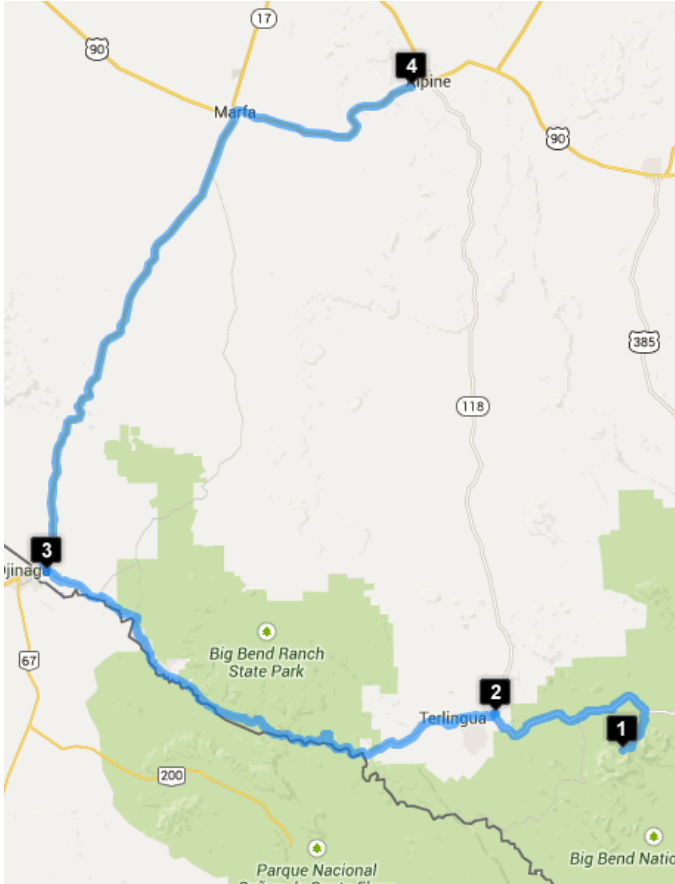
Marfa Lights Arts district - <http://www.visitmarfa.com/>

End: Hampton Inn Alpine 2607 West Highway 90 Alpine, TX 79830

Arrival Time Estimate: 6:30 pm

Trip duration: 4 hrs 5 min

Trip length: 289 km (180.0 miles)



Route Points:

(29.2706539, -103.30006639999999)
(29.3290609, -103.53694310000003)
(29.5607072, -104.3709326)
(30.3488929, -103.69292059999998)

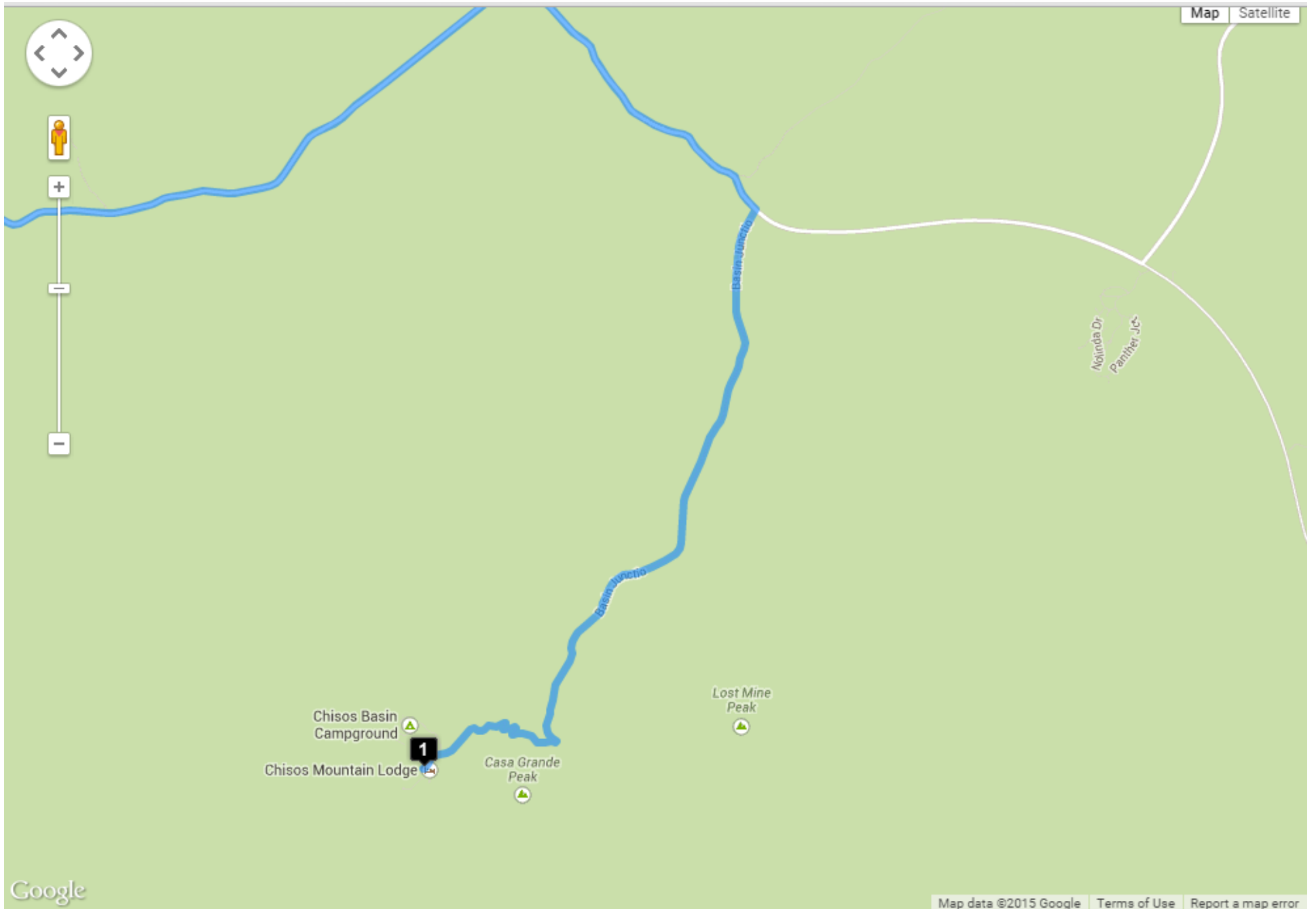
Way Points

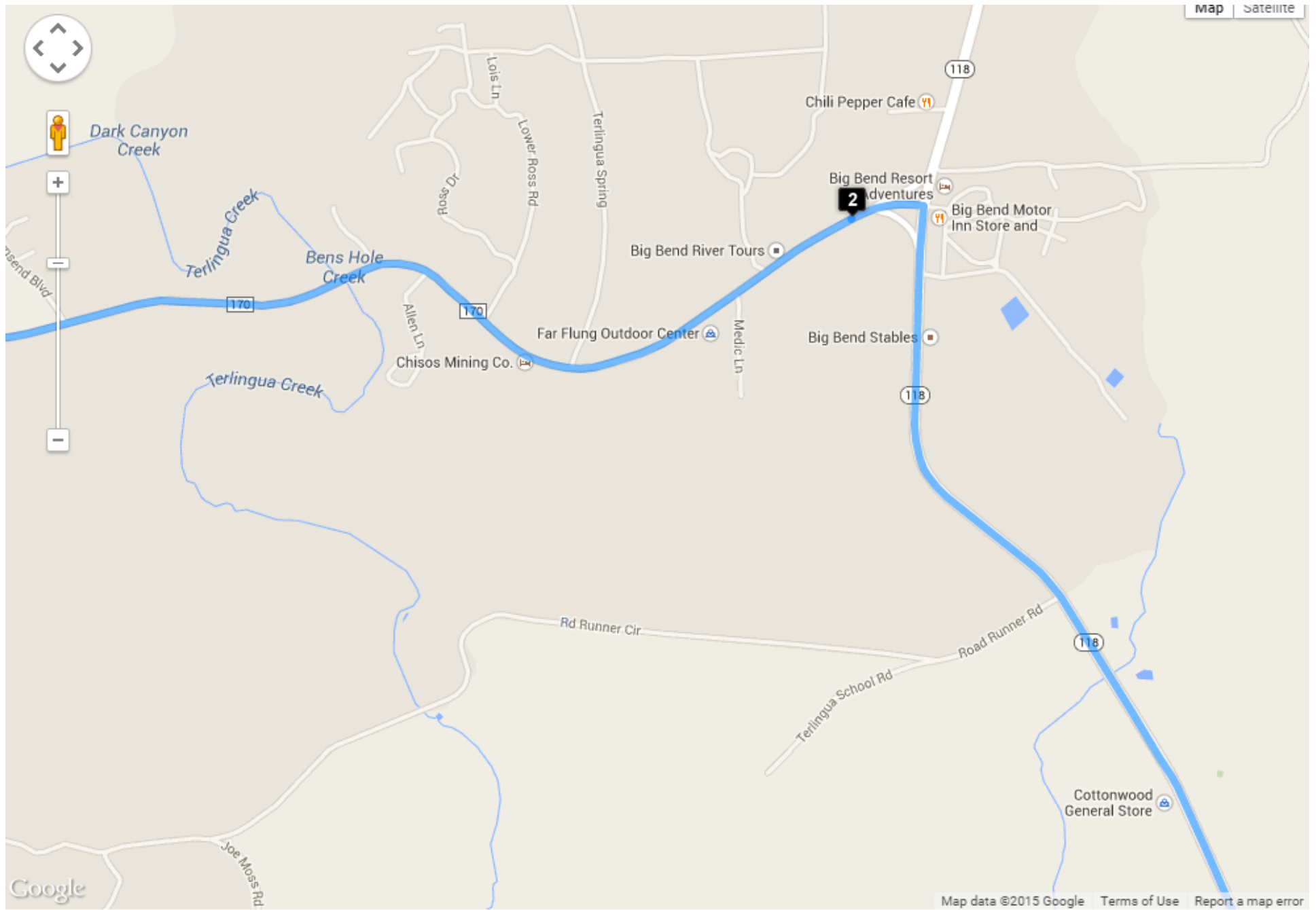
0: (29.2706539, -103.30006639999999)
1: (29.3290609, -103.53694310000003)
2: (29.5607072, -104.3709326)
3: (30.2970847, -104.02816159999998)
4: (30.3488929, -103.69292059999998)

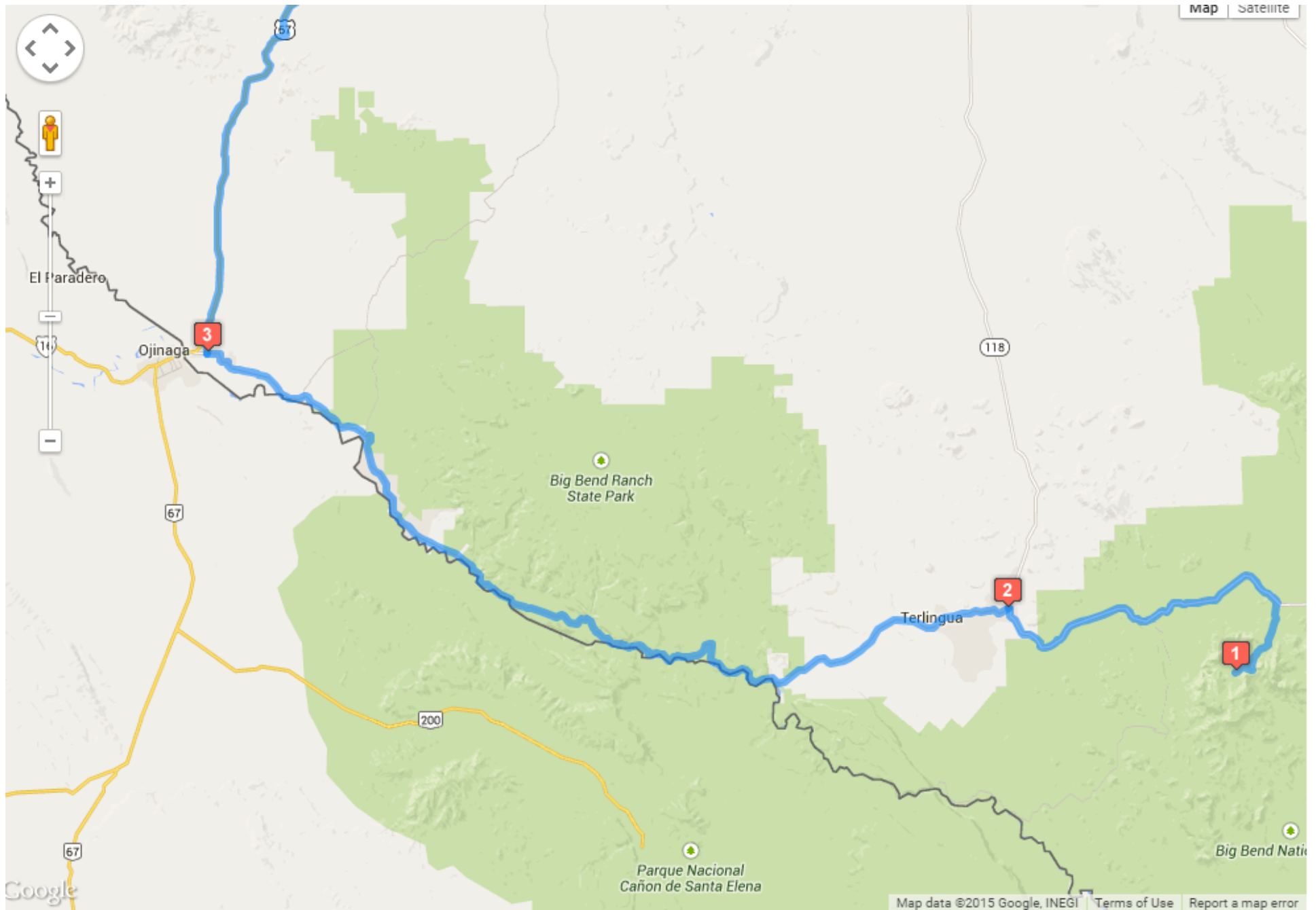
Rest Stop/Gas Stop:

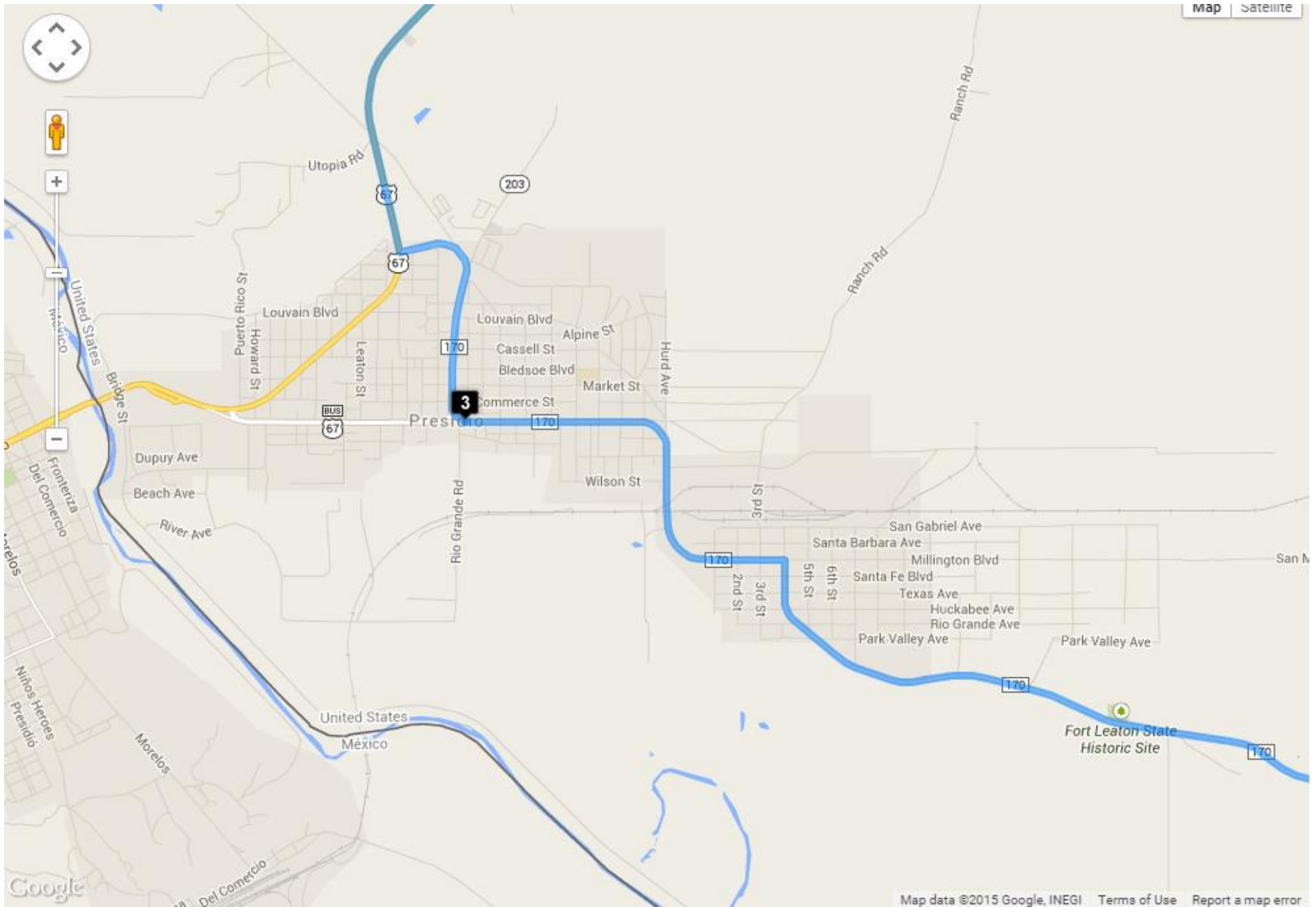
Presidio:

Exxon
104 E O'Reilly St
Presidio, TX 79845

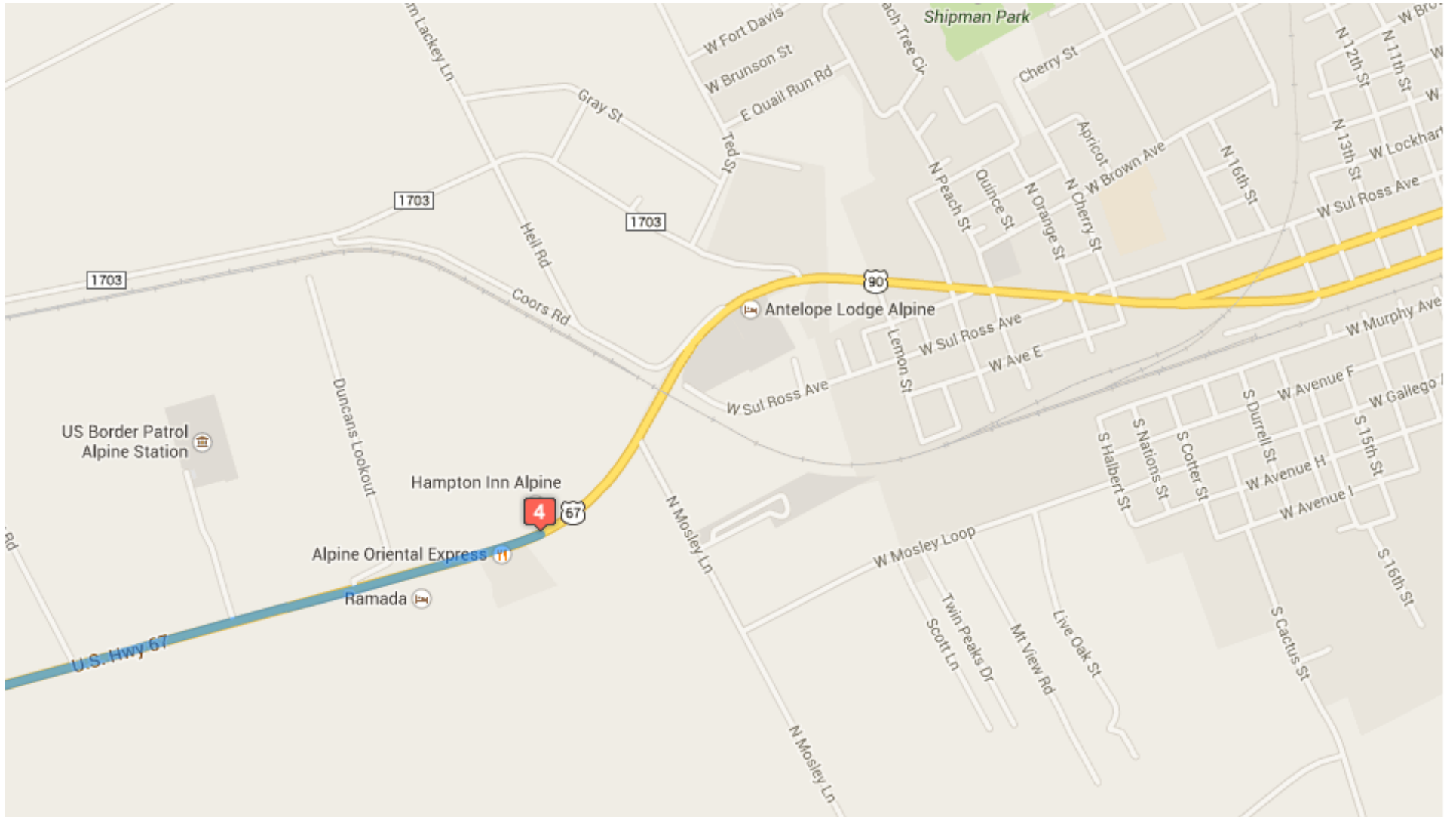












Turn-by-Turn

Trip duration: 3 hrs 59 min

Trip length: 286 km (178.2 miles)

1 (29.2706539, -103.30006639999999)

Head **east** toward **Basin Junctio**

43 ft

Turn **left** onto **Basin Junctio**

6.3 mi

Turn **left**

9.9 mi

Continue onto **Panther Jct Rd**

8.8 mi

Continue onto **TX-118 N**

2.8 mi

Turn **left** onto **FM170**

0.2 mi

2 Terlingua (29.3290609, -103.53694310000003) **28 mls**

Head **southwest** on **FM170** toward **Medic Ln**

Parts of this road may be closed at certain times or days

64.7 mi

Turn **left** onto **FM170/Millington Blvd**

Continue to follow **FM170**

1.7 mi

3 Presido (29.5607072, -104.3709326) **94.4 mls (cumulative)**

Head **northwest** on **FM170/US-67 BUS N/Erma Ave** toward **Erma Ave**

Continue to follow **FM170/US-67 BUS N**

1.0 mi

Turn **right** onto **FM170/US-67 N**

Continue to follow **US-67 N**

58.9 mi

Turn **right** onto **US-67 N/US-90 E/E San Antonio St**

Continue to follow **US-67 N/US-90 E**

24.0 mi

4 Alpine, TX (30.3488929, -103.69292059999998) **178.3 mls (cumulative)**