

West Texas Day 3

Tool used to generate map: <http://www.gebweb.net/optimap/>

Saturday will be a "light" driving day so we can rest after 2 full days of driving so far. Afternoon should be considered a Tourist mode day where we can visit Marfa, Alpine or take another loop around the mountain.

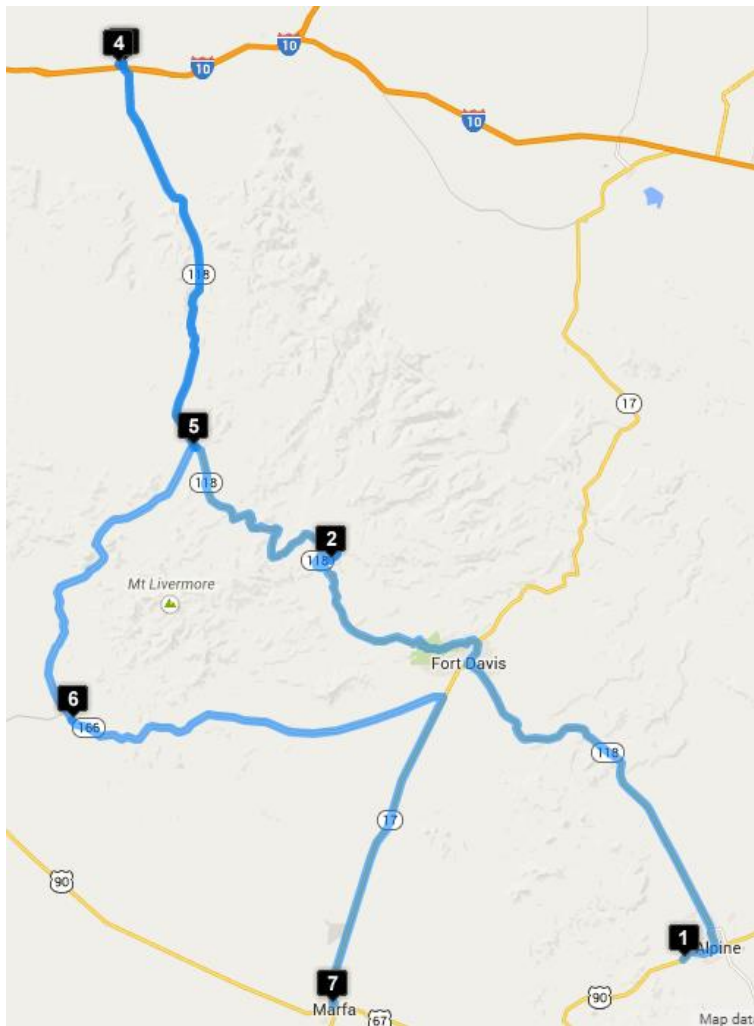
Start: Sat, 4/11/2015 9:00a

Hampton Inn Alpine

2607 US-90 Alpine, TX 79830

Destinations:

- McDonald Observatory (stop at highest road in Texas)
- Marfa Lights
- Marfa Arts District



Route Points:

(30.3488292, -103.6930719)

(30.6712326, -104.0235242)

(31.0703261, -104.217129)

(31.0699543, -104.22188779999999)

(30.7620937, -104.15213560000001)

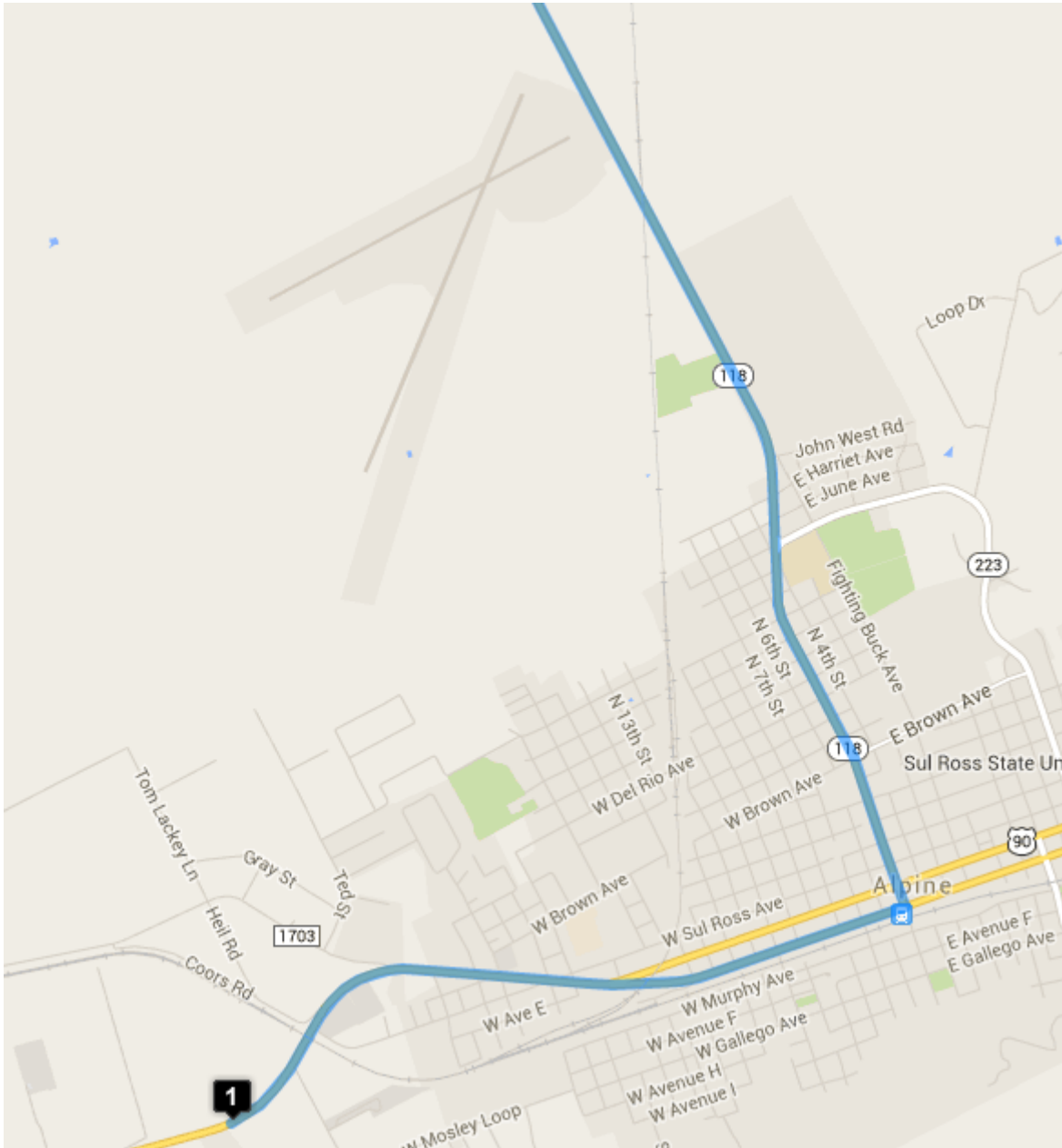
(30.5424316, -104.26561029999999)

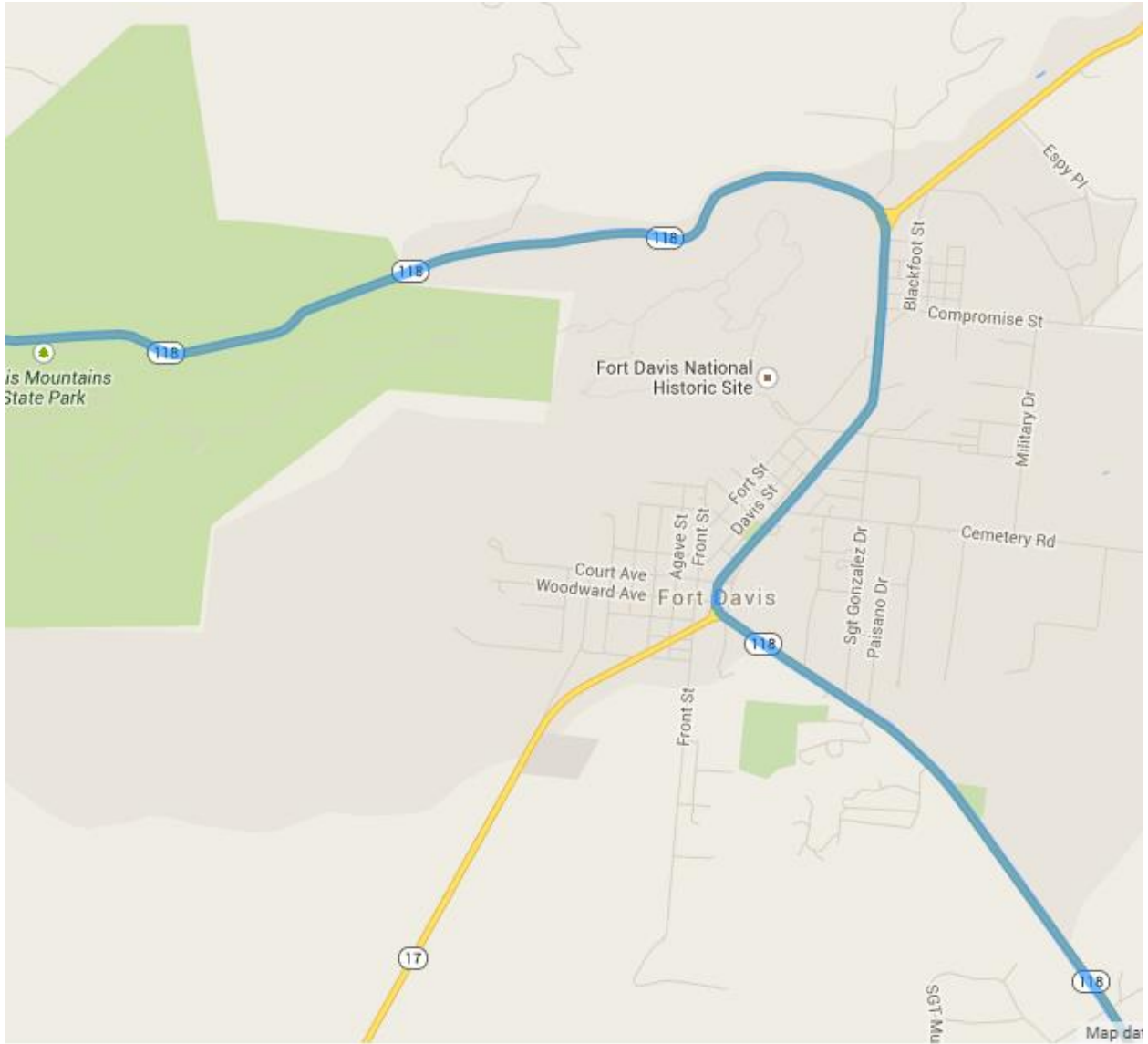
(30.3129042, -104.02184979999998)

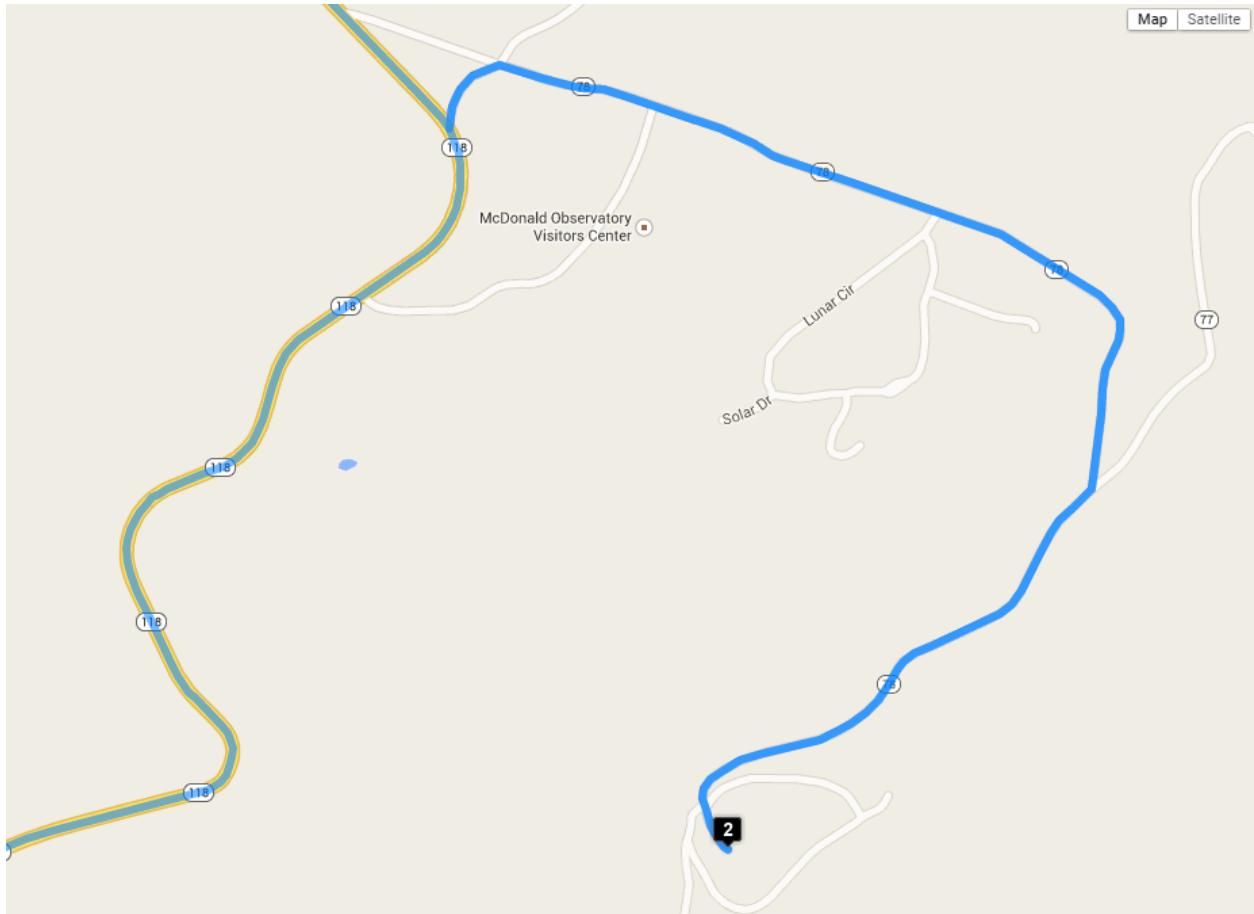
Trip duration: 3 hrs 5 min

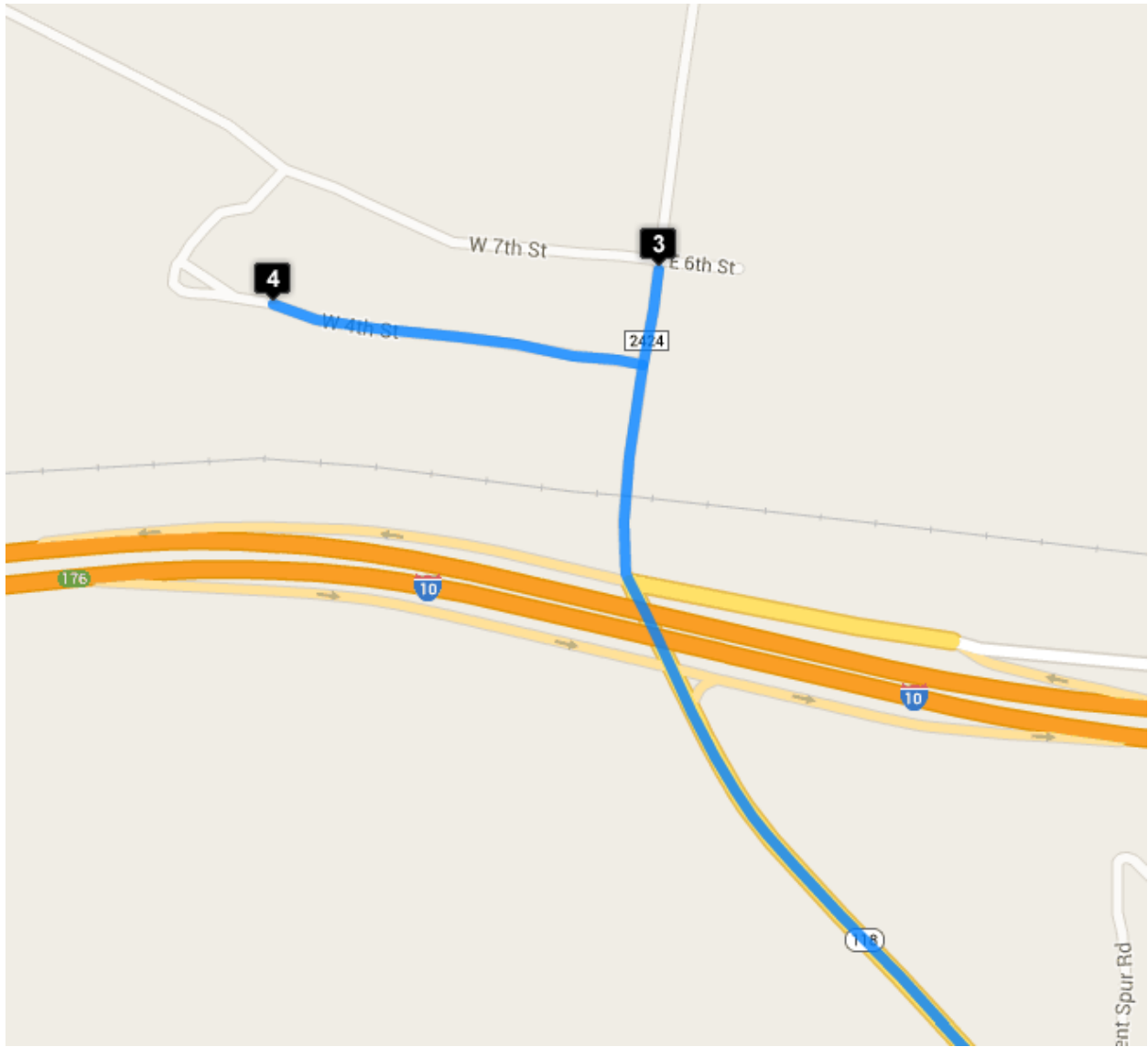
Trip length: 268 km (166.7 miles)

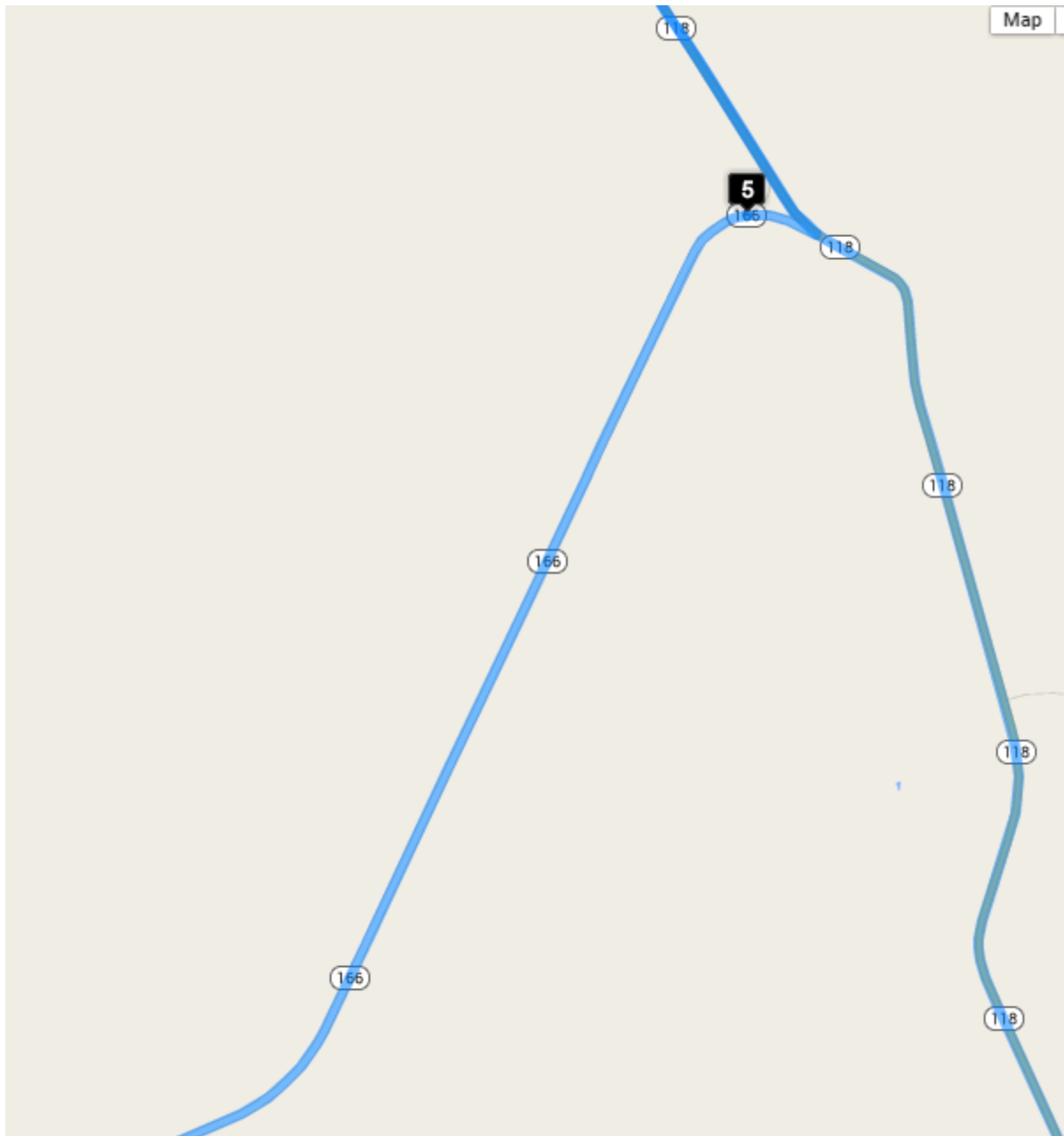
Maps

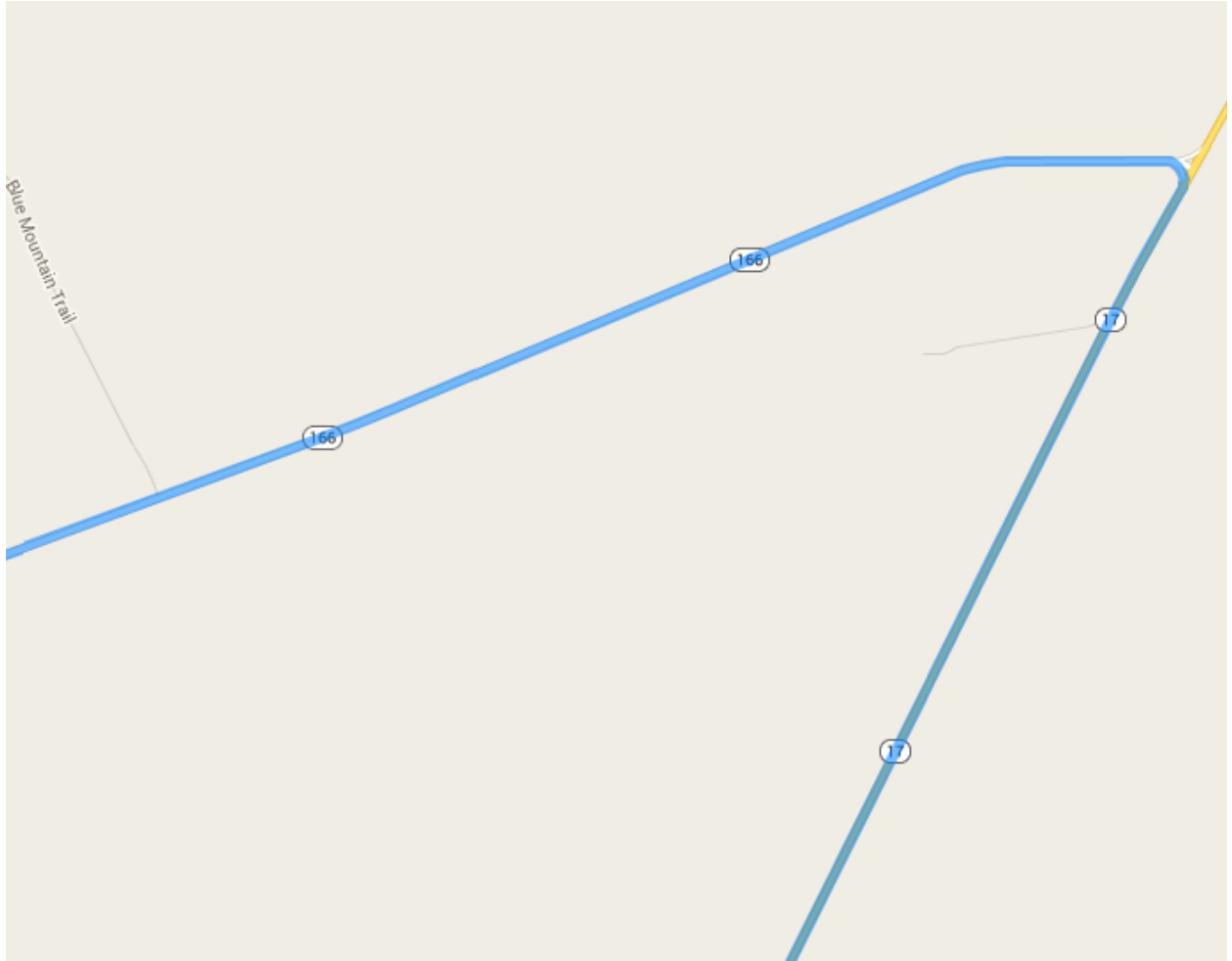


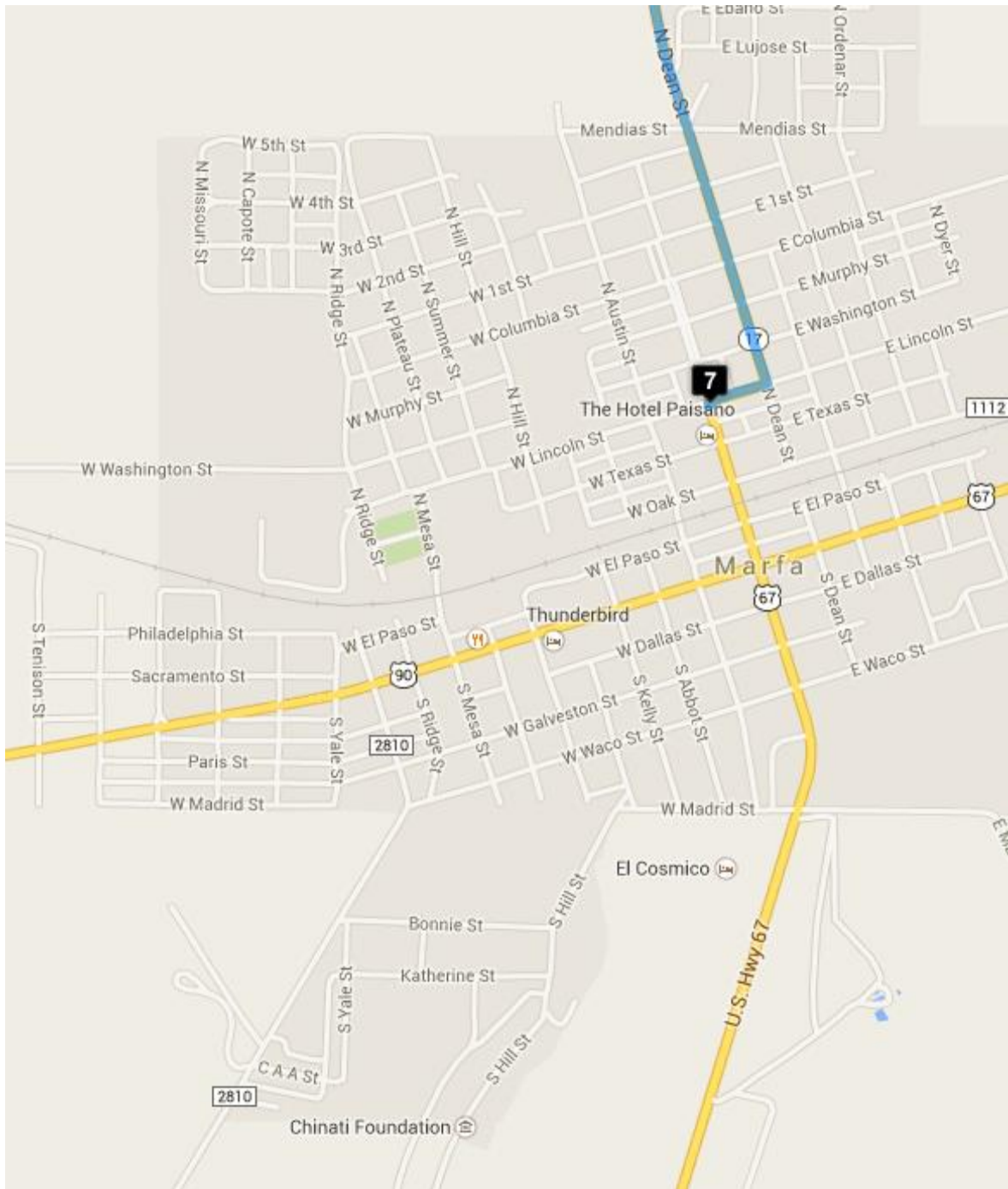




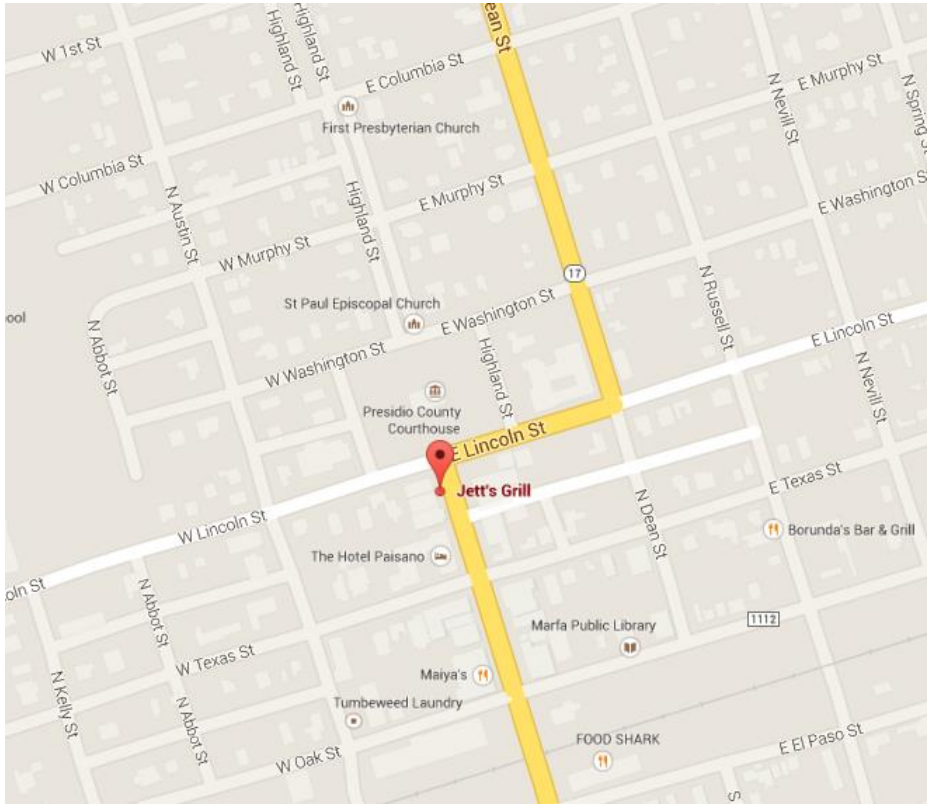








Lunch at Jett's Grill in the Hotel Paisano



Marfa Lights:



Turn by Turn

Trip duration: 3 hrs 5 min

Trip length: 268 km (166.7 miles)

1 (30.3488292, -103.6930719) Hotel

Head **northeast** on **US-67 N/US-90 E** toward **N Mosley Ln**

3.4 km/2.1 mls

Turn **left** onto **TX-118 N/N 5th St**

Continue to follow TX-118 N

38.3 km/23.9 mls

Slight **right** onto **TX-118 N/TX-17 N/State St**

Continue to follow TX-118 N/TX-17 N

2.1 km/1.3 mls

Slight **left** onto **TX-118 N**

22.6 km/14.1 mls

Slight **right** toward **TX-78 Spur S** (signs for **Texas 78 Spur**)

0.1 km

Slight **right** onto **TX-78 Spur S**

1.3 km/.8 mls

Slight **right** to stay on **TX-78 Spur S**

0.9 km/.5 mls

2 McDonald Observatory (30.6712326, -104.0235242) **42.7 mls**

Head **northwest** on **TX-78 Spur S**

0.9 km/.5 mls

Slight **left** onto **TX-78 Spur N**

1.3 km/.8 mls

Slight **left** at **Eppenauer Ranch**

0.1 km

Sharp **right** onto **TX-118 N**

59.8 km/37.4 mls

Continue straight onto **Farm to Market Rd 2424/FM2424/Ranch Rd 2424**

Continue to follow Farm to Market Rd 2424/Ranch Rd 2424

0.4 km/.25 mls

3 (31.0703261, -104.217129) **81.65 mls**

Head **south** on **Cesna Ave** toward **W 4th St**

0.1 km

Turn **right** onto **W 4th St**

0.4 km/.3 mls

4 (31.0699543, -104.22188779999999) **81.95 mls**

Head **east** on **W 4th St**

0.4 km/.25 mls

Turn right onto Farm to Market Rd 2424/Ranch Rd 2424/Cesna Ave Continue to follow Farm to Market Rd 2424/Ranch Rd 2424	1.2 km/.75 mls
Continue onto TX-118 S	36.2 km/22.6 mls
Turn right onto TX-166 N	0.3 km/.2 mls
5 (30.7620937, -104.15213560000001) 105.75 mls	
Head west on TX-166 N toward Rock Pile Ranch Destination will be on the right	32.6 km/20.4
6 (30.5424316, -104.26561029999999) 126.15 mls	
Head southeast on TX-166 S	36.0 km/22.5 mls
Turn right onto TX-17 S	29.6 km/18.5 mls
Turn right onto E Lincoln St	0.1 km
Turn left onto Highland St Destination will be on the left	11 m
7 (30.3129042, -104.02184979999998) 167.15 mls	