

## West Texas Day 4

Tool used to generate map: <http://www.gebweb.net/optimap/>

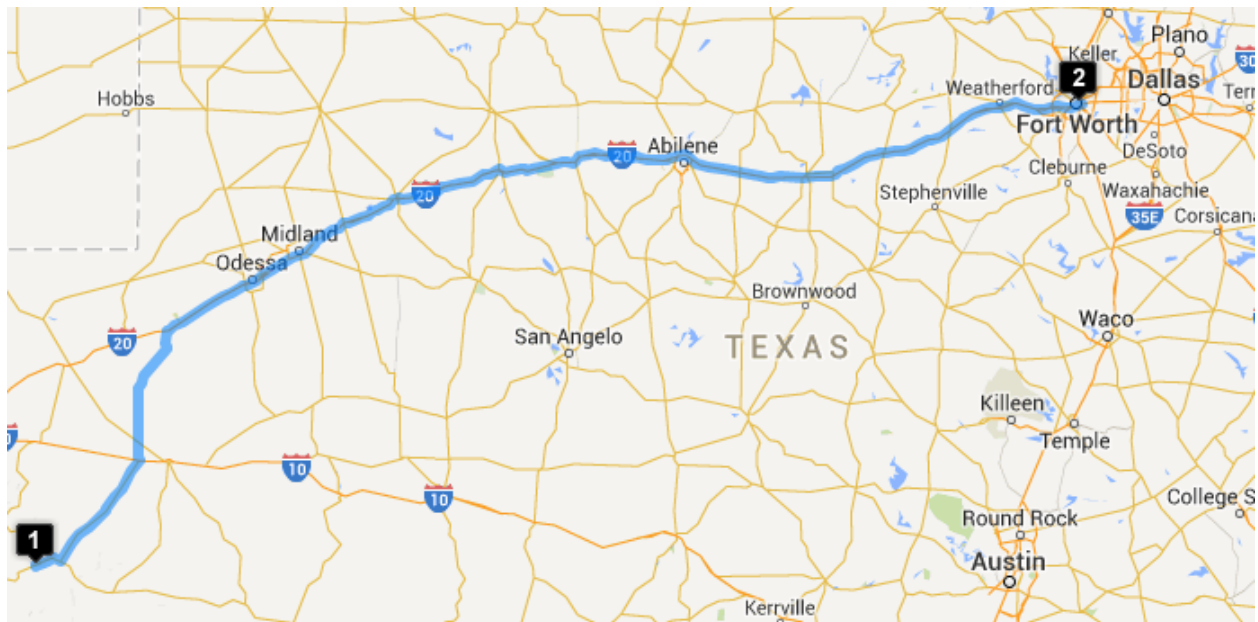
Start: Sun, 4/12/2015 8:00a

Two Options: The Quick Route back for those that need to get back to DFW about 3:30p and the other northerly route (5:00p – 6:00 pm)

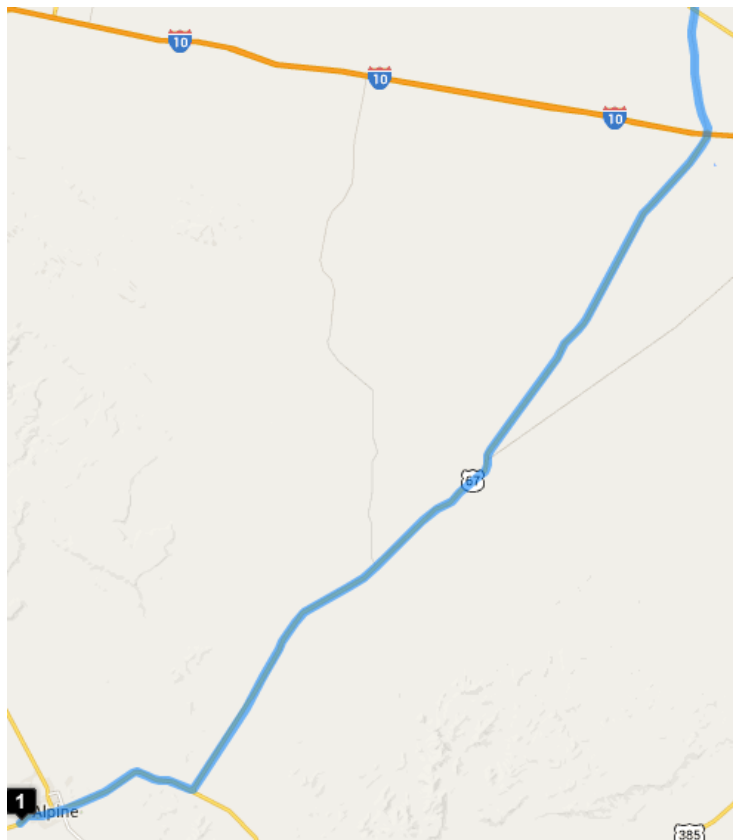
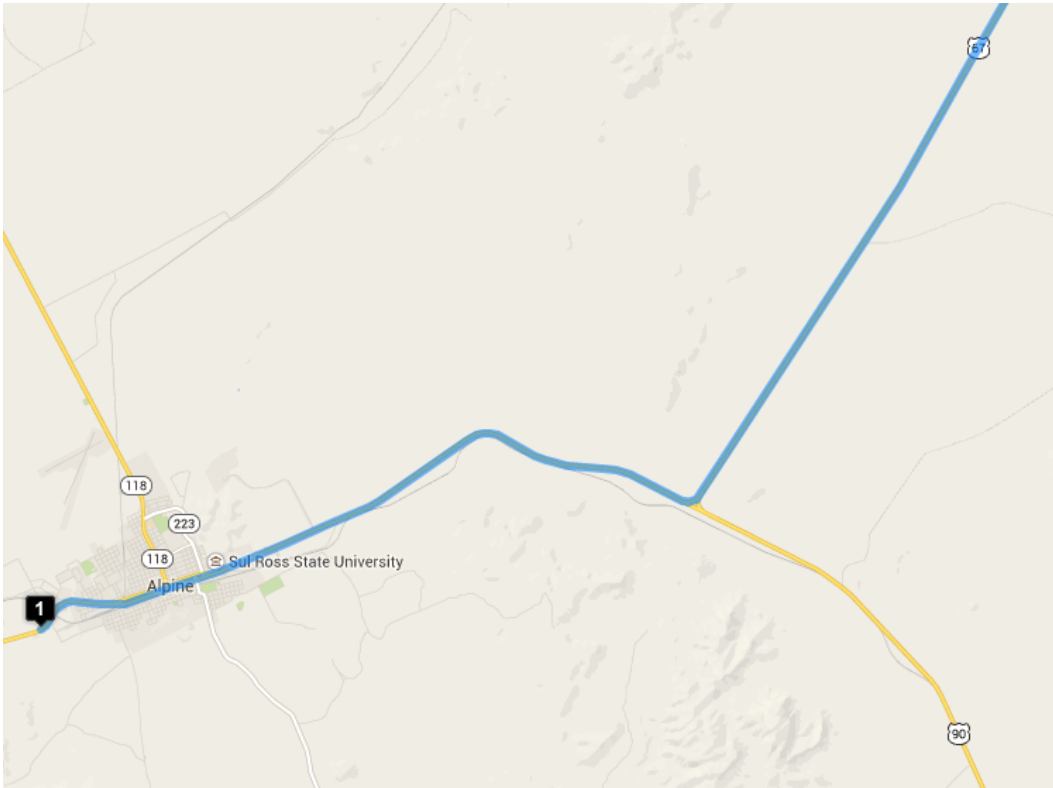
### Quick Route Back (via I-20)

Trip duration: 6 hrs 39 min

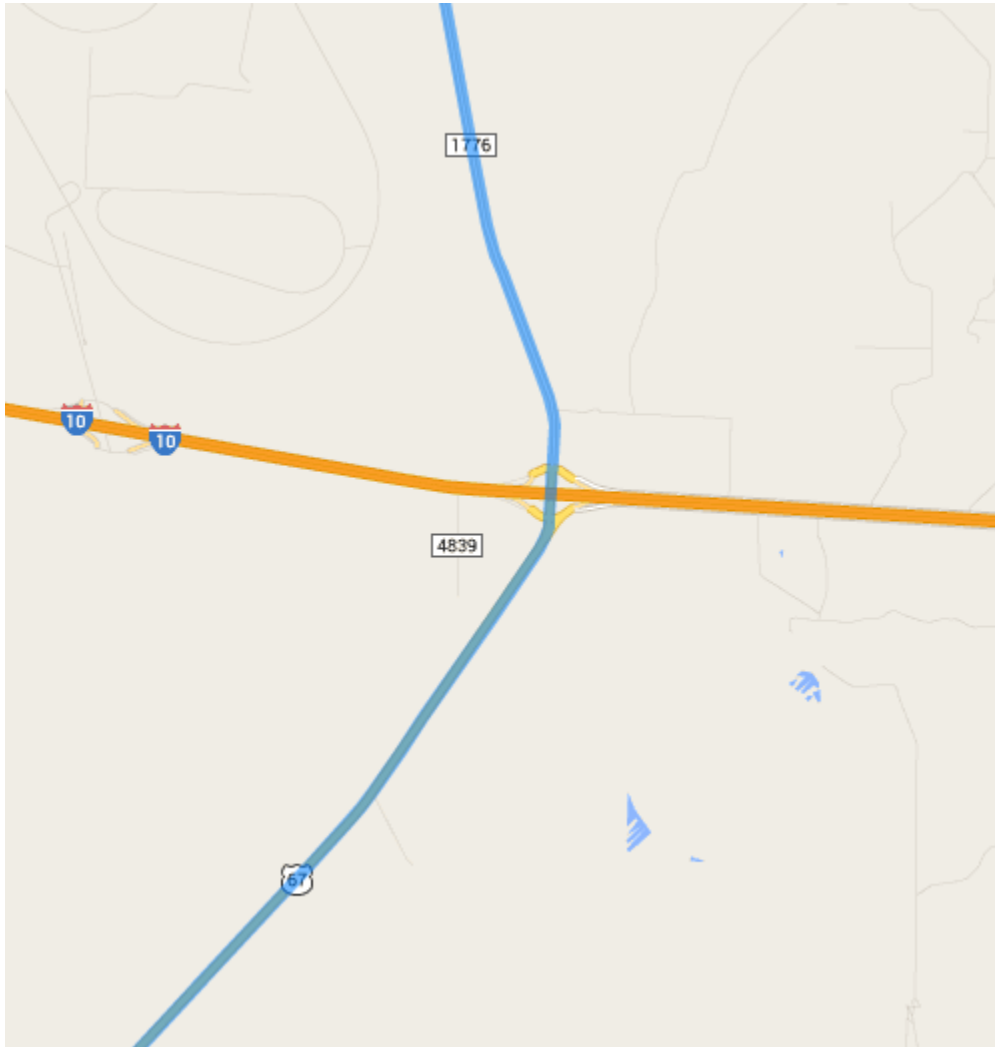
Trip length: 754 km (468.7 miles)



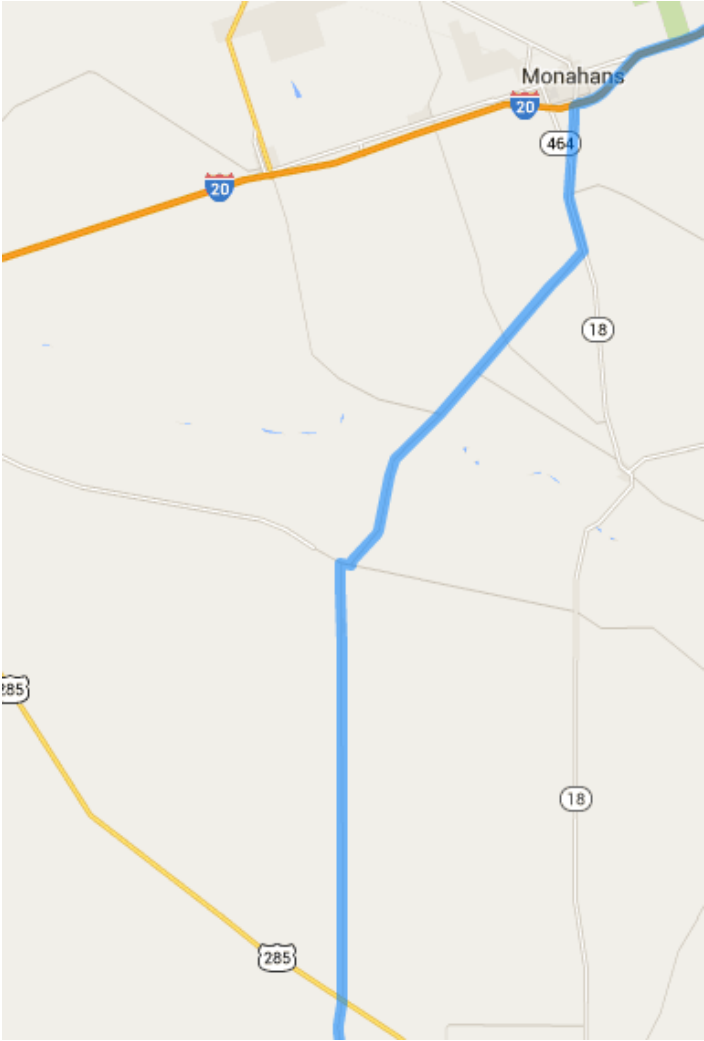
Maps



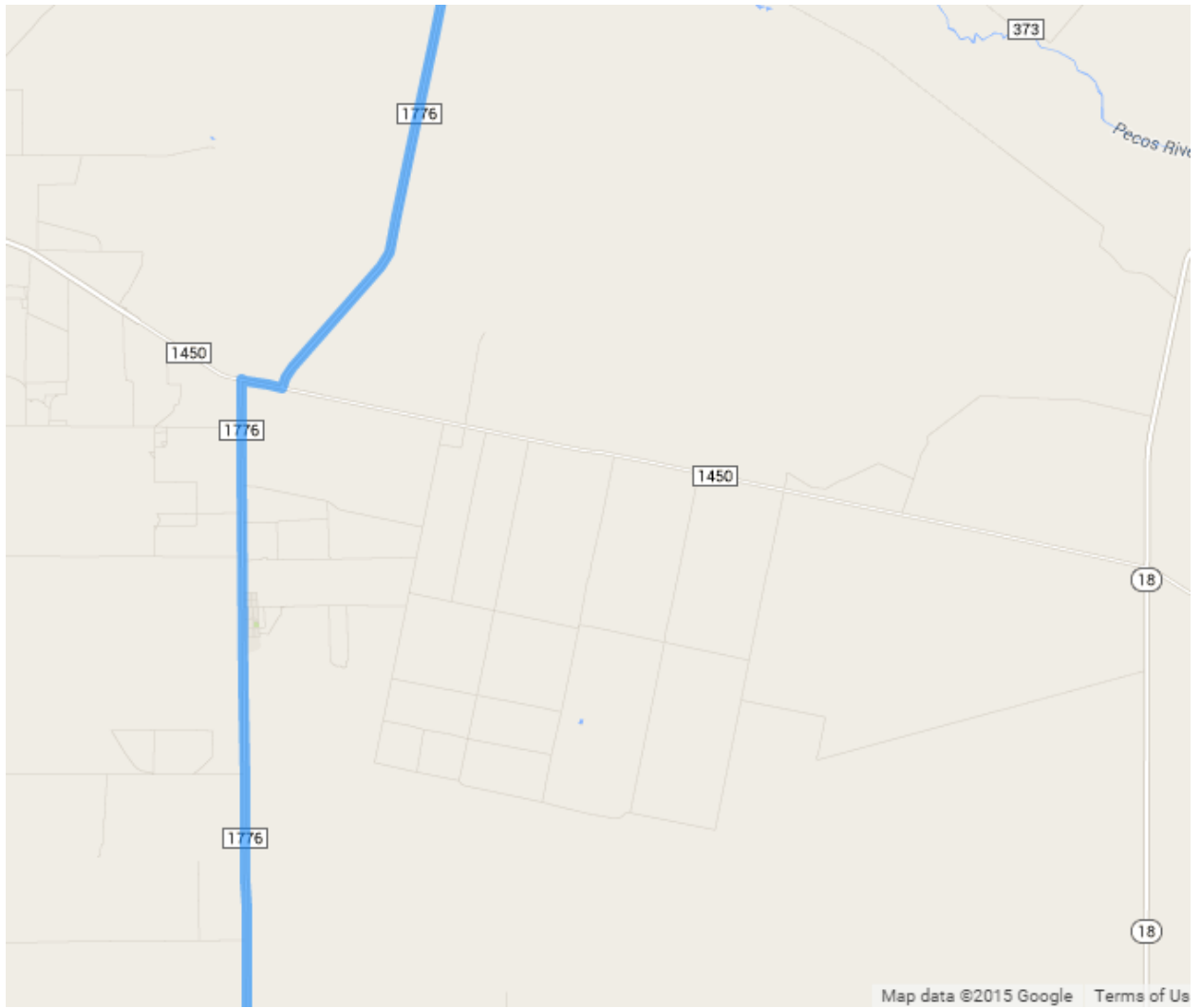
I-10 Intersection zoomed in:



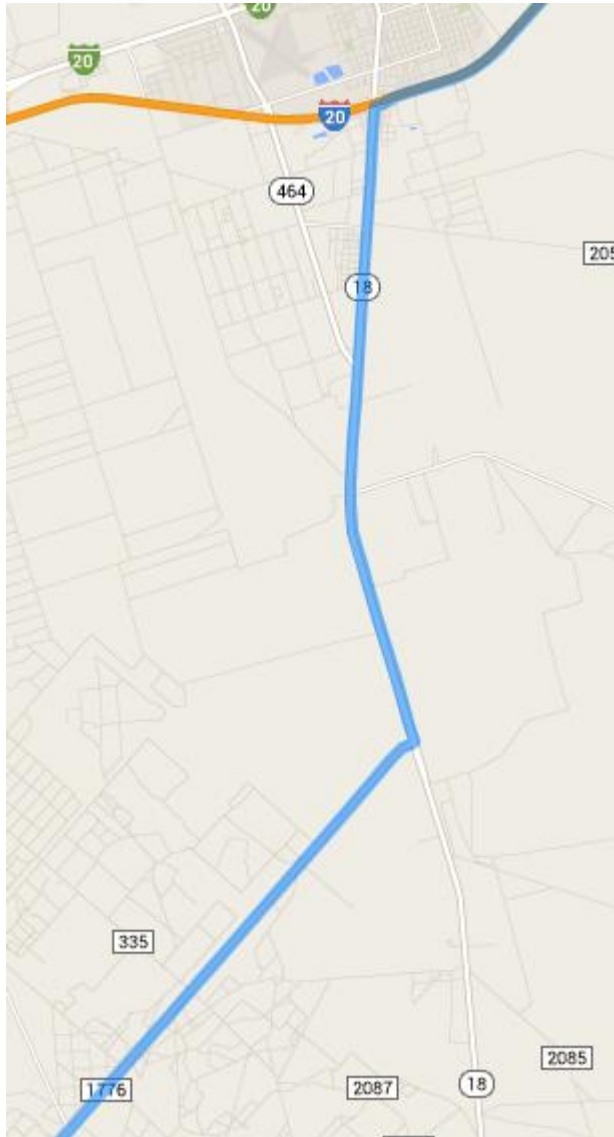
Overview of I-10 to I-20:



Zooming in on that little Right-Left Zag



Intersecting with I-20:



### Turn-by-Turn

<b>1</b>	(30.3488292, -103.6930719)	
	Head <b>northeast</b> on <b>US-67 N/US-90 E</b> toward <b>N Mosley Ln</b>	16.6 km
	Slight <b>left</b> onto <b>US-67 N</b>	75.5 km
	Slight <b>left</b> to stay on <b>US-67 N</b>	0.6 km
	Continue straight onto <b>FM 1776 N</b>	42.3 km

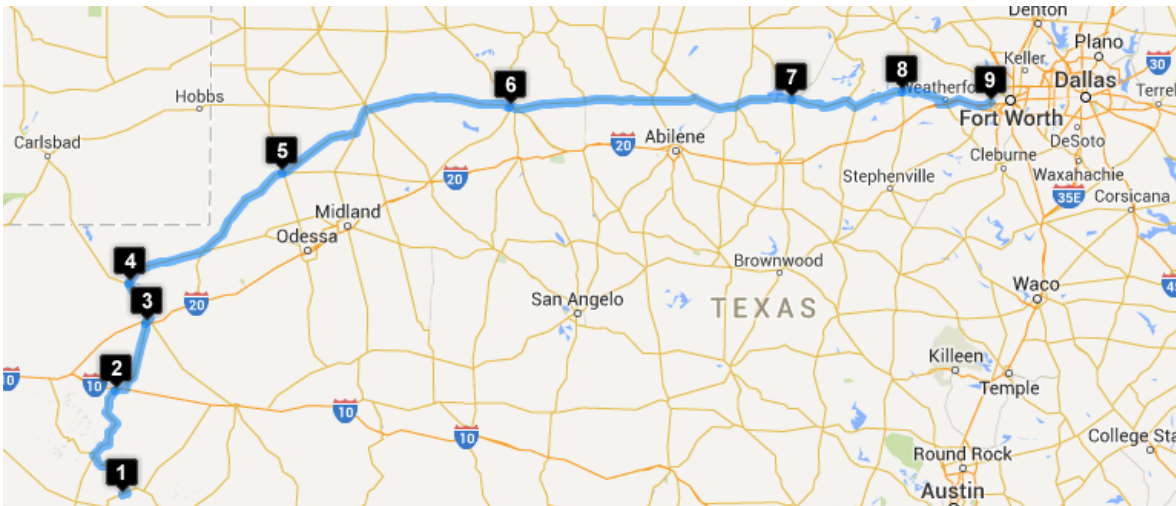
Turn <b>right</b> onto <b>FM 1450 E/FM 1776 N</b> (signs for <b>Ranch Road 1450/State Highway 18</b> )	0.7 km
Turn <b>left</b> onto <b>FM 1776 N</b>	28.5 km
Turn <b>left</b> onto <b>TX-18 N/S Stockton Ave</b>	10.6 km
Turn <b>right</b> onto <b>E 21st St</b>	0.1 km
Turn <b>left</b> onto the <b>Interstate 20 E</b> ramp	0.4 km
Merge onto <b>I-20 E</b>	548 km
Keep <b>left</b> at the fork to continue on <b>I-30 E</b>	27.7 km

**2** Downtown Fort Worth

### Northerly Route Back

Trip duration: 8 hrs 28 min

Trip length: 843 km (524.4 miles)

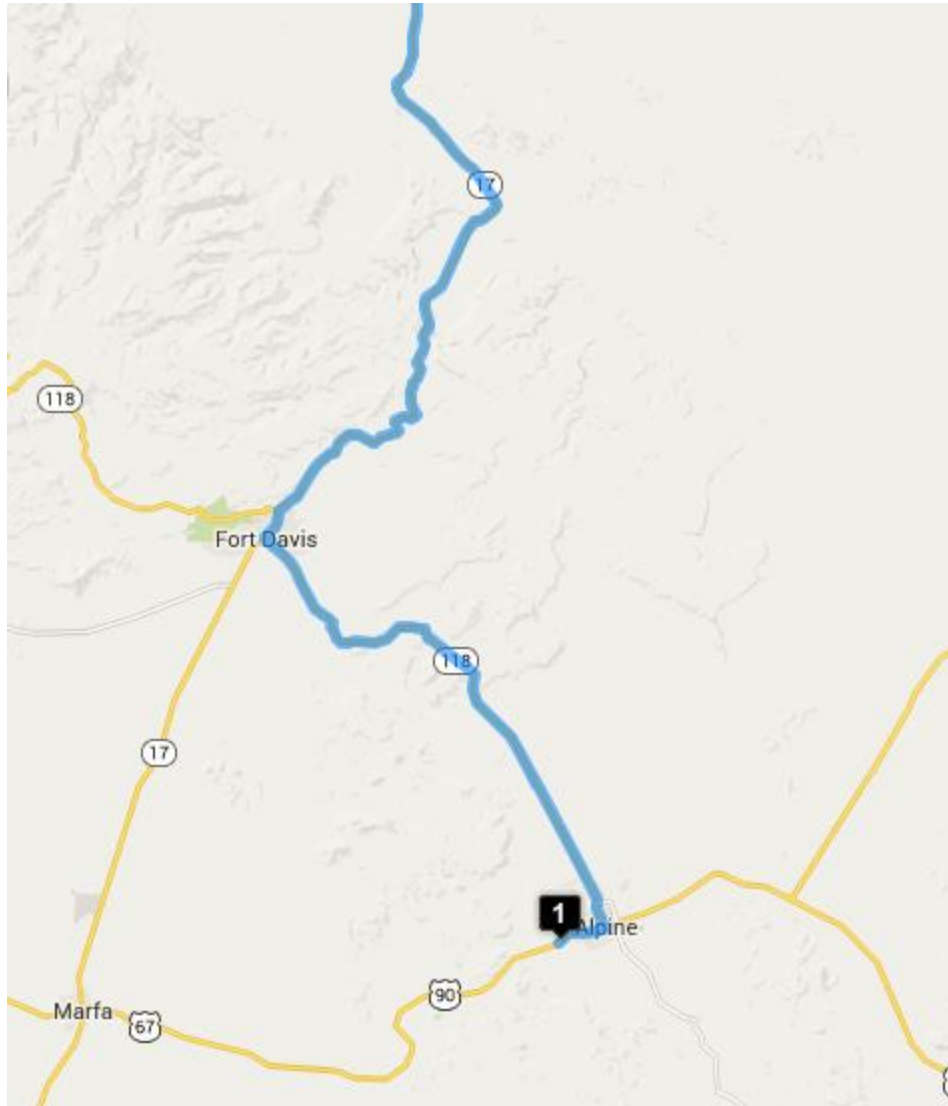


Route Points:

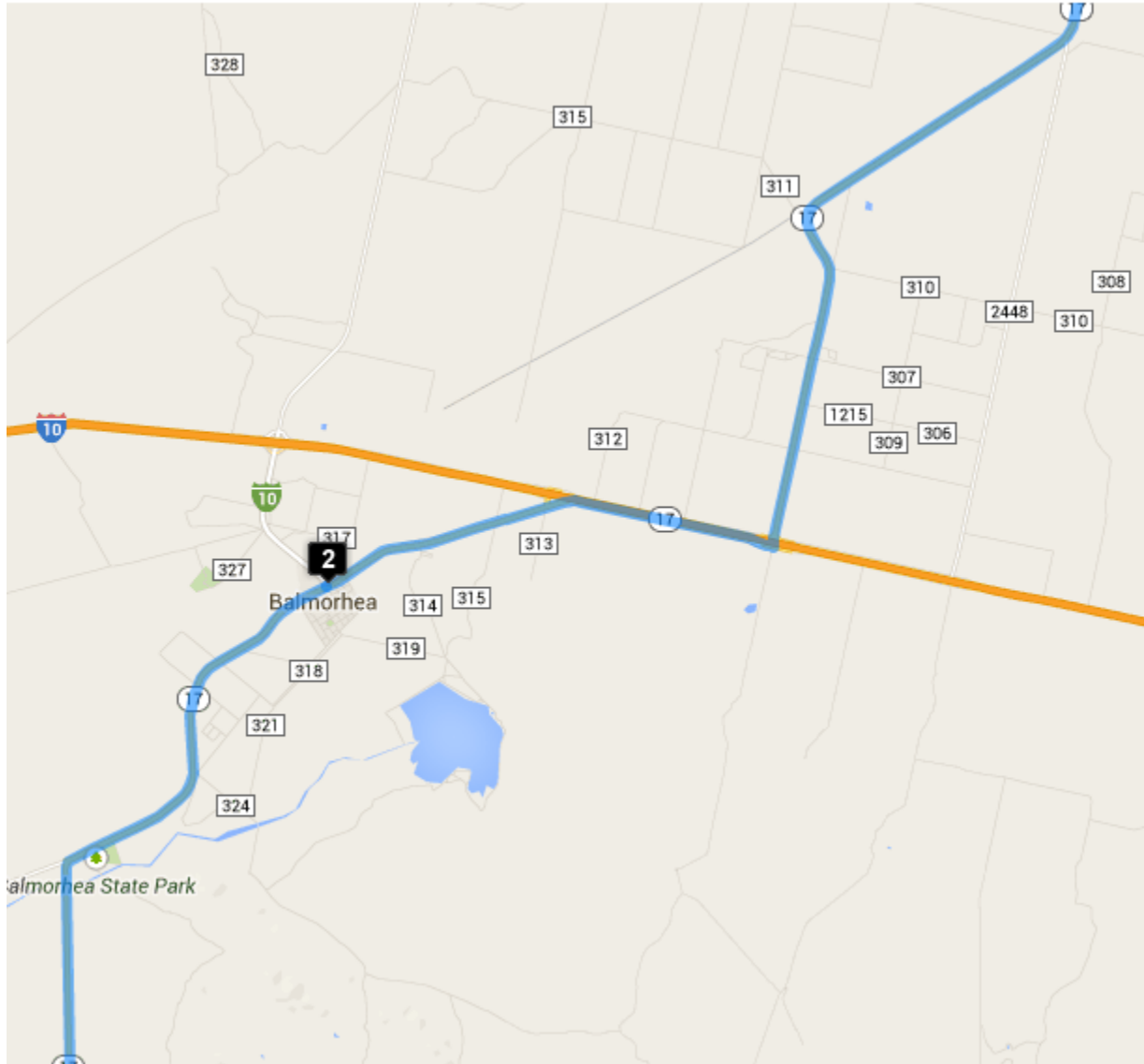
- (30.3491005, -103.69248219999997)
- (30.9866783, -103.74372590000002)
- (31.4003404, -103.52150210000002)
- (31.6399967, -103.6431839)
- (32.318683, -102.54654879999998)
- (32.7171503, -100.91837859999998)
- (32.7554215, -98.90244469999999)
- (32.8083982, -98.11284510000002)
- (32.7382881, -97.48134909999999)

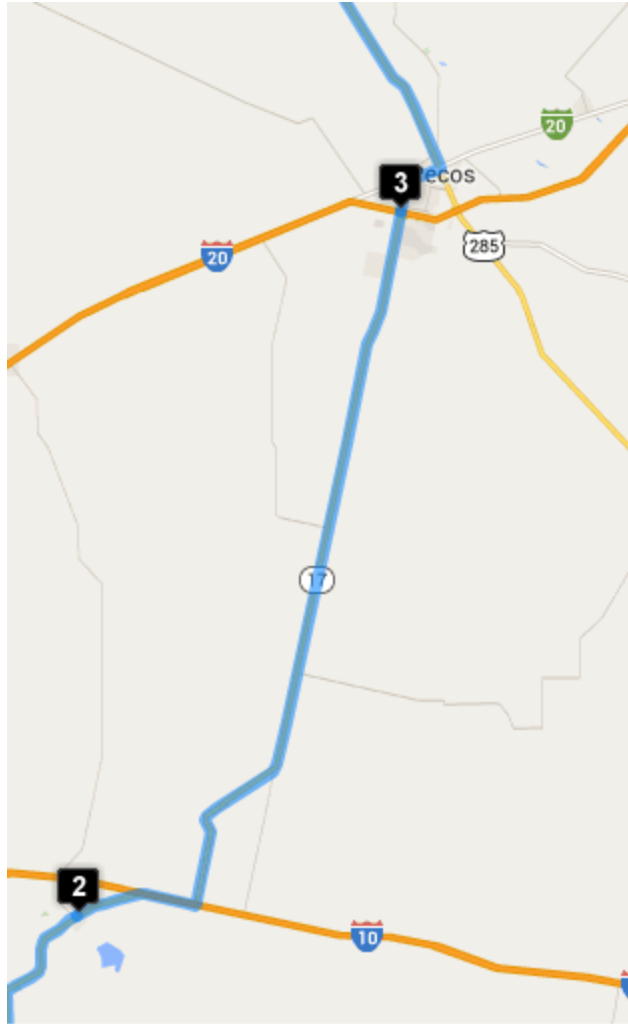
Lunch in Andrews:  
Cassidy's Sub Shop  
1011 N Main St, Andrews, TX 79714-3601

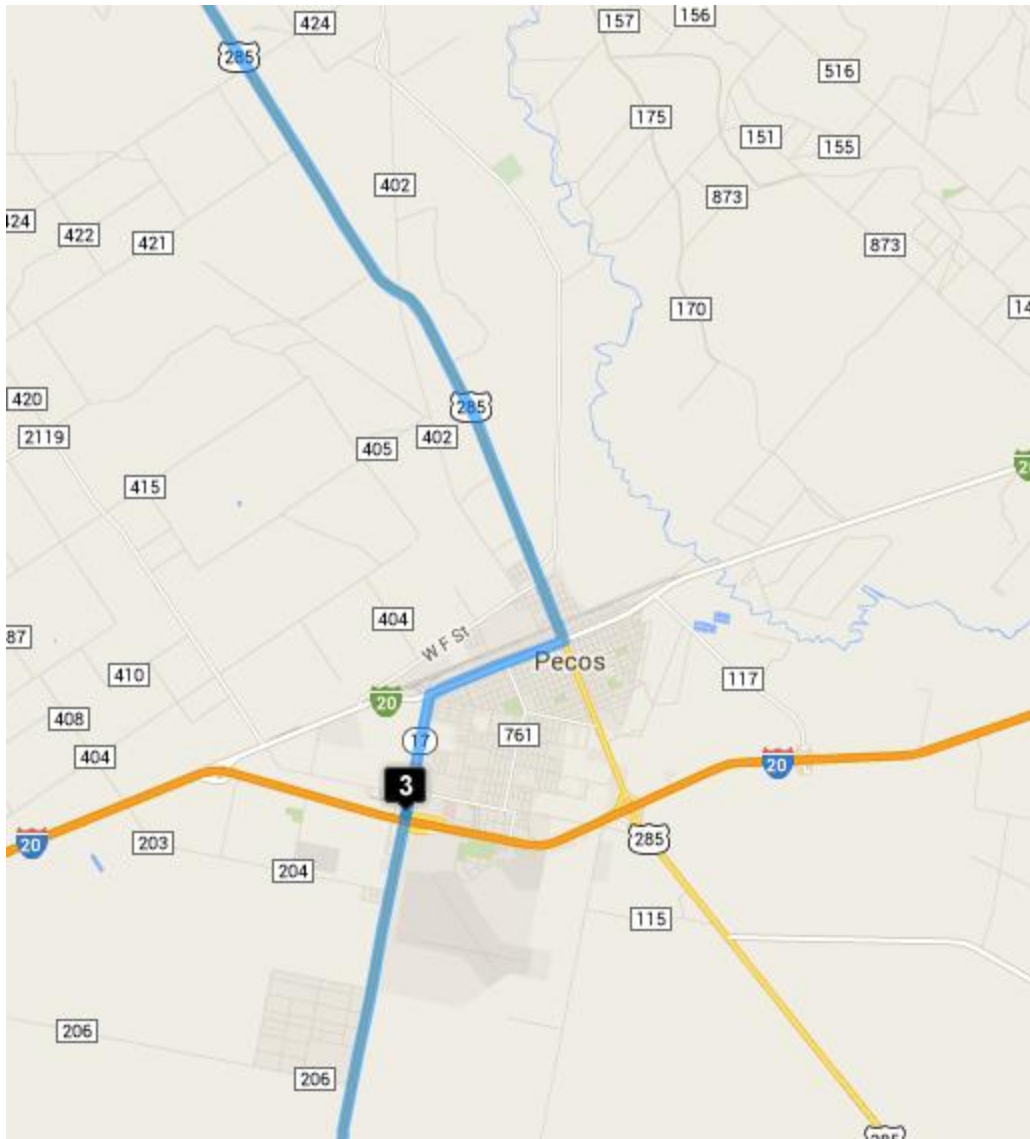
[Maps](#)

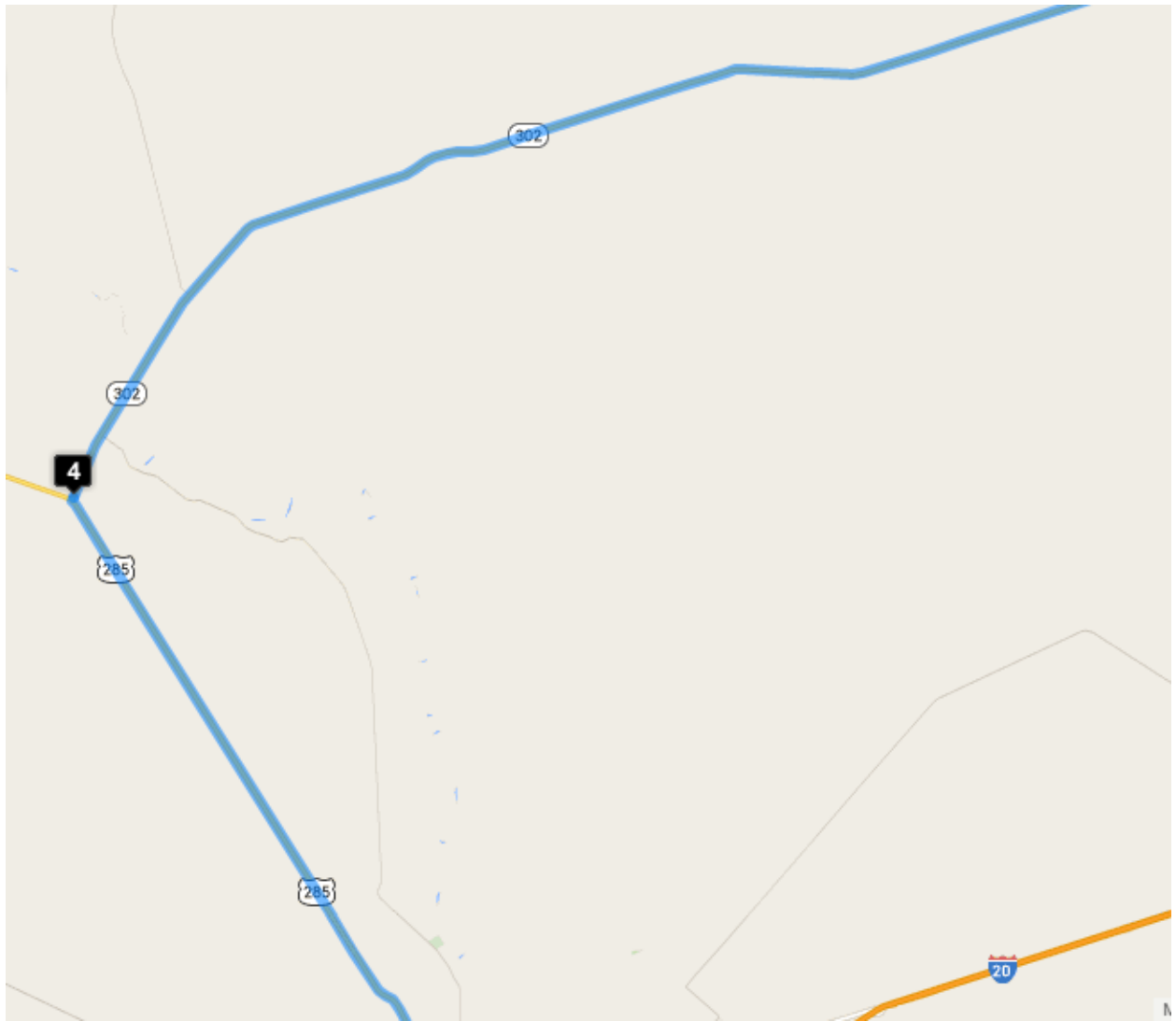


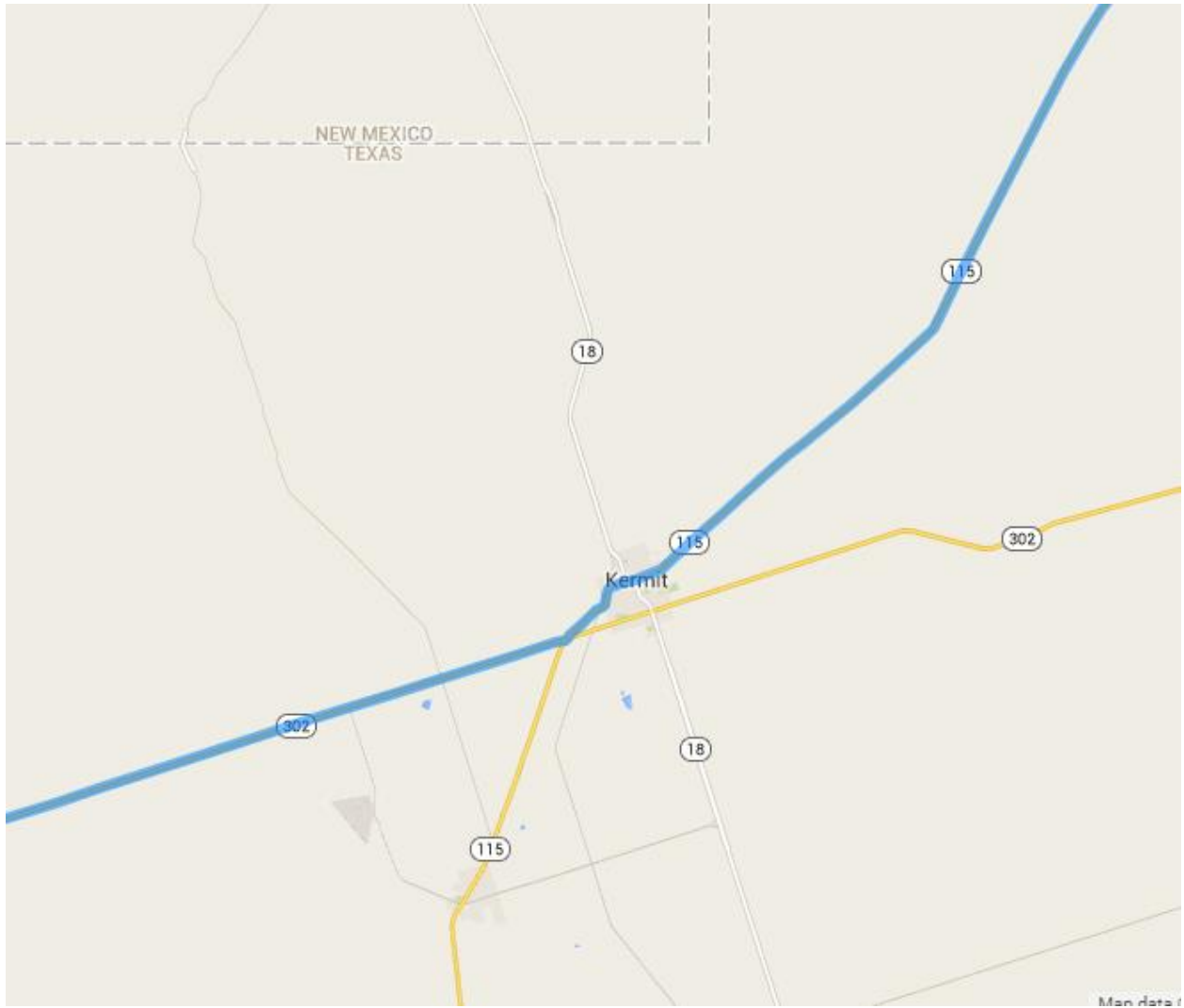


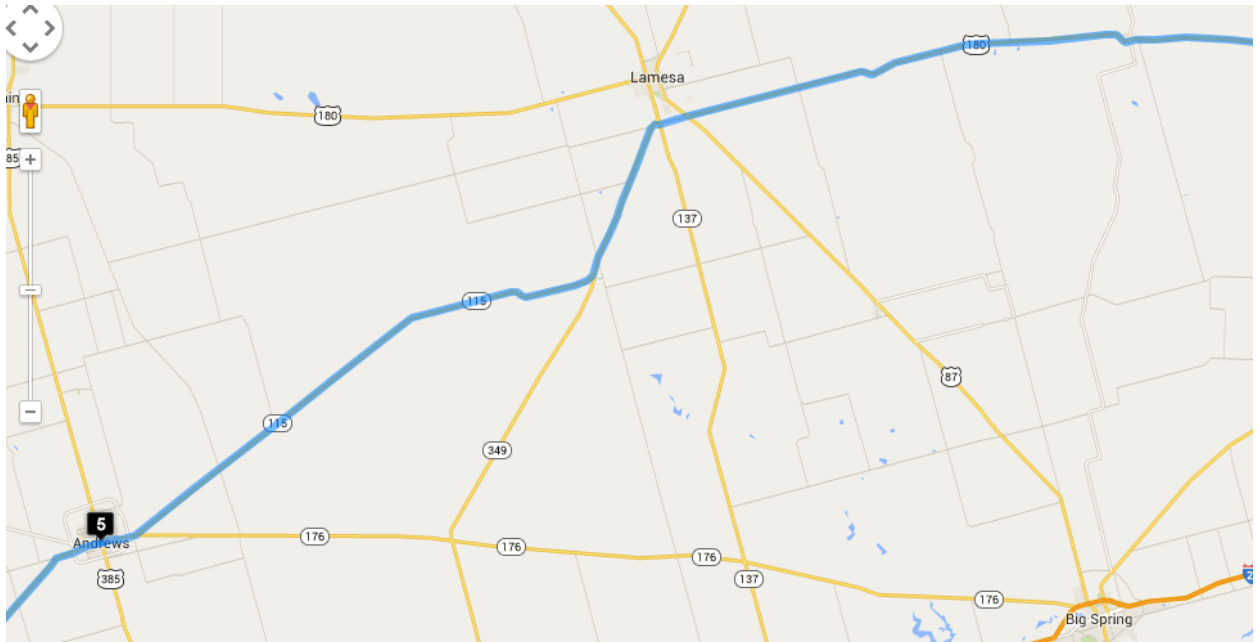
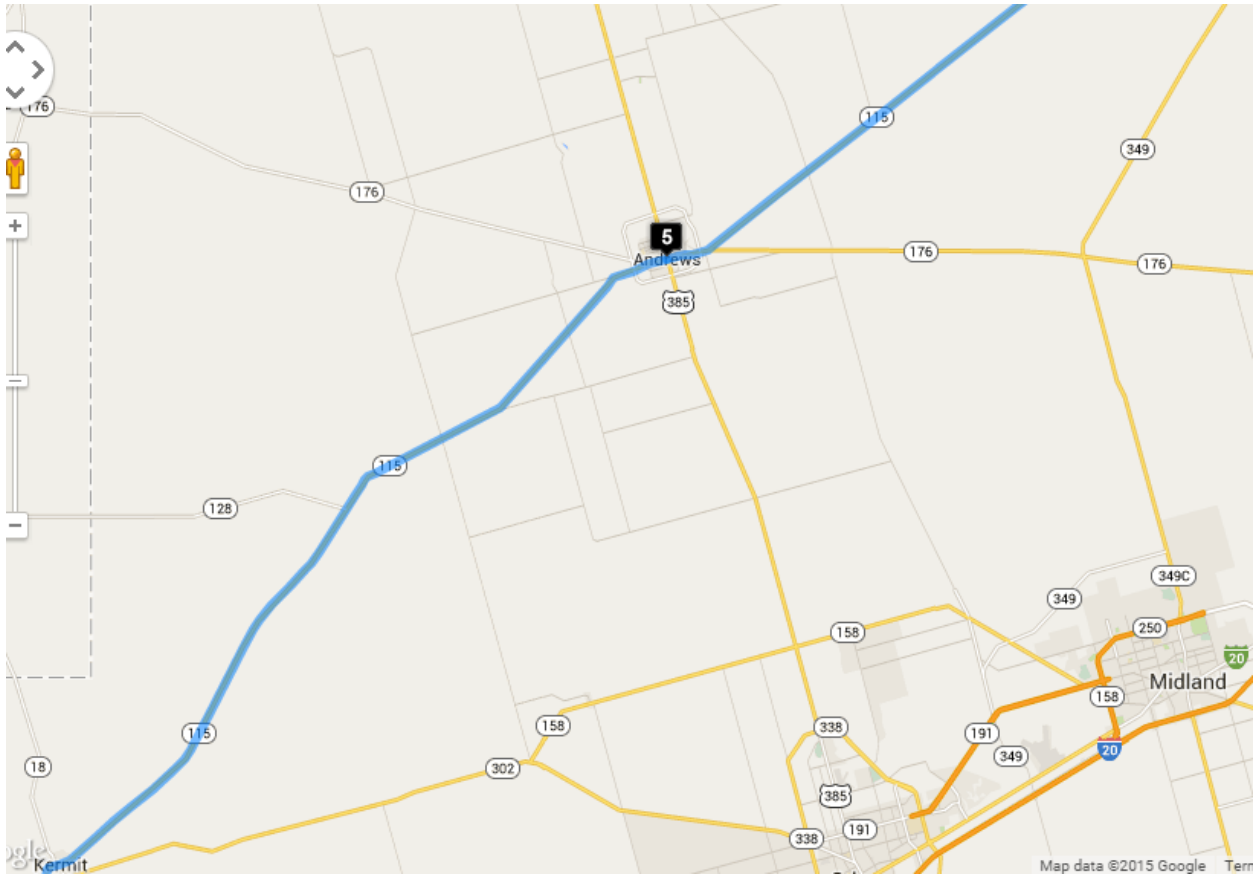


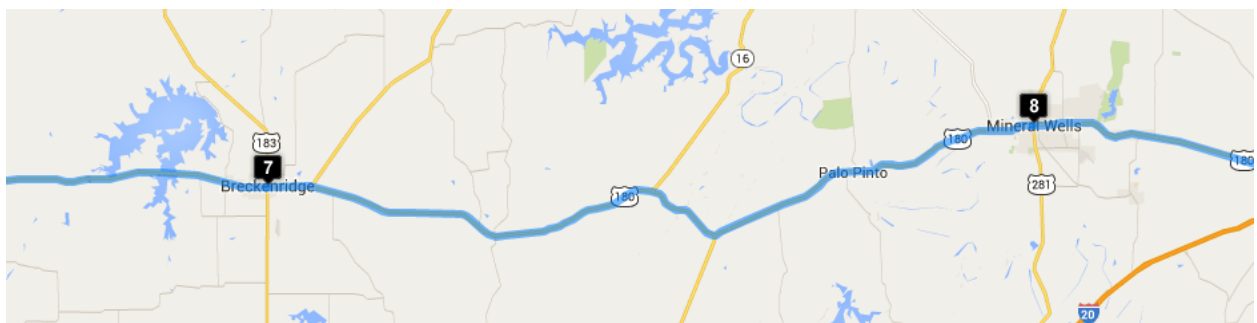
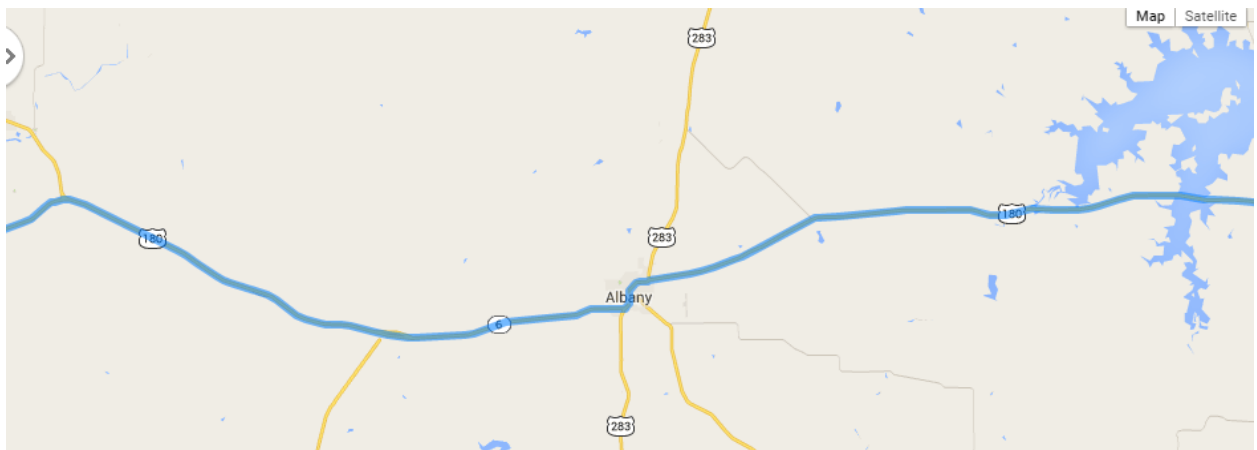
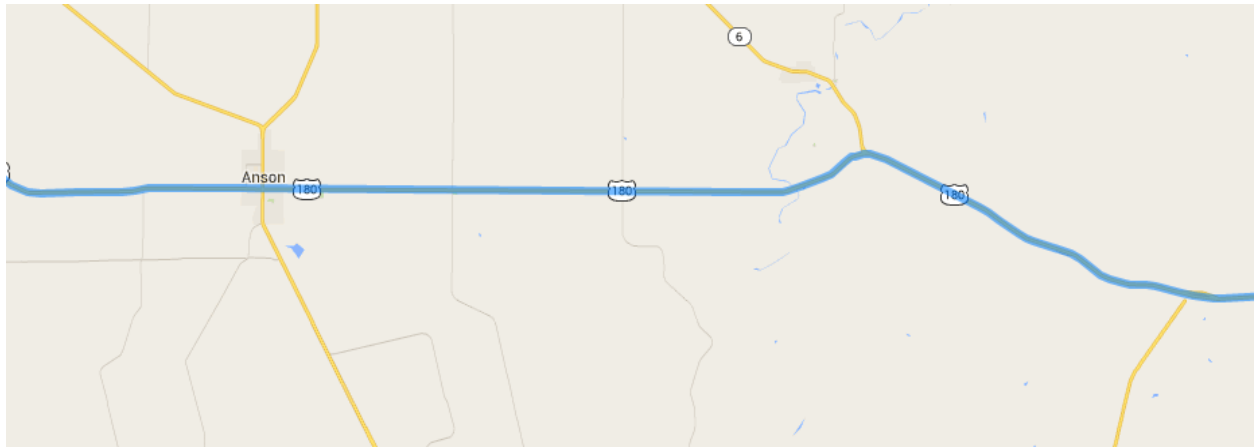


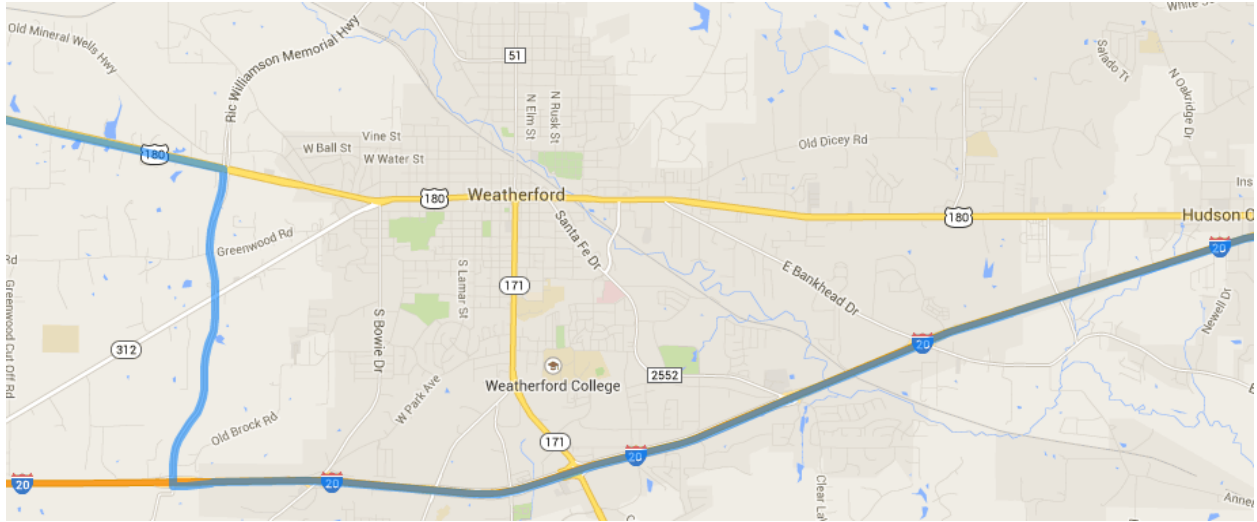












## Turn-by-Turn

**1** (30.3488292, -103.6930719) (Hotel)

Head **northeast** on **US-67 N/US-90 E** toward **N Mosley Ln**

3.4 km/2.1 mls

Turn **left** onto **TX-118 N/N 5th St**  
Continue to follow TX-118 N

38.3 km/24 mls

Slight **right** onto **TX-118 N/TX-17 N/State St**  
Continue to follow TX-118 N/TX-17 N

2.1 km/1.3 mls

Turn **right** onto **TX-17 N**

57.1 km/35.6 mls

**2** (30.9866783, -103.74372590000002) (Balmorhea)

Head **northeast** on **I-10 Business W/TX-17 N** toward **Dallas St**  
Continue to follow TX-17 N

4.5 km/2.8 mls

Take the ramp on the **left** onto **I-10 E**

3.2 km/2 mls

Take exit **212** for **TX-17** toward **Farm to Market Rd 2448/Pecos**

0.3 km/.2 mls

Continue onto **TX-17 N**

0.2 km/.1 mls

Turn **left** to stay on **TX-17 N**

48.9 km/30.5 mls

**3** (31.4003404, -103.52150210000002) Pecos **98.6 mls; break**

Head **north** on **TX-17 N** toward **Interstate 20 Service Rd**

1.9 km/1.2 mls

Turn **right** onto **W 3rd St**

2.4 km/1.5 mls

Turn **left** onto **US-285 N/S Cedar St**  
Continue to follow US-285 N



27.8 km/17.4 mls

Turn **right** onto **TX-302 E**

0.1 km/600 ft

**4** (31.6399967, -103.6431839) **118 mls**

Head **northeast** on **TX-302 E** toward **Co Rd 425**

56.9 km/35.6 mls

Slight **left** onto **TX-115 N/TX-302 E**

0.1 km/600 ft

Continue straight onto **TX-115 N**

78.2 km/48.9 mls

Turn **right** onto **US-385 S/S Main St**

Destination will be on the left

7 m

**5** (32.318683, -102.54654879999998) Andrews **203.2; break**

Head **north** on **S Main St** toward **E Broadway St**

7 m

Turn **right** at the 1st cross street onto **TX-115 N/TX-176 E/E Broadway St**  
Continue to follow TX-115 N/TX-176 E

3.7 km/2.3 mls

Turn **left** onto **TX-115 N**

54.3 km/33.9 mls

Slight **left** onto **TX-349 N**

16.3 km/10.2 mls

Turn **right** onto **FM 2052 E**

0.6 km/.4 mls

Continue onto **County Rd 21**

3.0 km/1.8 mls

Continue onto **US-180 E**

95.8 km/59.9 mls

**6** (32.7171503, -100.91837859999998) Synder **311.7 mls; break;**

Head **east** on **25th St** toward **Avenue R**

1.2 km/.75 mls

Continue onto **US-180 E/Coliseum Dr**

Continue to follow US-180 E

155 km/96.9 mls

Turn **left** onto **TX-6 S/US-180 E/US-283 N**

Continue to follow US-180 E

Destination will be on the left

39.2 km/24.5 mls

**7** (32.7554215, -98.90244469999999) Breckenridge **433.85 mls; break;**

Head **east** on **US-180 E/E Walker St** toward **S Baylor Ave**

Continue to follow US-180 E

Destination will be on the right

80.6 km/50.4 mls

**8** (32.8083982, -98.11284510000002) Mineral Wells **484.25 mls**

Head <b>east</b> on <b>US-180 E/SE 1st St</b> toward <b>SE 2nd Ave</b>	
Continue to follow US-180 E	27.2 km/17 mls
Turn <b>right</b> onto <b>Ric Williamson Memorial Hwy</b>	3.9 km/2.4 mls
Turn <b>left</b> to merge onto <b>I-20 E</b>	25.6 km/16 mls
Keep <b>left</b> at the fork to continue on <b>I-30 E</b>	10.6 km/6.6 mls
Take exit <b>6</b> toward <b>Las Vegas Trail</b>	0.3 km/.2 mls
Merge onto <b>West Fwy</b>	88 m
Turn <b>left</b> onto <b>Las Vegas Trail</b>	0.1 km
Turn <b>left</b> at the 1st cross street onto <b>West Fwy</b>	0.1 km
Take the ramp on the <b>left</b> onto <b>I-30 W</b>	
Destination will be on the left	1.2 km/.75 mls
<b>9</b> (32.7382881, -97.48134909999999) West of Fort Worth 527.2	