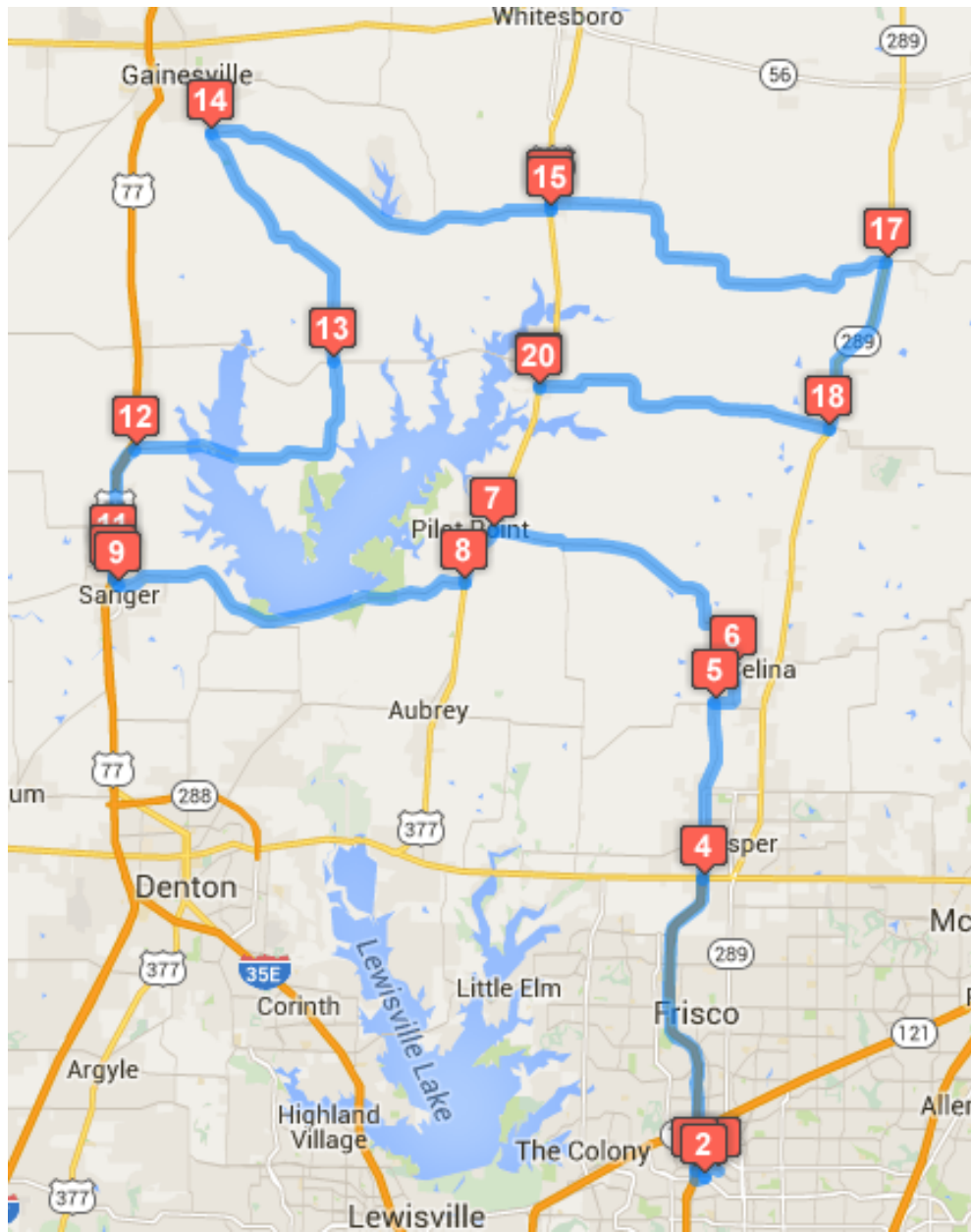
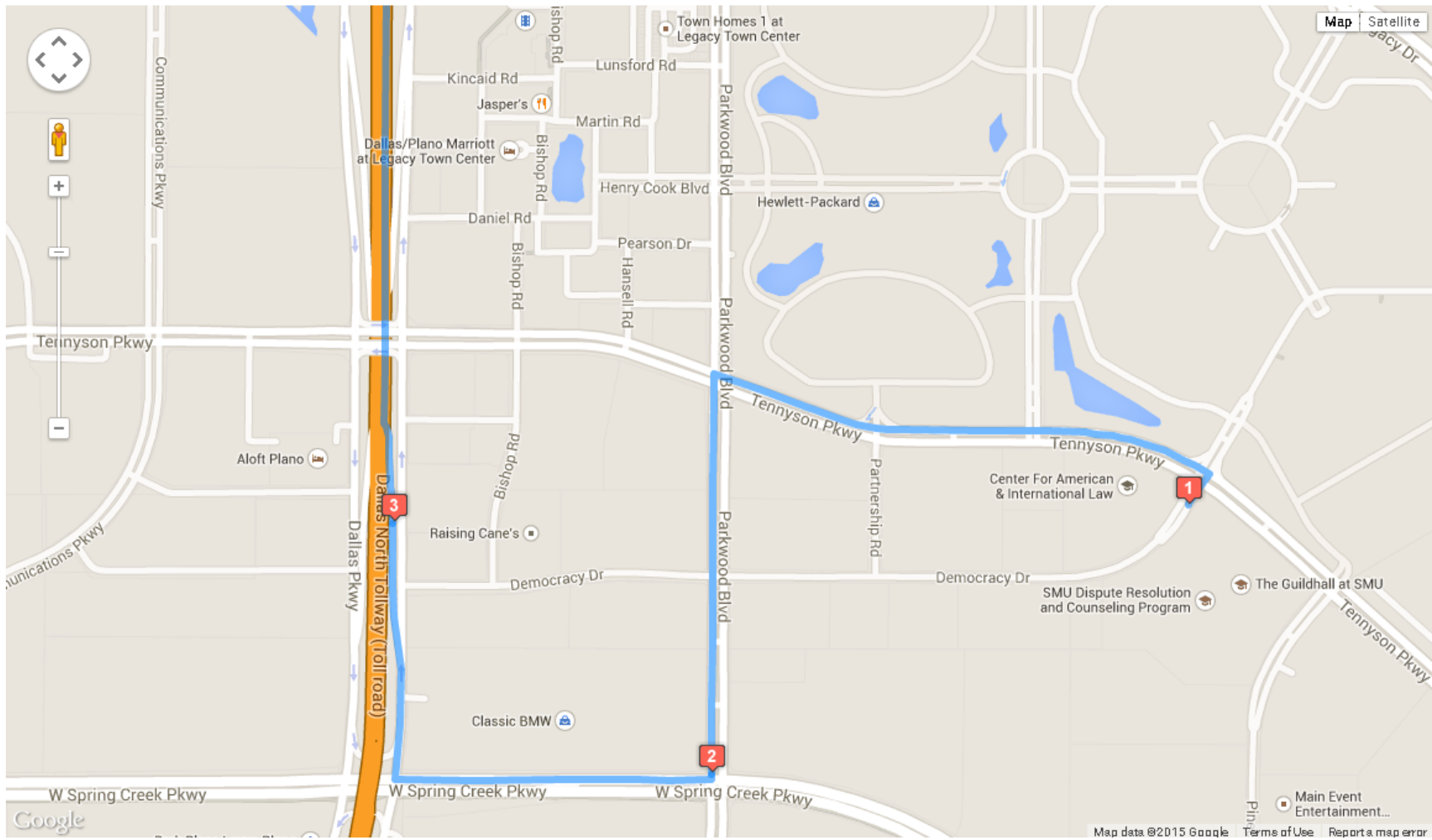


Here are the details for the drive after Cars & Coffee on June 6th. We will meet at 9:45 at 5216 Democracy Drive, Plano, TX. It is at the buildings comprised of the SMU campus in Plano at the intersection of Democracy Drive and Tennyson Parkway. Our destination will be Clark's Outpost BBQ at 101 US-377, Tioga, TX.





Map Satellite



Tennyson Pkwy

Communications Pkwy

W Spring Creek Pkwy

Google

Dallas/Plano Marriott at Legacy Town Center
Aloft Plano
Dallas North Tollway (Toll Road)
W Spring Creek Pkwy

Kincaid Rd
Jasper's
Daniel Rd
Bishop Rd
Lunsford Rd
Martin Rd
Henry Cook Blvd
Pearson Dr
Hansell Rd

Raising Cane's
Democracy Dr

Classic BMW

Town Homes 1 at Legacy Town Center

Hewlett-Packard

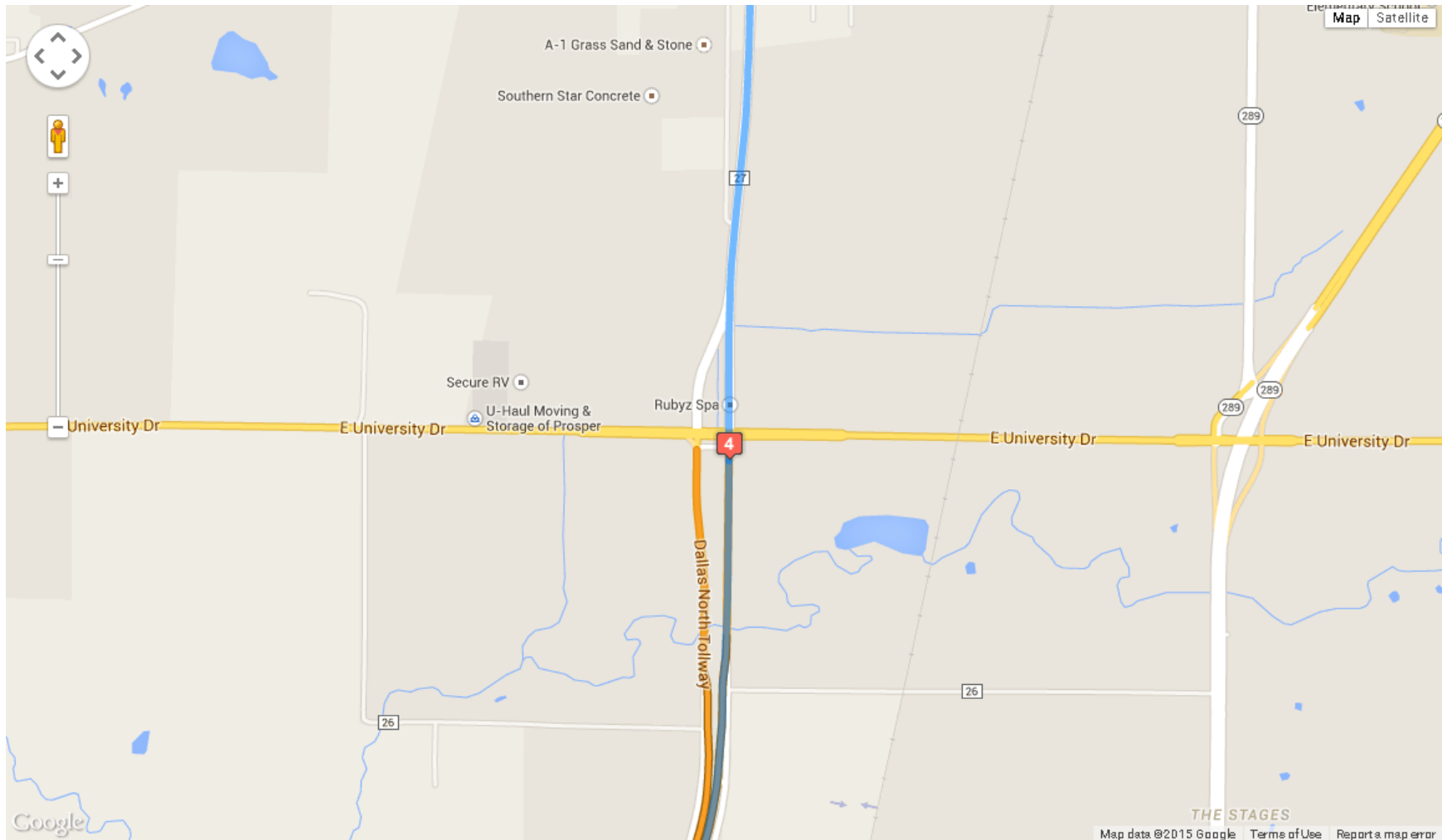
Center For American & International Law

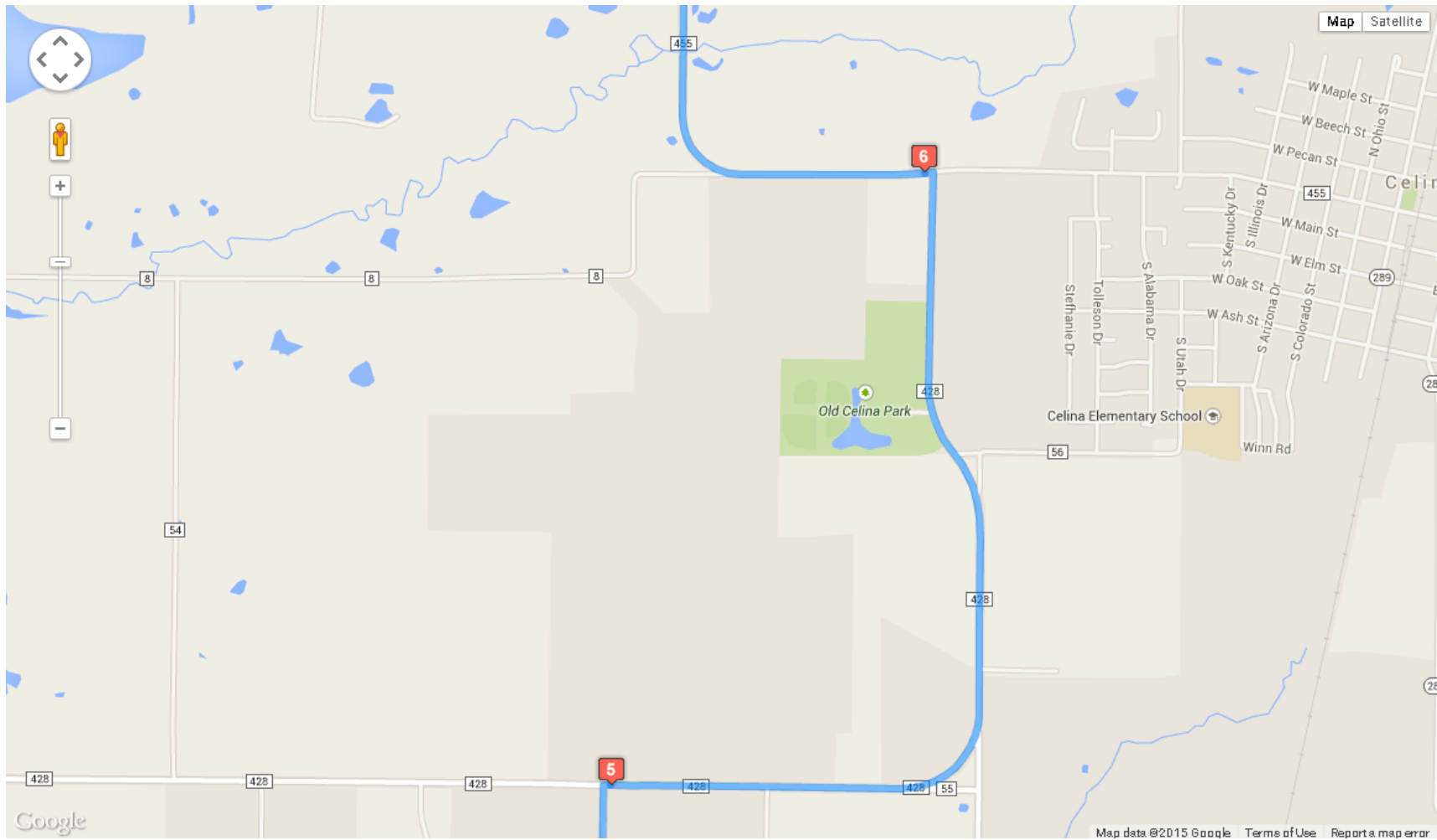
SMU Dispute Resolution and Counseling Program

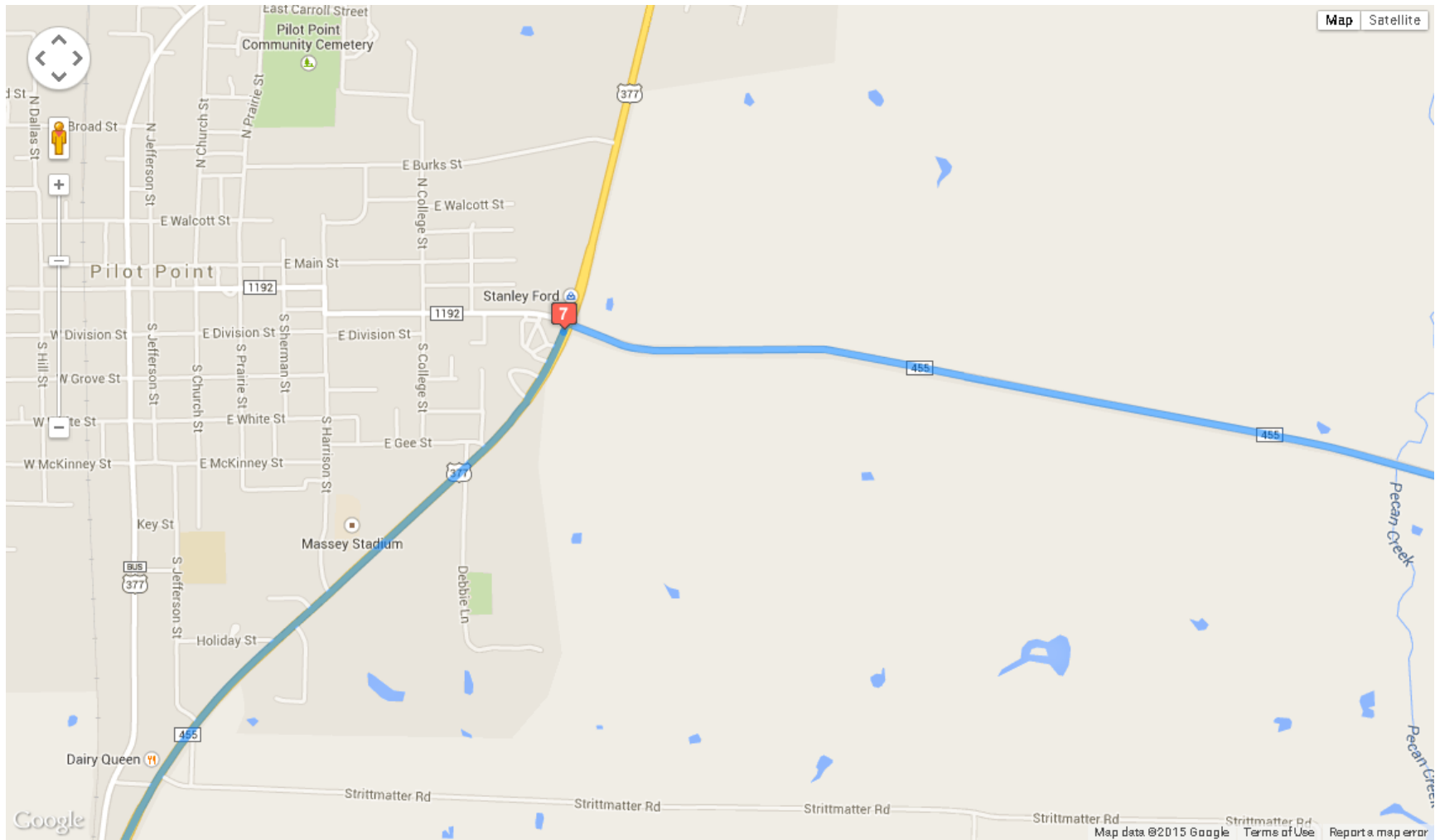
The Guildhall at SMU

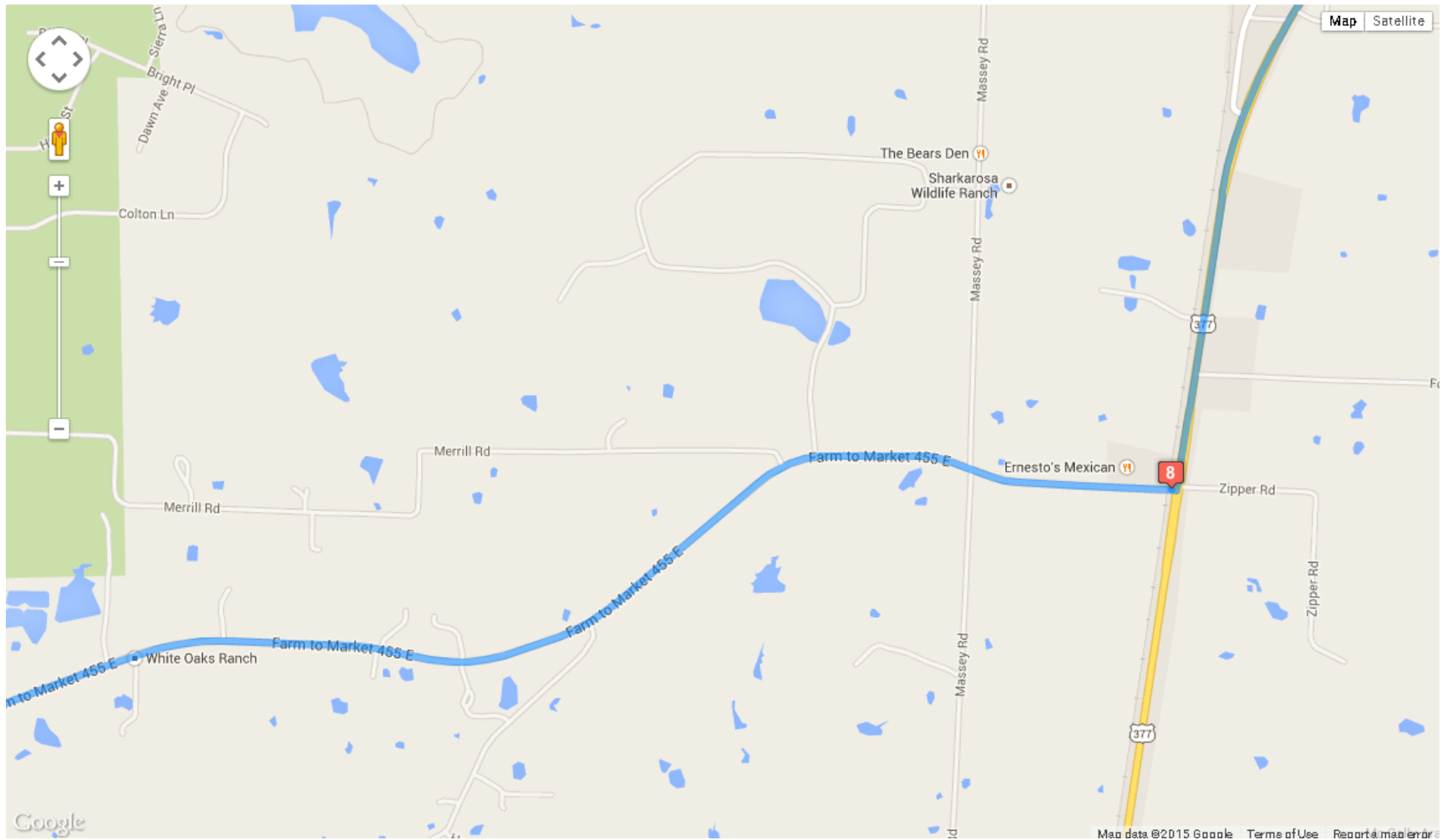
Main Event Entertainment...

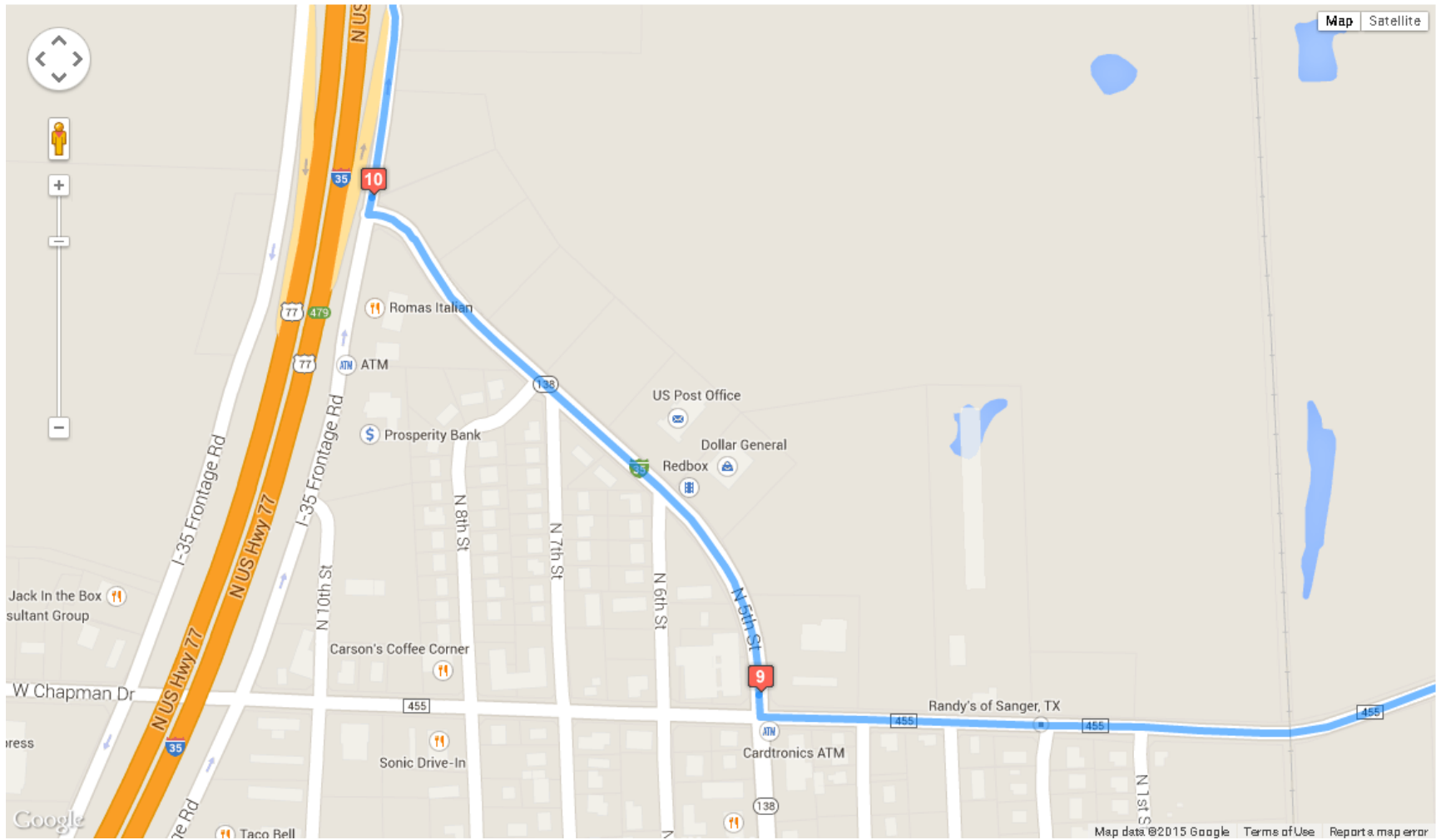
Map data ©2015 Google Terms of Use Report a map error

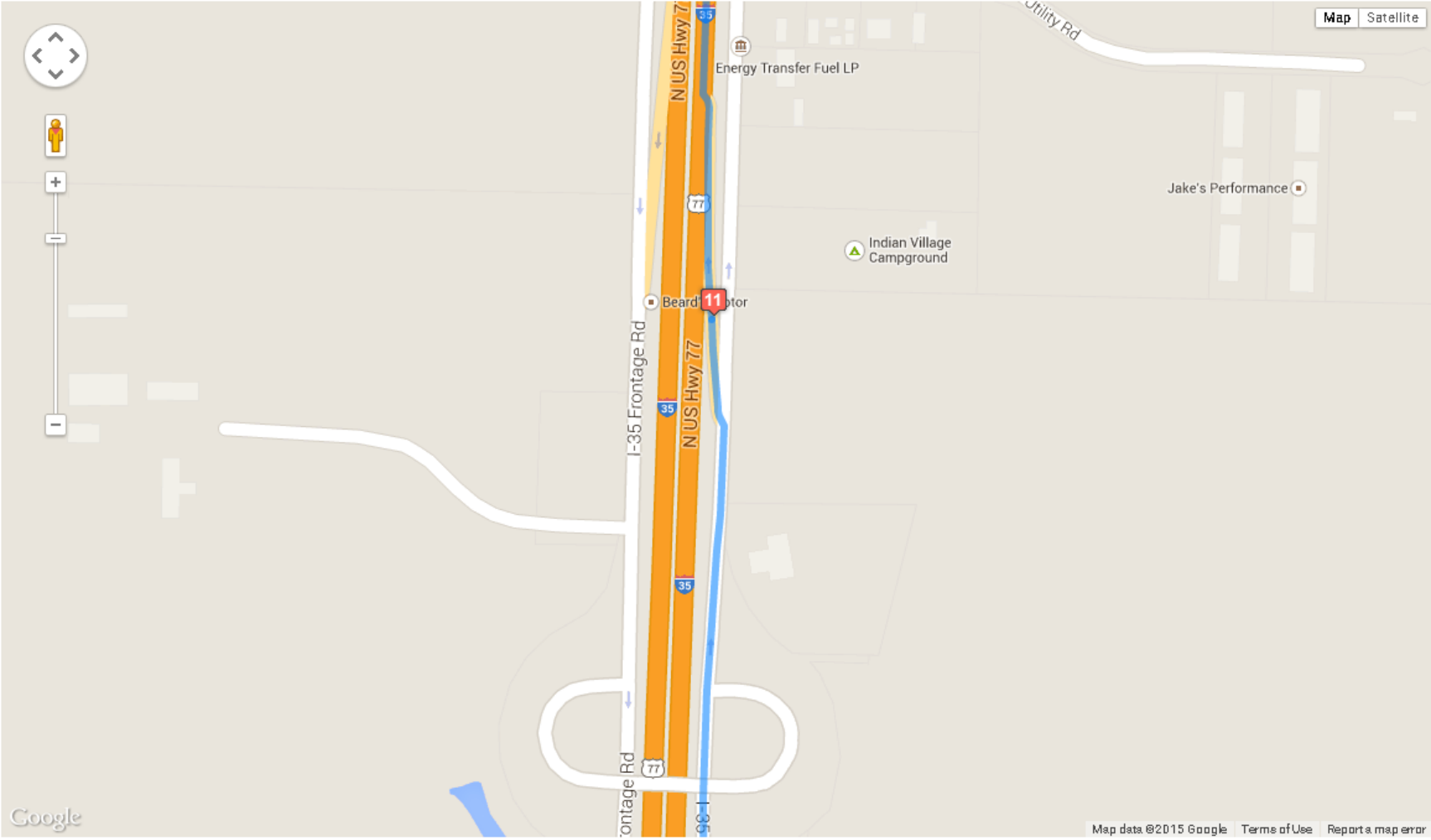






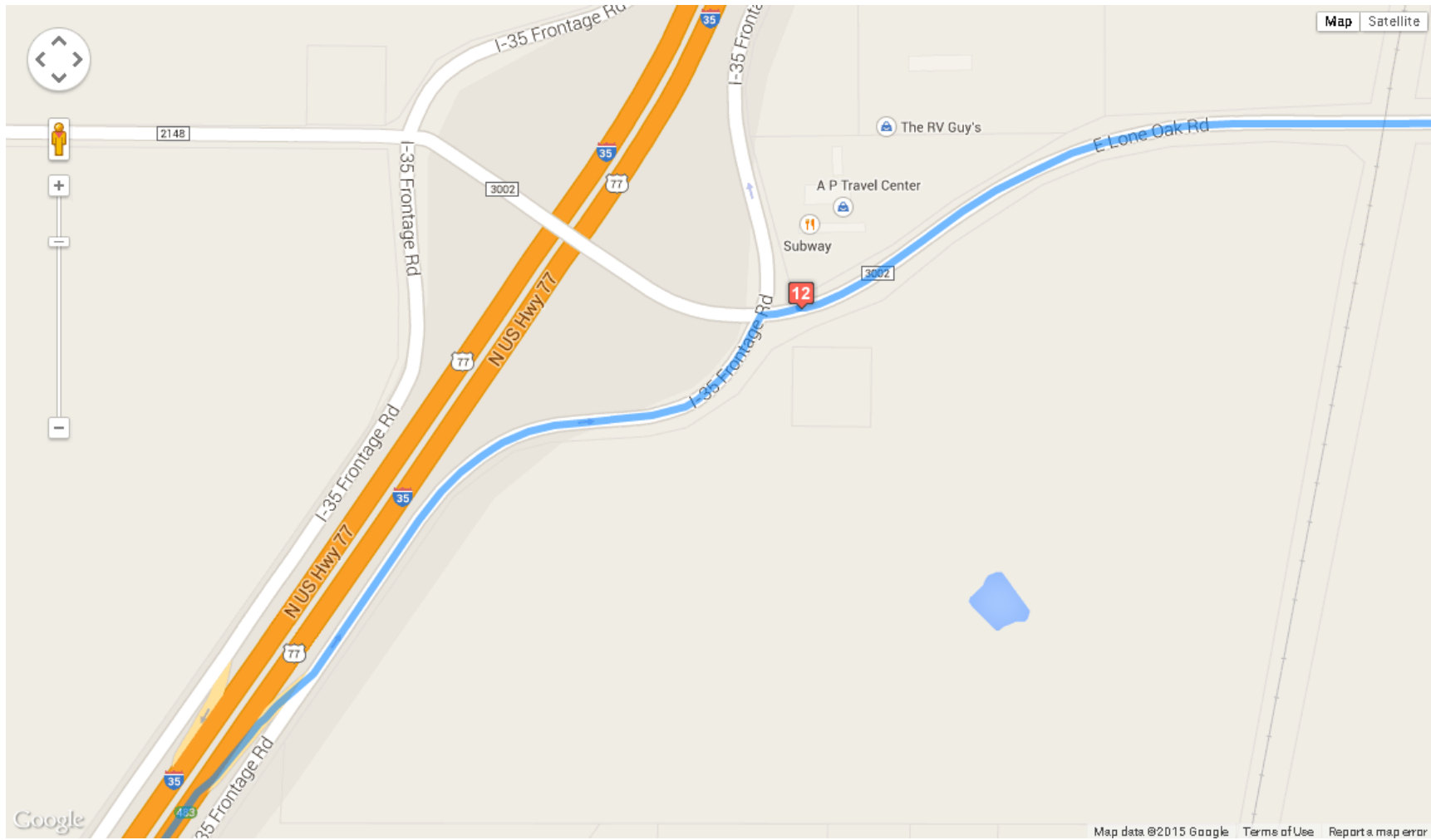






Google

Map data ©2015 Google Terms of Use Report a map error



Map Satellite



Mt Springs Ln

372

Mountain Springs Feed & Supplies

13

922

922

922

922

922

922

922

S. Farm to Market 372

Google

Map data ©2015 Google Terms of Use Report a map error

Map Satellite



S Farm to Market 372

14

902

902

902

902

902

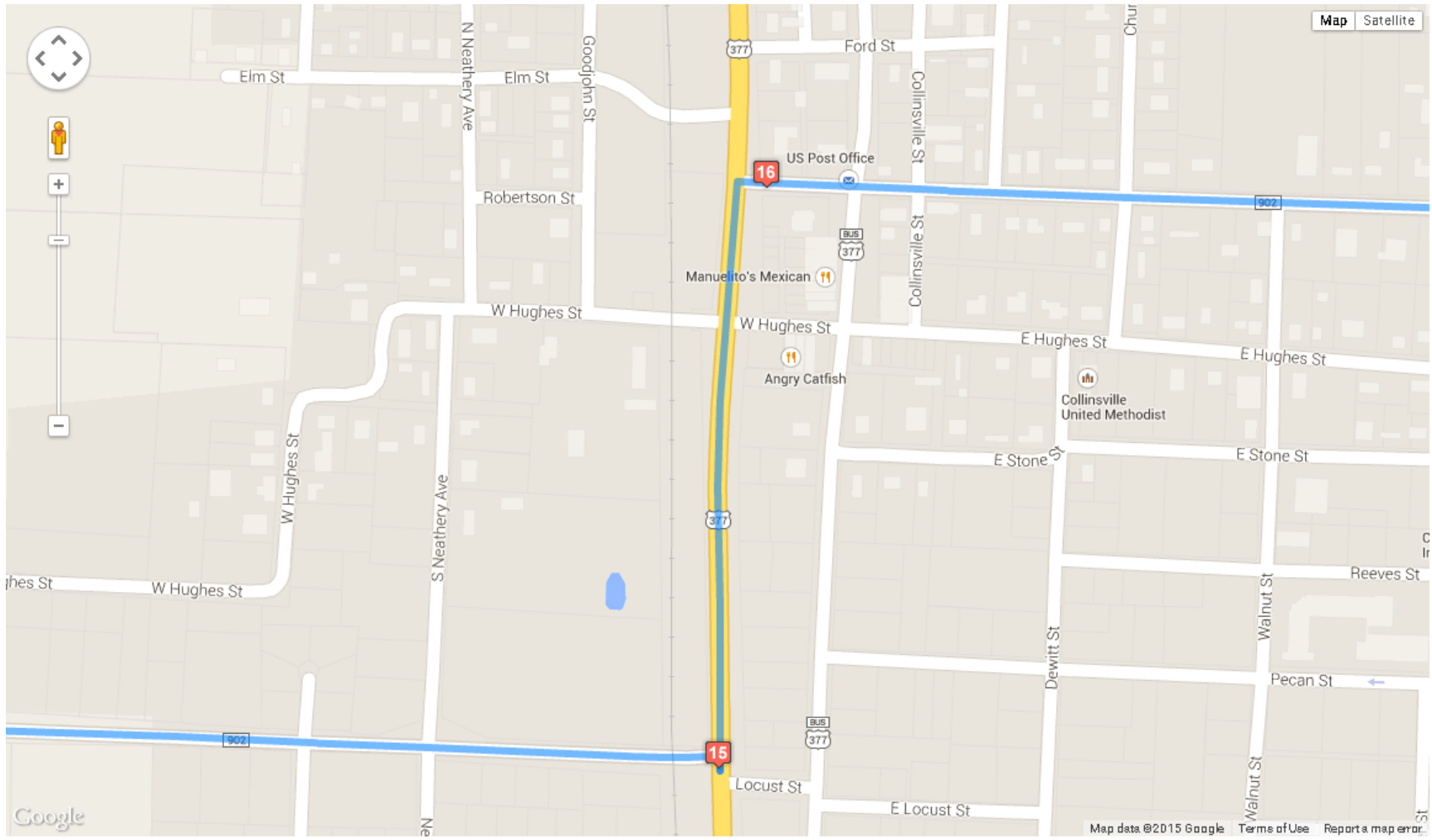
902

216

372

Google

Map data ©2015 Google Terms of Use Report a map error



Map Satellite



902

902

902

902

17

289

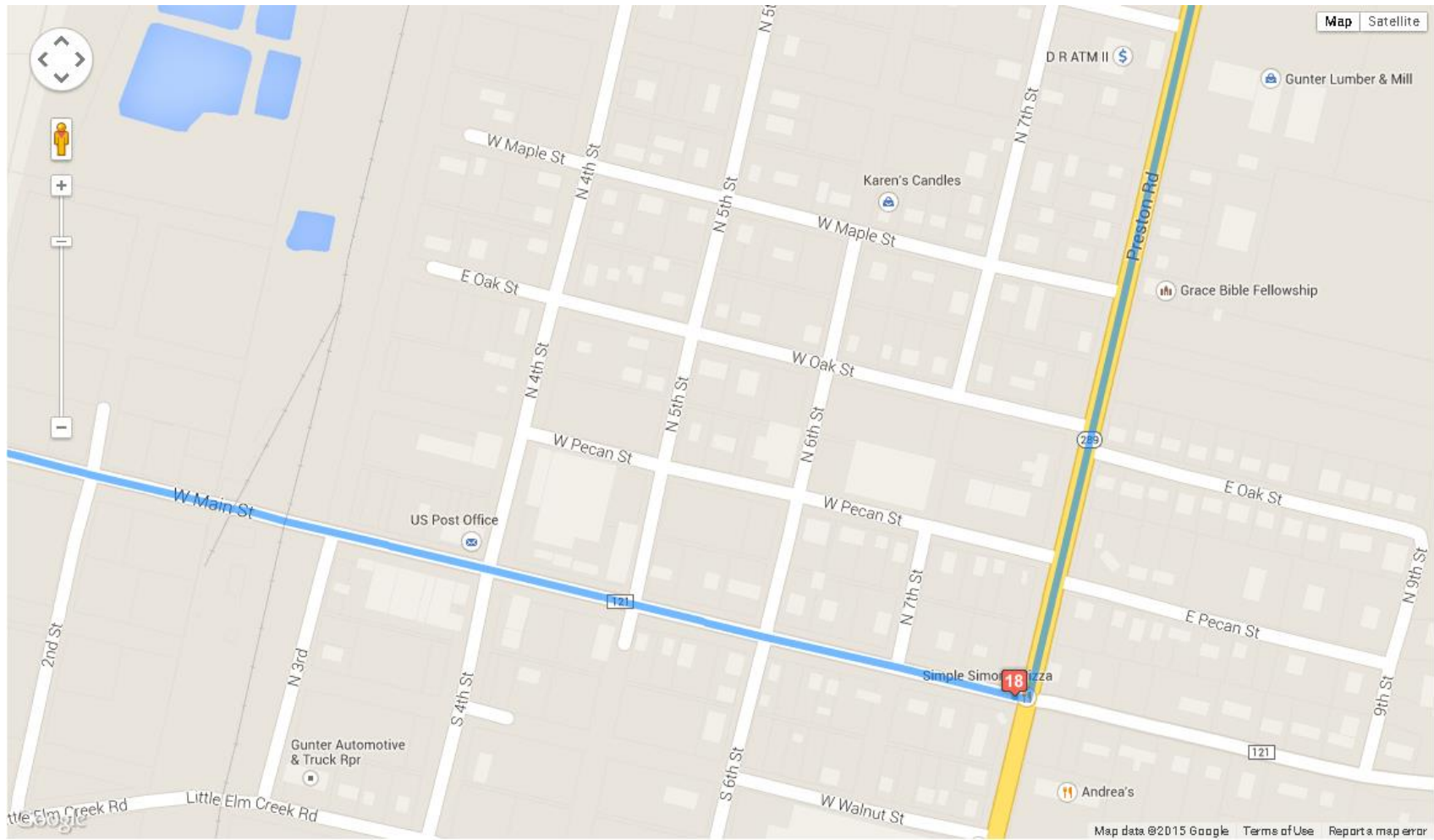
289

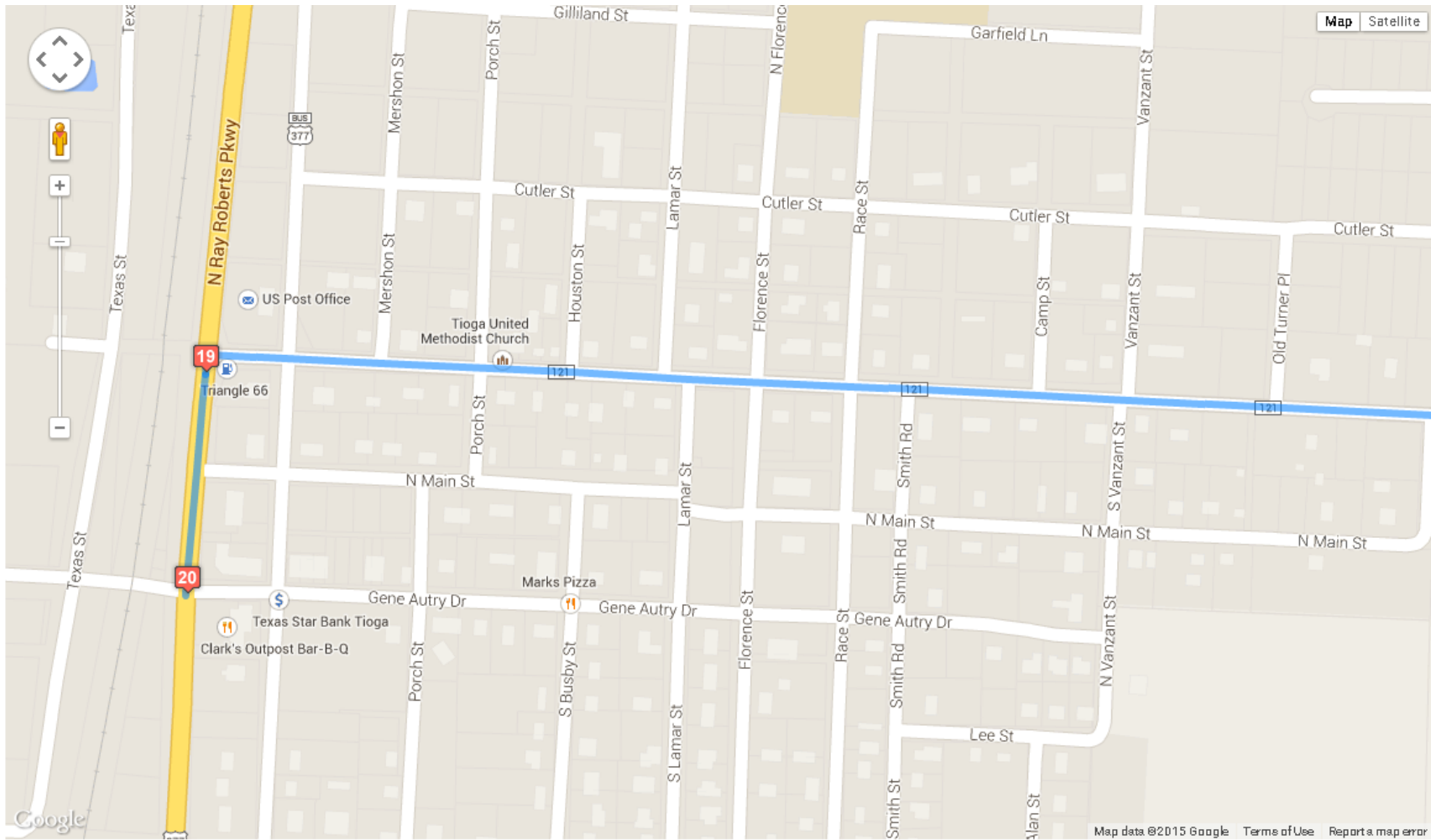
Preston Rd

Preston Rd

Google

Map data ©2015 Google Terms of Use Report a map error





Trip duration: 2 hrs 18 min
Trip length: 191 km (119.1 miles)

| | |
|----------|---|
| 1 | 5216 democracy dr, plano, tx |
| | Head northeast on Democracy Dr toward Tennyson Pkwy |
| | 138 ft |
| | Turn left at the 1st cross street onto Tennyson Pkwy |
| | 0.5 mi |
| | Turn left onto Parkwood Blvd |
| | 0.4 mi |
| 2 | (33.0656867, -96.81873869999998) |
| | Head south on Parkwood Blvd toward W Spring Creek Pkwy |
| | 30 ft |
| | Turn right onto W Spring Creek Pkwy |
| | 0.3 mi |
| | Turn right onto Dallas Pkwy |
| | 0.1 mi |
| | Take the Dallas North Tollway N ramp on the left |
| | Toll road |
| | 0.1 mi |
| 3 | (33.06933679999999, -96.82426220000002) |
| | Head north toward Dallas North Tollway N |
| | Toll road |
| | 0.1 mi |
| | Merge onto Dallas North Tollway N |
| | Partial toll road |
| | 11.1 mi |
| 4 | (33.2183152, -96.81955270000003) |
| | Head north on Dallas North Tollway N |

118 ft

Continue onto **S Dallas Pkwy**

6.2 mi

Turn **right** onto **FM428 E**

Destination will be on the right

79 ft

5

(33.3070982, -96.8124886)

Head **east** on **FM428 E** toward **Co Rd 52**

1.9 mi

Turn **left** onto **FM 455 W**

Destination will be on the left

92 ft

6

(33.3248334, -96.80163440000001)

Head **west** on **FM 455 W** toward **Co Rd 8**

11.4 mi

Turn **left** onto **FM 455 W/US-377 S**

128 ft

7

(33.39475780000001, -96.94626319999998)

Head **southwest** on **FM 455 W/US-377 S**

2.2 mi

Turn **right** onto **Farm to Market 455 E**

52 ft

8

(33.3680782, -96.96456949999998)

Head **west** on **Farm to Market 455 E** toward **Massey Rd**

9.7 mi

Continue onto **FM 455 W/W Chapman Rd**

Continue to follow FM 455 W

3.6 mi

Turn **right** onto **N 5th St**

59 ft

9

(33.3668609, -97.1740906)

Head **north** on **I-35BUS N/TX-138 Loop/N 5th St** toward **N 6th St**
Continue to follow I-35BUS N/TX-138 Loop

0.3 mi

Turn **right** onto **I-35 Frontage Rd/Stemmons Fwy**

46 ft

10

(33.3704649, -97.17745409999998)

Head **north** on **I-35 Frontage Rd/Stemmons Fwy**
Continue to follow I-35 Frontage Rd

0.7 mi

Take the **I-35 N** ramp on the **left**

285 ft

11

(33.3807749, -97.17701360000001)

Head **north** toward **I-35 N**

0.1 mi

Merge onto **I-35 N**

3.6 mi

Take exit **483** toward **Lone Oak Rd/Farm to Market Rd 3002**

443 ft

Merge onto **I-35 Frontage Rd**

0.3 mi

Turn **right** onto **E Lone Oak Rd**
Destination will be on the right

105 ft

12

(33.436046, -97.1641861)

Head **east** on **E Lone Oak Rd**

8.3 mi

Continue onto **S Farm to Market 372 N**

Destination will be on the right

2.0 mi

13

(33.4808417, -97.04395139999997)

Head **northwest** on **S Farm to Market 372 N** toward **Mt Springs Ln**

10.0 mi

Turn **right** onto **FM 902 E**

Destination will be on the right

26 ft

14

(33.5959856, -97.11819249999996)

Head **east** on **FM 902 E** toward **Co Rd 260**

13.1 mi

Turn **right** onto **US-377 S**

Destination will be on the right

39 ft

15

(33.5569441, -96.9123758)

Head **north** on **US-377 N** toward **W Locust St**

0.3 mi

Turn **right** onto **W Woodland St**

Destination will be on the right

79 ft

16

(33.56120629999999, -96.91198550000001)

Head **east** on **FM 902 E/W Woodland St** toward **N Main St**

Continue to follow FM 902 E

14.4 mi

Turn **right** onto **TX-289 S**

26 ft

17

(33.5315143, -96.70798350000001)

Head **south** on **TX-289 S/Preston Rd**

6.4 mi

Turn **right** onto **W Main St**

36 ft

18

(33.4467904, -96.74290229999997)

Head **west** on **FM 121 W/W Main St** toward **N 7th St**

Continue to follow FM 121 W

11.3 mi

Turn **left** onto **N Ray Roberts Pkwy**

52 ft

19

(33.4682961, -96.91908230000001)

Head **south** on **US-377 S/N Ray Roberts Pkwy** toward **N Main St**

Continue to follow US-377 S

0.1 mi

20

(33.4666941, -96.91924619999998)

(33.0695986, -96.81045)
(33.0656867, -96.81873869999998)
(33.06933679999999, -96.82426220000002)
(33.2183152, -96.81955270000003)
(33.3070982, -96.8124886)
(33.3248334, -96.80163440000001)
(33.39475780000001, -96.94626319999998)
(33.3680782, -96.96456949999998)
(33.3668609, -97.1740906)
(33.3704649, -97.17745409999998)
(33.3807749, -97.17701360000001)
(33.436046, -97.1641861)
(33.4808417, -97.04395139999997)
(33.5959856, -97.11819249999996)
(33.5569441, -96.9123758)
(33.56120629999999, -96.91198550000001)
(33.5315143, -96.70798350000001)
(33.4467904, -96.74290229999997)
(33.4682961, -96.91908230000001)
(33.4666941, -96.91924619999998)