

# Whitewright Routes 2015

Tool used to generate map: <http://www.gebweb.net/optimap/>

## McKinney to Whitewright, TX

Start: 6/20/2015 9:00a at RaceTrac (1004 E University Dr McKinney, TX)

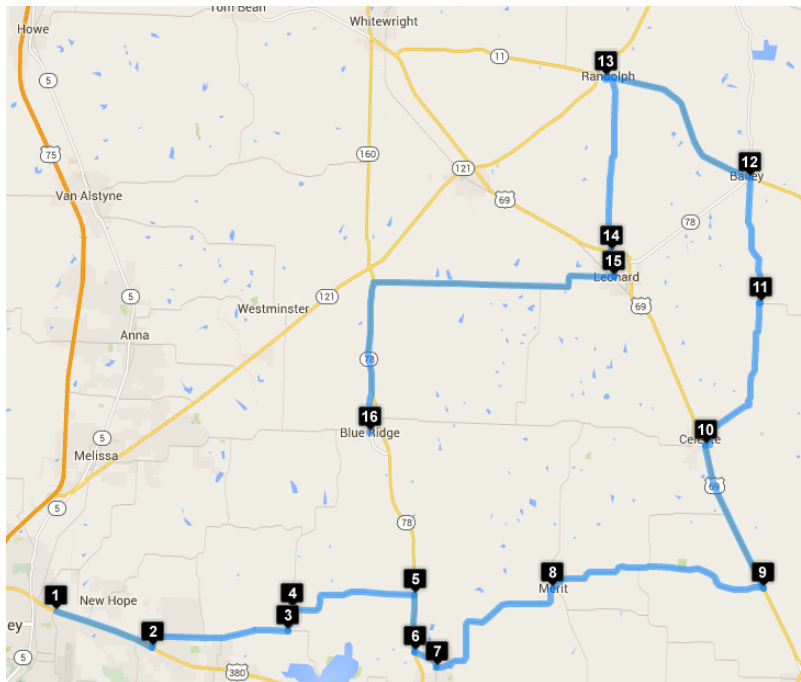
Trip duration: About an Hour and a Half

Trip length: 125 km (77.10 miles)

End: Cattleman's Café (120 W James St, Blue Ridge, Texas 75424 972-752-5334)

### Route Points:

- (33.2040652, -96.59747449999998)
- (33.1850575, -96.53742940000001)
- (33.1940355, -96.45268220000003)
- (33.2053862, -96.45017539999998)
- (33.2129128, -96.37331159999997)
- (33.1832229, -96.37312939999998)
- (33.174841, -96.35969569999997)
- (33.2161749, -96.2871351)
- (33.2164883, -96.15520670000001)
- (33.2910702, -96.19118960000003)
- (33.36527, -96.15713149999999)
- (33.4308089, -96.1636684)
- (33.4838369, -96.2537471)
- (33.3924631, -96.25028580000003)
- (33.3795616, -96.24876819999997)
- (33.2979942, -96.4015832)



## Turn-by-Turn

<b>1</b>	(33.2040652, -96.59747449999998)
Head <b>east</b> on <b>E University Dr</b> toward <b>Greenville Rd</b>	5.5 km
Continue onto <b>W Princeton Dr</b>	0.5 km
<b>2</b>	(33.1850575, -96.53742940000001)
Head <b>northeast</b> on <b>Monte Carlo Blvd</b>	3.4 km
Continue onto <b>Co Rd 407</b>	0.2 km
Continue onto <b>Co Rd 461</b>	0.9 km
Continue onto <b>FM1377</b>	3.9 km
<b>3</b>	(33.1940355, -96.45268220000003)
Head <b>north</b> on <b>FM1377</b> toward <b>Co Rd 497</b>	1.3 km
Turn <b>right</b> onto <b>FM2756</b>	15 m
<b>4</b>	(33.2053862, -96.45017539999998)
Head <b>east</b> on <b>FM2756</b> toward <b>Pvt Rd 5086</b>	7.9 km
Turn <b>right</b> onto <b>N Main St</b>	8 m
<b>5</b>	(33.2129128, -96.37331159999997)
Head <b>south</b> on <b>N Main St</b> toward <b>Co Rd 616</b>	3.3 km
Turn <b>left</b> onto <b>Main St</b>	22 m
<b>6</b>	(33.1832229, -96.37312939999998)
Head <b>east</b> on <b>TX-78 Business/N Main St</b> toward <b>FM2194</b>	1.7 km
<b>7</b>	(33.174841, -96.35969569999997)
Head <b>north</b> on <b>TX-78 Business/N Main St</b> toward <b>Wright St</b>	39 m
Turn <b>right</b> onto <b>FM2194</b>	10.1 km
<b>8</b>	(33.2161749, -96.2871351)
Head <b>northeast</b> on <b>FM2194</b> toward <b>FM 36 S</b>	5.6 km
Turn <b>left</b> onto <b>Farm to Market Rd 2194/FM903</b>	0.6 km

Turn <b>right</b> onto <b>FM2194</b>	7.2 km
Turn <b>right</b> onto <b>US-69 S</b>	48 m
<b>9</b> (33.2164883, -96.15520670000001)	
Head <b>northwest</b> on <b>US-69 N</b> toward <b>FM2194</b>	9.0 km
<b>10</b> (33.2910702, -96.19118960000003)	
Head <b>north</b> on <b>US-69 N</b> toward <b>FM272</b>	51 m
Turn <b>right</b> onto <b>FM272</b>	9.8 km
Turn <b>right</b> onto <b>FM816</b>	35 m
<b>11</b> (33.36527, -96.15713149999999)	
Head <b>west</b> on <b>FM816</b> toward <b>FM272</b>	35 m
Turn <b>right</b> at the 1st cross street to stay on <b>FM816</b>	0.6 km
Continue onto <b>S Farm to Market Rd 816</b>	6.5 km
Continue onto <b>S Bois D Arc St</b>	0.4 km
<b>12</b> (33.4308089, -96.1636684)	
Head <b>northwest</b> on <b>S Bois D Arc St</b> toward <b>SE Front St</b>	25 m
Continue straight onto <b>SE Front St</b>	0.2 km
Turn <b>right</b> onto <b>S Main St</b>	26 m
Turn <b>left</b> at the 1st cross street onto <b>TX-11 W</b>	10.8 km
Turn <b>left</b> onto <b>TX-121 BUS S</b> Destination will be on the right	25 m
<b>13</b> (33.4838369, -96.2537471)	
Head <b>south</b> on <b>TX-121 BUS S</b> toward <b>W S St</b>	0.1 km
Turn <b>left</b> onto <b>FM896</b> Destination will be on the right	10.5 km
<b>14</b> (33.3924631, -96.25028580000003)	
Head <b>south</b> on <b>FM896</b> toward <b>US-69 S</b>	0.3 km
Turn <b>left</b> onto <b>W Cottonwood St</b>	0.2 km
Turn <b>right</b> onto <b>N Connett St</b> Destination will be on the right	

1.1 km

15

(33.3795616, -96.24876819999997)

Head **north** on **S Connett St** toward **Fannin St**

17 m

Turn **left** at the 1st cross street onto **TX-78 S/Fannin St**  
Continue to follow TX-78 S

14.5 km

Turn **left** to stay on **TX-78 S**

6.4 km

Slight **right** onto **TX-78 BUS S**

2.4 km

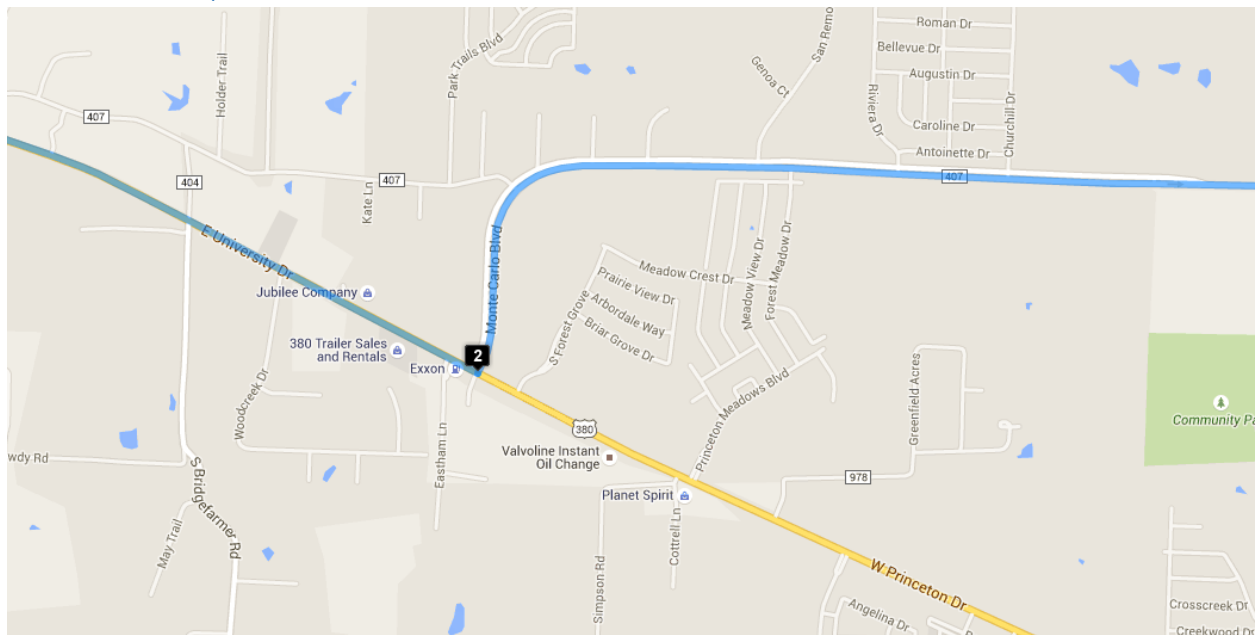
Turn **right** onto **W James St**  
Destination will be on the right

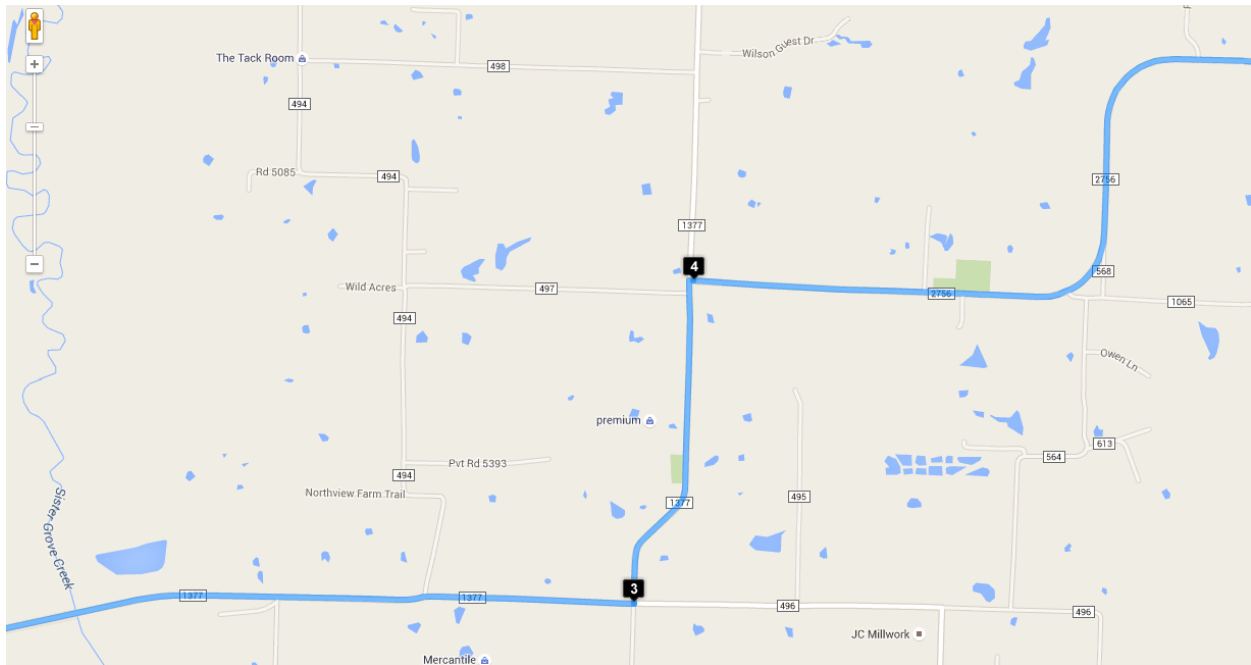
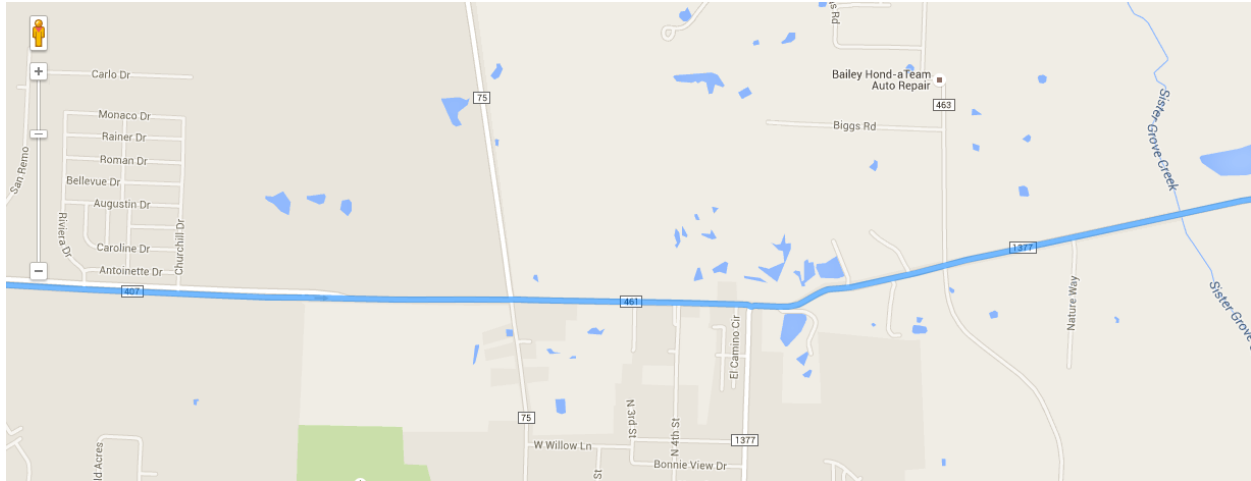
66 m

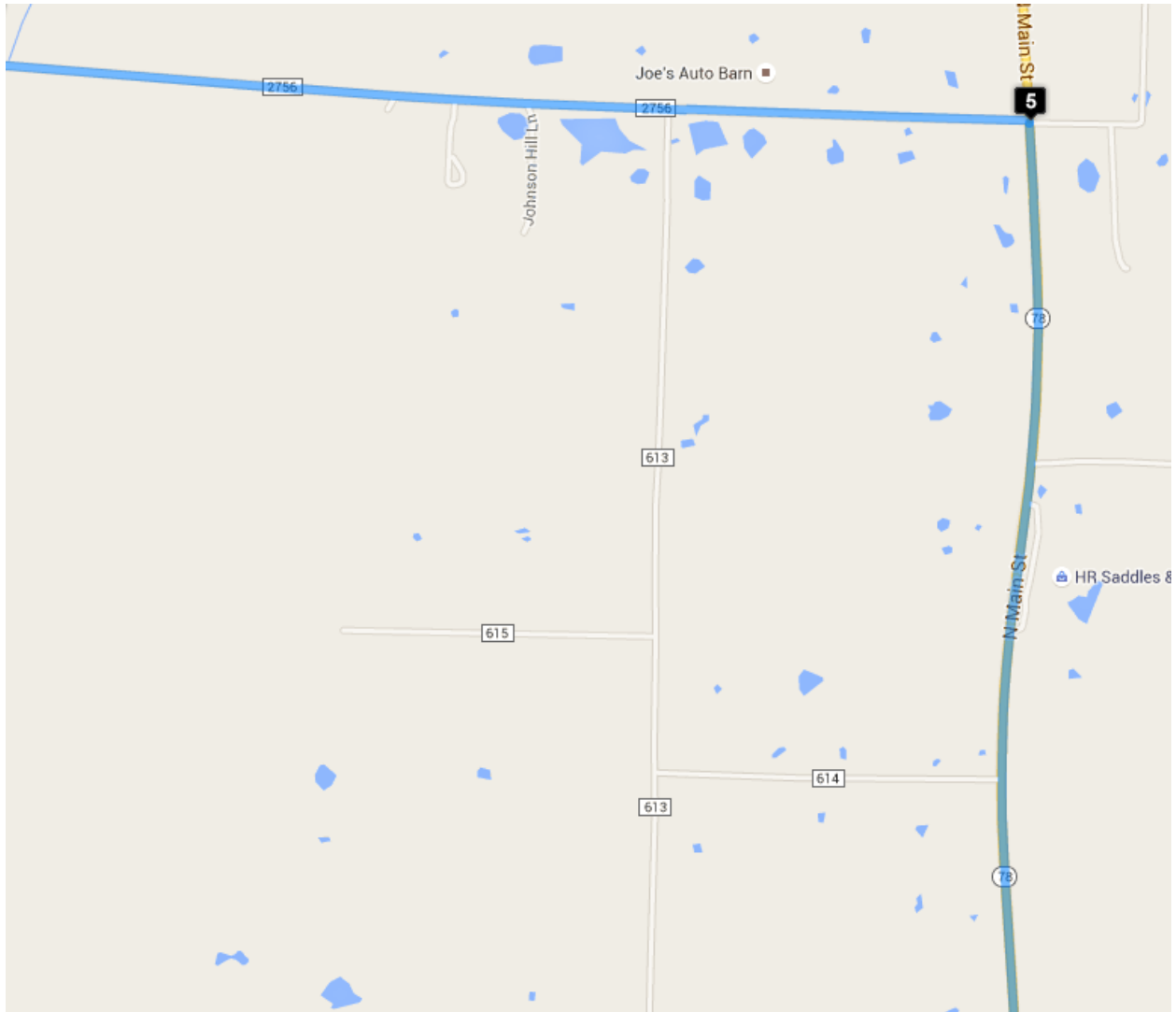
16

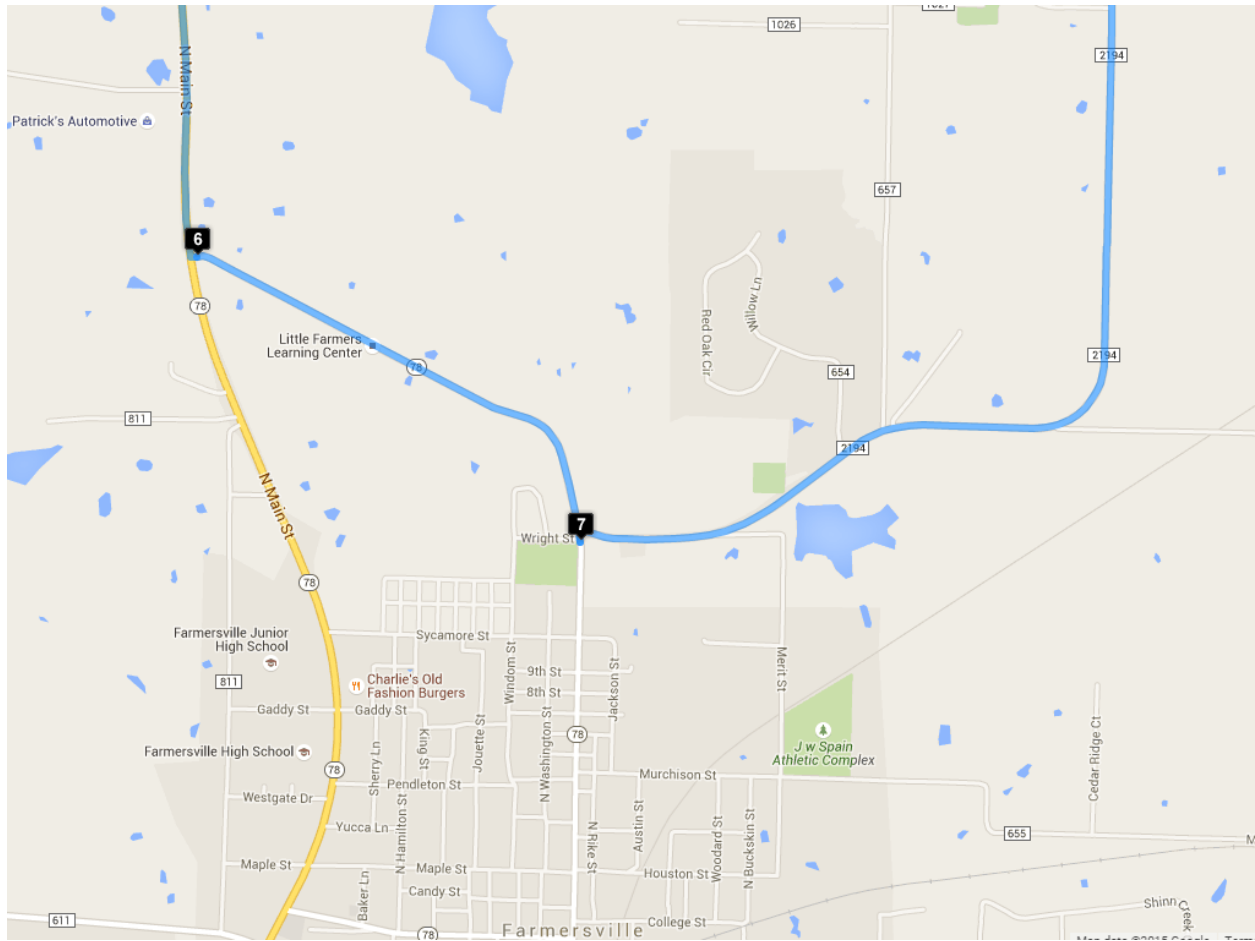
120 W James St Blue Ridge, TX 75424

### Zoomed-in maps:





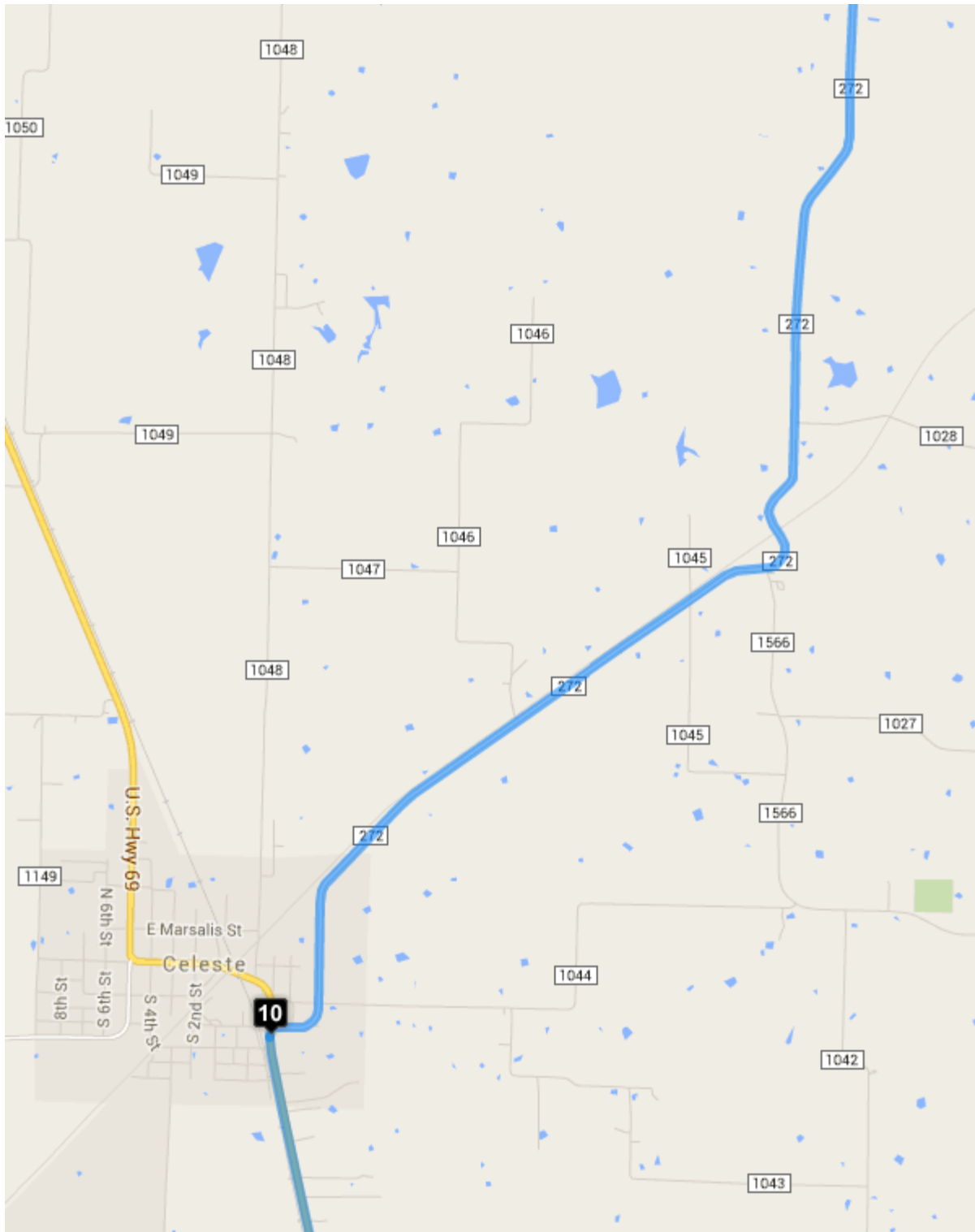


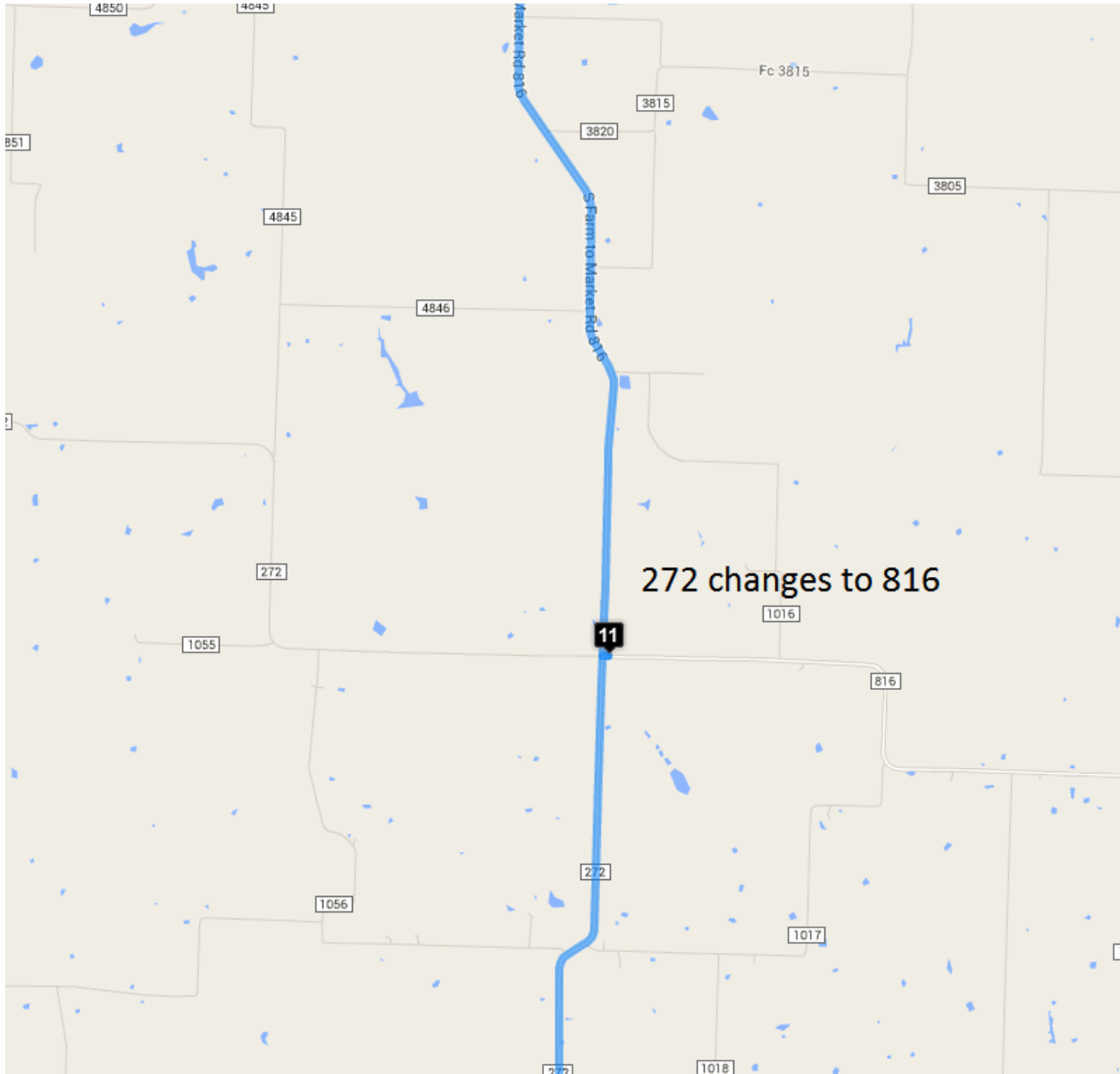




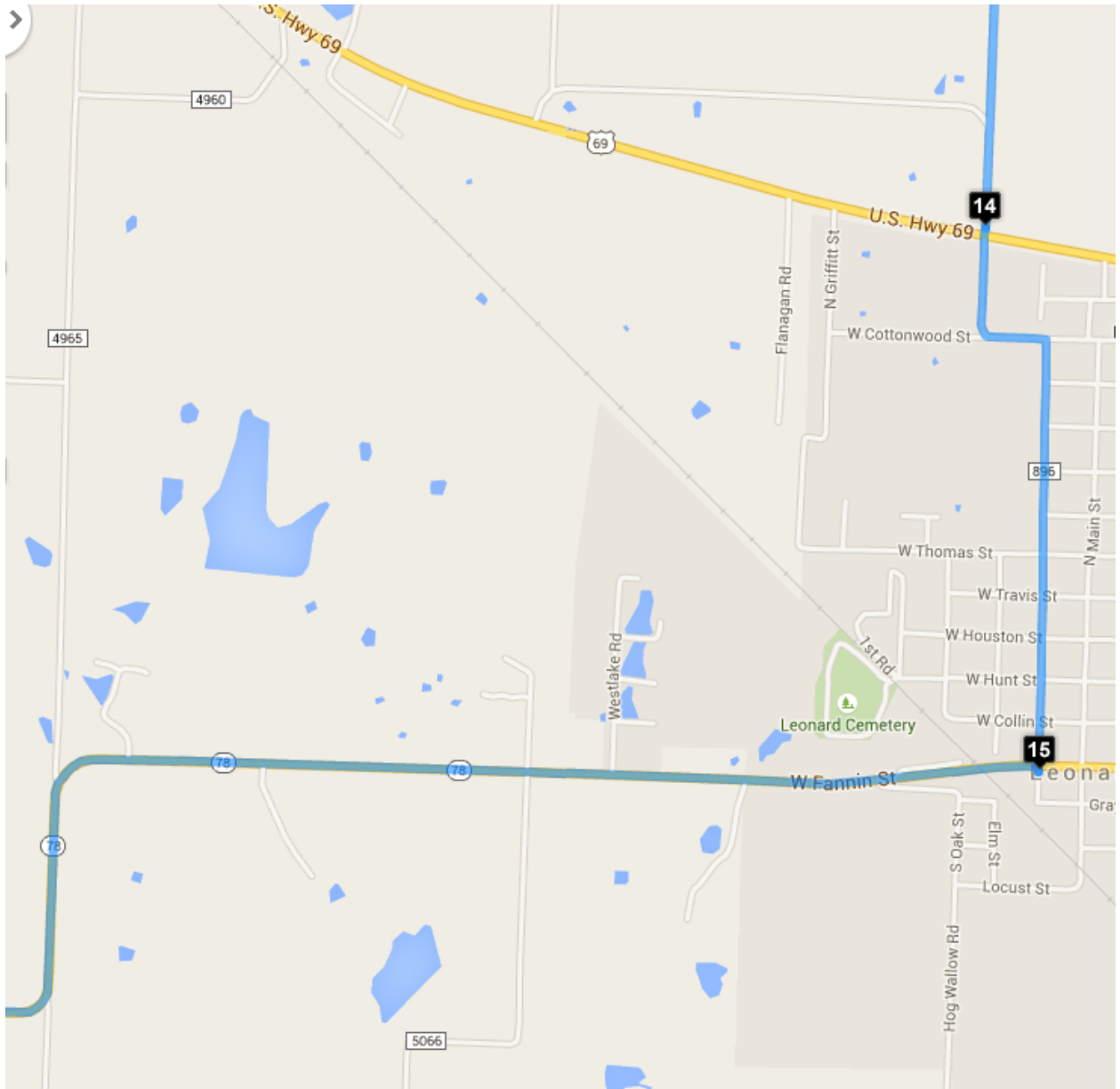














## Blue Ridge to Whitewright and back to McKinney

Start: ~6/20/2015 11:30 Cattleman's Café (120 W James St, Blue Ridge, Texas 75424 972-752-5334)

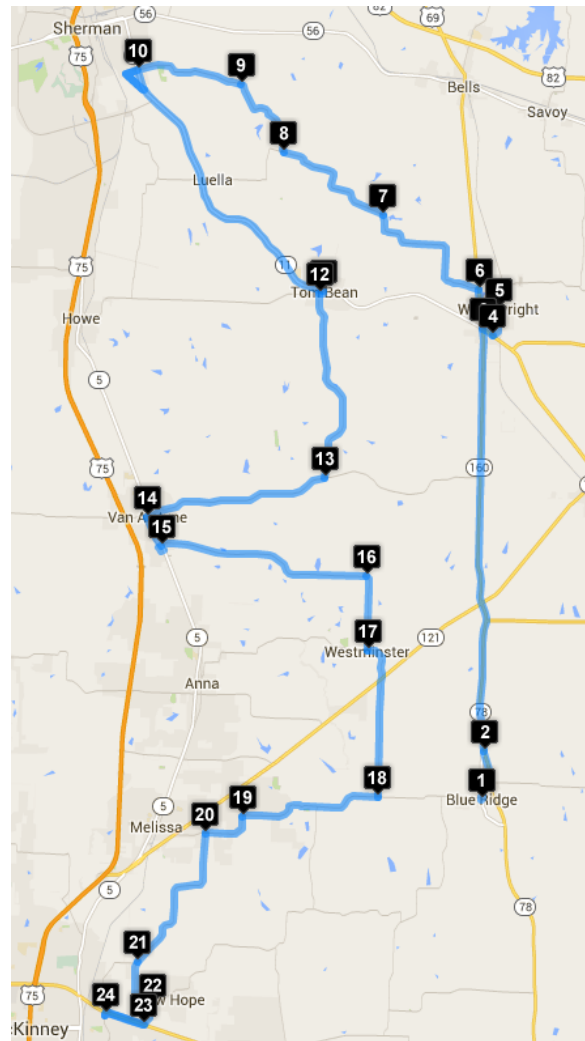
Trip duration: 2 hrs 2 min (this will really be no more than an hour and a half)

Trip length: 141 km (87.10 miles)

End: RaceTrac (1004 E University Dr McKinney, TX)

### Raw Points:

- (33.2979942, -96.4015832)
- (33.319142, -96.40002749999996)
- (33.5042434, -96.40075330000002)
- (33.5012579, -96.395421)
- (33.5125941, -96.39252340000002)
- (33.5213806, -96.4028917)
- (33.5537318, -96.45322879999998)
- (33.5816281, -96.50561540000001)
- (33.6112153, -96.52763619999996)
- (33.6171963, -96.58199059999998)
- (33.520998, -96.48439210000004)
- (33.5193729, -96.48664439999999)
- (33.4387413, -96.48382759999998)
- (33.4216069, -96.57732479999999)
- (33.4091826, -96.56954760000002)
- (33.395649, -96.46188419999999)
- (33.3634736, -96.46122839999998)
- (33.2990243, -96.45613779999996)
- (33.2905377, -96.52692739999998)
- (33.2831137, -96.54653059999998)
- (33.2263919, -96.58234909999999)
- (33.2076687, -96.57402869999999)
- (33.1991131, -96.57914060000002)
- (33.2036617, -96.5989558)



### Turn-by-Turn Directions


<b>1</b>	(33.2979942, -96.4015832)
Head <b>west</b> on <b>W James St</b> toward <b>N Main St</b>	9 m
Turn <b>right</b> onto <b>N Main St</b>	77 m
Turn <b>right</b> at the 1st cross street onto <b>FM545 E</b>	71 m

Turn <b>left</b> onto <b>TX-78 BUS N</b>	0.8 km
Turn <b>right</b> onto <b>FM981</b>	0.5 km
Turn <b>left</b> onto <b>TX-78 N</b>	1.6 km
<b>2</b> (33.319142, -96.40002749999996)	
Head <b>north</b> on <b>TX-78 N</b> toward <b>TX-78 BUS S</b>	6.3 km
Continue straight onto <b>TX-160 N</b>	14.4 km
<b>3</b> (33.5042434, -96.40075330000002)	
Head <b>northeast</b> on <b>US-69 S</b> toward <b>US-69 N</b>	0.6 km
Turn <b>left</b> onto <b>S Bond St</b>	4 m
<b>4</b> (33.5012579, -96.395421)	
Head <b>northeast</b> on <b>S Bond St</b> toward <b>Echols Ln</b>	1.4 km
<b>5</b> (33.5125941, -96.39252340000002)	
Head <b>north</b> on <b>S Bond St</b> toward <b>E Grand Ave</b>	9 m
Turn <b>left</b> at the 1st cross street onto <b>W Grand St</b>	0.8 km
Slight <b>right</b> toward <b>US-69 N</b>	0.1 km
Slight <b>right</b> onto <b>US-69 N</b>	0.9 km
Turn <b>left</b> onto <b>FM697</b>	7 m
<b>6</b> (33.5213806, -96.4028917)	
Head <b>west</b> on <b>FM697</b> toward <b>Bryant Rd</b>	7.3 km
<b>7</b> (33.5537318, -96.45322879999998)	
Head <b>northwest</b> on <b>FM697</b> toward <b>Judge Carr Rd</b>	6.5 km
<b>8</b> (33.5816281, -96.50561540000001)	
Head <b>northwest</b> on <b>FM697</b> toward <b>Key Rd</b> Destination will be on the left	4.6 km
<b>9</b> (33.6112153, -96.52763619999996)	
Head <b>northwest</b> on <b>FM697</b> toward <b>JP Cave Rd</b>	3.8 km



Continue onto <b>E Ida Rd</b>	2.2 km
Turn <b>left</b> onto <b>S 1st St</b>	1.2 km
Turn <b>left</b> onto <b>TX-11 W/S Dewey Ave</b>	1.0 km
<b>10</b> (33.6171963, -96.58199059999998)	
Head <b>north</b> on <b>S Dewey Ave</b> toward <b>E Ida Rd</b>	28 m
Turn <b>left</b> onto <b>E Ida Rd</b>	0.6 km
Turn <b>left</b> onto <b>S 1st St</b>	1.2 km
Turn <b>right</b> onto <b>TX-11 E</b>	14.0 km
Turn <b>right</b> onto <b>Britton St</b>	8 m
<b>11</b> (33.520998, -96.48439210000004)	
Head <b>south</b> on <b>Britton St</b> toward <b>W Garner St</b>	0.1 km
Turn <b>right</b> at the 2nd cross street onto <b>W King St</b>	68 m
Slight <b>left</b> onto <b>Luby Dr</b>	0.1 km
Turn <b>left</b> onto <b>Farm to Market Rd 2729 S</b>	18 m
<b>12</b> (33.5193729, -96.48664439999999)	
Head <b>south</b> on <b>FM2729/Farm to Market Rd 2729 S</b> toward <b>Ball St</b>	
Continue to follow FM2729	9.7 km
Turn <b>left</b> onto <b>FM 121 E</b>	5 m
<b>13</b> (33.4387413, -96.48382759999998)	
Head <b>west</b> on <b>FM 121 W</b> toward <b>FM2729</b>	9.2 km
Continue onto <b>W Jefferson St</b>	5 m
<b>14</b> (33.4216069, -96.57732479999999)	
Head <b>east</b> on <b>W Jefferson St</b> toward <b>N Waco St</b>	5 m
Turn <b>right</b> at the 1st cross street onto <b>TX-5 S/S Waco St</b>	1.6 km
<b>15</b> (33.4091826, -96.56954760000002)	
Head <b>southeast</b> on <b>TX-5 S</b> toward <b>Newport Dr</b>	0.2 km
Turn <b>right</b> onto <b>Newport Dr</b>	0.2 km

Turn <b>right</b> onto <b>San Carlos Dr</b>	0.2 km
Turn <b>right</b> onto <b>Village Pkwy</b>	0.2 km
Continue onto <b>FM3133</b>	10.5 km
<b>16</b> (33.395649, -96.46188419999999)	
Head <b>southeast</b> on <b>FM3133</b> toward <b>Co Rd 533</b>	3.6 km
Continue onto <b>Lundys Ln</b>	10 m
<b>17</b> (33.3634736, -96.46122839999998)	
Head <b>north</b> on <b>Lundys Ln</b> toward <b>E Houston St</b>	10 m
Turn <b>right</b> onto <b>E Houston St</b>	7.7 km
<b>18</b> (33.2990243, -96.45613779999996)	
Head <b>west</b> on <b>FM545 W</b> toward <b>Co Rd 475</b>	7.1 km
<b>19</b> (33.2905377, -96.52692739999998)	
Head <b>southwest</b> on <b>FM545 W</b> toward <b>Co Rd 415</b>	2.5 km
Turn <b>left</b> onto <b>FM2933</b>	13 m
<b>20</b> (33.2831137, -96.54653059999998)	
Head <b>south</b> on <b>FM2933</b> toward <b>Bryant St</b>	8.2 km
<b>21</b> (33.2263919, -96.58234909999999)	
Head <b>southwest</b> on <b>FM2933</b> toward <b>Co Rd 331</b>	2.9 km
Turn <b>right</b> onto <b>New Hope Rd W</b>	12 m
<b>22</b> (33.2076687, -96.57402869999999)	
Head <b>southwest</b> on <b>New Hope Rd W</b> toward <b>Oak Creek Dr</b>	1.1 km
Turn <b>right</b> onto <b>E University Dr</b>	1.9 km
Turn <b>left</b> onto <b>Airport Dr</b>	0.2 km
Make a <b>U-turn</b>	0.2 km
Turn <b>right</b> onto <b>E University Dr</b>	1.9 km
<b>23</b> (33.1991131, -96.57914060000002)	

Head <b>east</b> on <b>E University Dr</b> toward <b>New Hope Rd W</b>	40 m
Make a <b>U-turn</b> at <b>New Hope Rd W</b>	2.0 km
Turn <b>left</b> onto <b>Airport Dr</b>	0.2 km
Make a <b>U-turn</b>	0.1 km
 (33.2036617, -96.5989558)	

Zoomed-in maps

