

Whitewright Routes 2015

Tool used to generate map: <http://www.gebweb.net/optimap/>

McKinney to Whitewright, TX

Start: 6/20/2015 9:00a at RaceTrac (1004 E University Dr McKinney, TX)

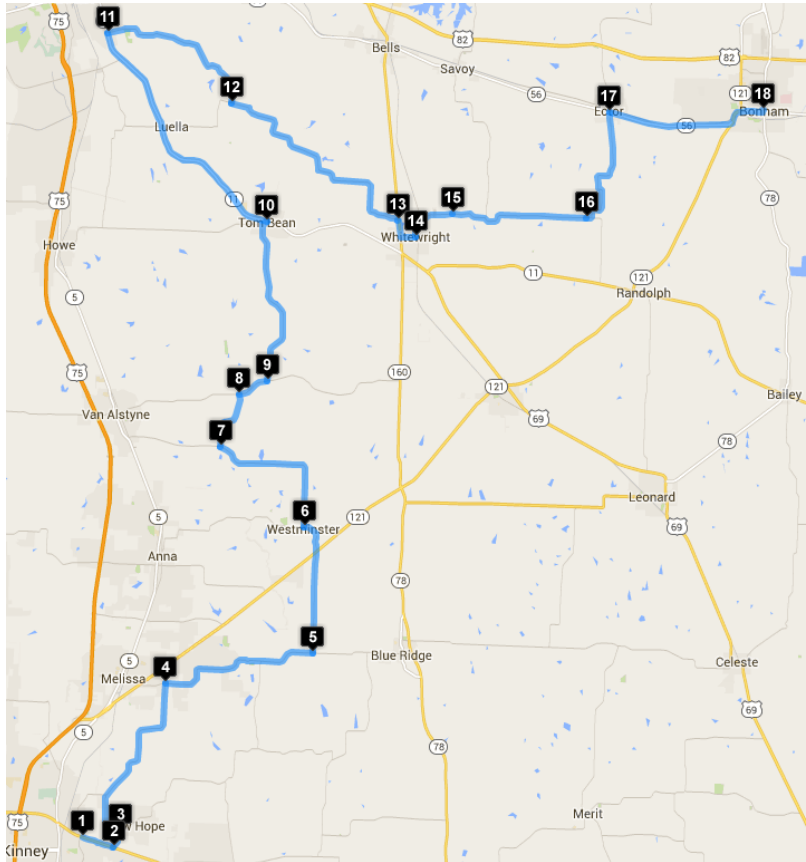
Trip duration: 1 hrs 50 min (it will take about an hour and twenty minutes to reach here)

Trip length: 124 km (77.2 miles)

End: The Breakfast Stop (119 E 5th St Bonham, TX 75418 (903) 583-2618)

Route Points:

- (33.2040652, -96.59747449999998)
- (33.1990037, -96.57872900000001)
- (33.2077566, -96.5739484)
- (33.2831851, -96.54652529999998)
- (33.2990774, -96.45613600000001)
- (33.36356440000001, -96.46111839999998)
- (33.4052554, -96.51258139999999)
- (33.431996, -96.5012496)
- (33.4387345, -96.483879)
- (33.5210479, -96.48428100000001)
- (33.6172732, -96.58201109999999)
- (33.5817044, -96.50569819999998)
- (33.5215371, -96.40334710000002)
- (33.5126786, -96.39262500000001)
- (33.5245787, -96.3697439)
- (33.5226482, -96.28752480000003)
- (33.57701309999999, -96.2732881)
- (33.57808139999999, -96.17869580000001)



Turn-by-Turn

1	(33.2040652, -96.59747449999998)
Head east on E University Dr toward Greenville Rd	1.8 km
2	(33.1990037, -96.57872900000001)
Head northeast on New Hope Rd W toward E University Dr	1.1 km
3	(33.2077566, -96.5739484)
Head northwest on FM2933	11.1 km
4	(33.2831851, -96.54652529999998)
Head north on FM2933 toward E Melissa Rd	5 m
Turn right at the 1st cross street onto FM545 E/E Melissa Rd Continue to follow FM545 E	9.6 km
Turn left onto E Houston St	6 m
5	(33.2990774, -96.45613600000001)
Head north on E Houston St toward Co Rd 503	7.6 km
6	(33.36356440000001, -96.46111839999998)
Head west on E Houston St toward Lundys Ln	10 m
Turn right onto FM3133/Lundys Ln Continue to follow FM3133	8.8 km
7	(33.4052554, -96.51258139999999)
Head north on Jim Cannon Rd toward Duggar Ln	3.5 km
8	(33.431996, -96.5012496)
Head north on Jim Cannon Rd toward FM 121 E	2 m
Turn right onto FM 121 E	1.8 km
9	(33.4387345, -96.483879)

Head north on FM2729 toward Dane Rd	9.8 km
Turn right onto Luby Dr	63 m
Luby Dr turns slightly right and becomes W King St	0.1 km
Turn left onto Britton St	0.2 km
Turn right at the 2nd cross street onto TX-11 E	9 m
10 (33.5210479, -96.48428100000001)	
Head west on TX-11 W toward Britton St	15.0 km
11 (33.6172732, -96.58201109999999)	
Head north on S Dewey Ave toward E Ida Rd	19 m
Turn right onto E Ida Rd	1.6 km
Continue onto FM697	8.4 km
12 (33.5817044, -96.50569819999998)	
Head southeast on FM697 toward Edwards Rd	13.7 km
13 (33.5215371, -96.40334710000002)	
Head east on FM697 toward US-69 S	53 m
Turn right onto US-69 S	0.9 km
Slight left toward W Grand St	0.1 km
Continue onto W Grand St	0.8 km
14 (33.5126786, -96.39262500000001)	
Head east on W Grand St toward S Bond St	10 m
Turn left at the 1st cross street onto N Bond St	0.5 km
N Bond St turns slightly right and becomes E College St	0.1 km
Continue onto Oil Mill Rd	0.2 km

Continue onto **E Hackberry**

0.2 km

E Hackberry turns slightly **left** and becomes **FM898 E/Oak Hill Rd**
Continue to follow FM898 E

2.0 km

15

(33.5245787, -96.3697439)

Head **east** on **FM898 E** toward **FM1752 N**

8.0 km

16

(33.5226482, -96.28752480000003)

Head **east** on **FM898 E** toward **FM3297**

7.6 km

17

(33.577013099999999, -96.2732881)

Head **north** on **S Main St** toward **Sam Rayburn Dr**

8 m

Turn **right** at the 1st cross street onto **TX-56 E/Sam Rayburn Dr**
Continue to follow TX-56 E

7.1 km

Slight **left** onto **W Sam Rayburn Dr**

1.0 km

Continue straight to stay on **W Sam Rayburn Dr**

1.2 km

Turn **left** onto **N Main St**

0.1 km

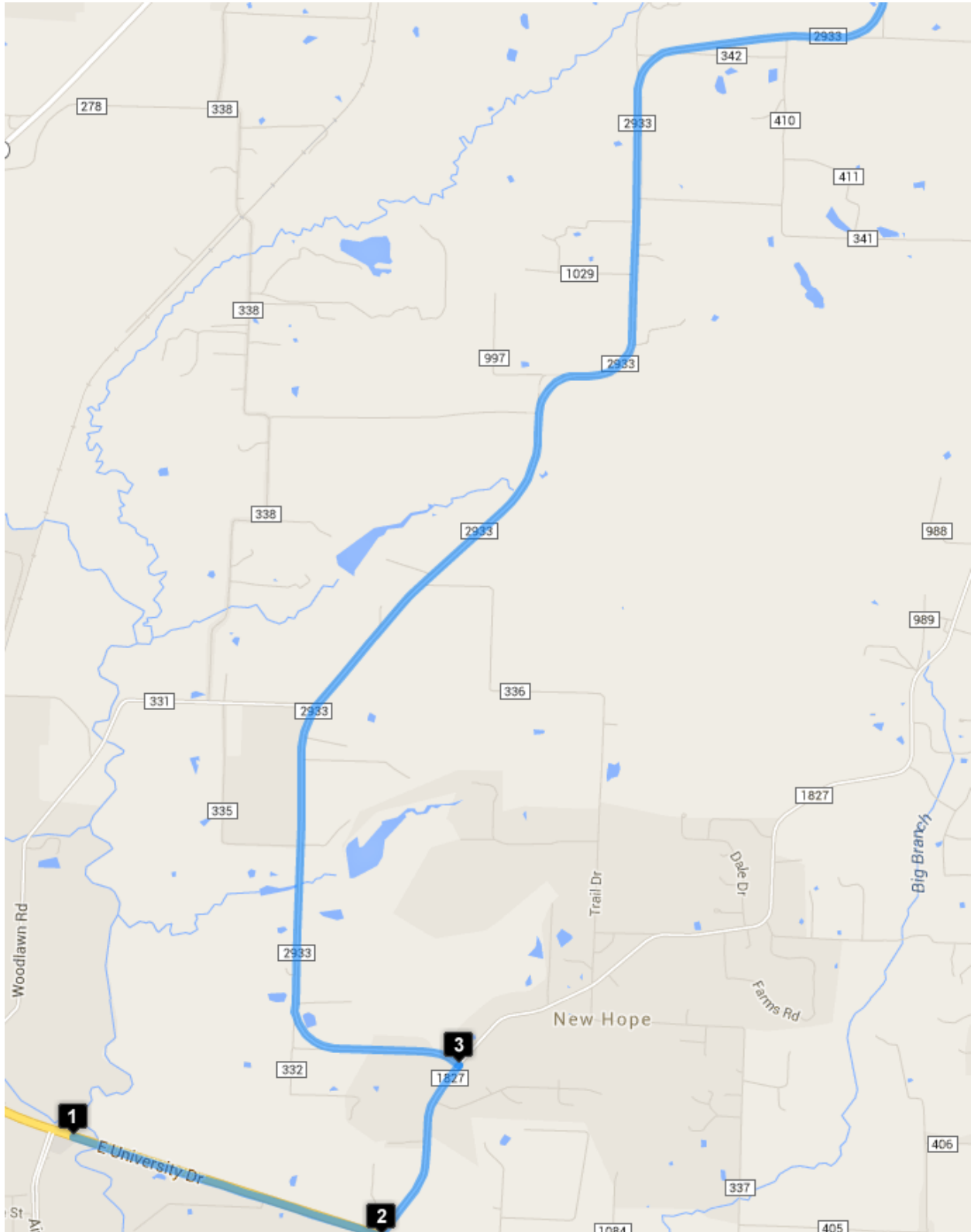
Turn **right** at the 1st cross street onto **E 5th St**
Destination will be on the left

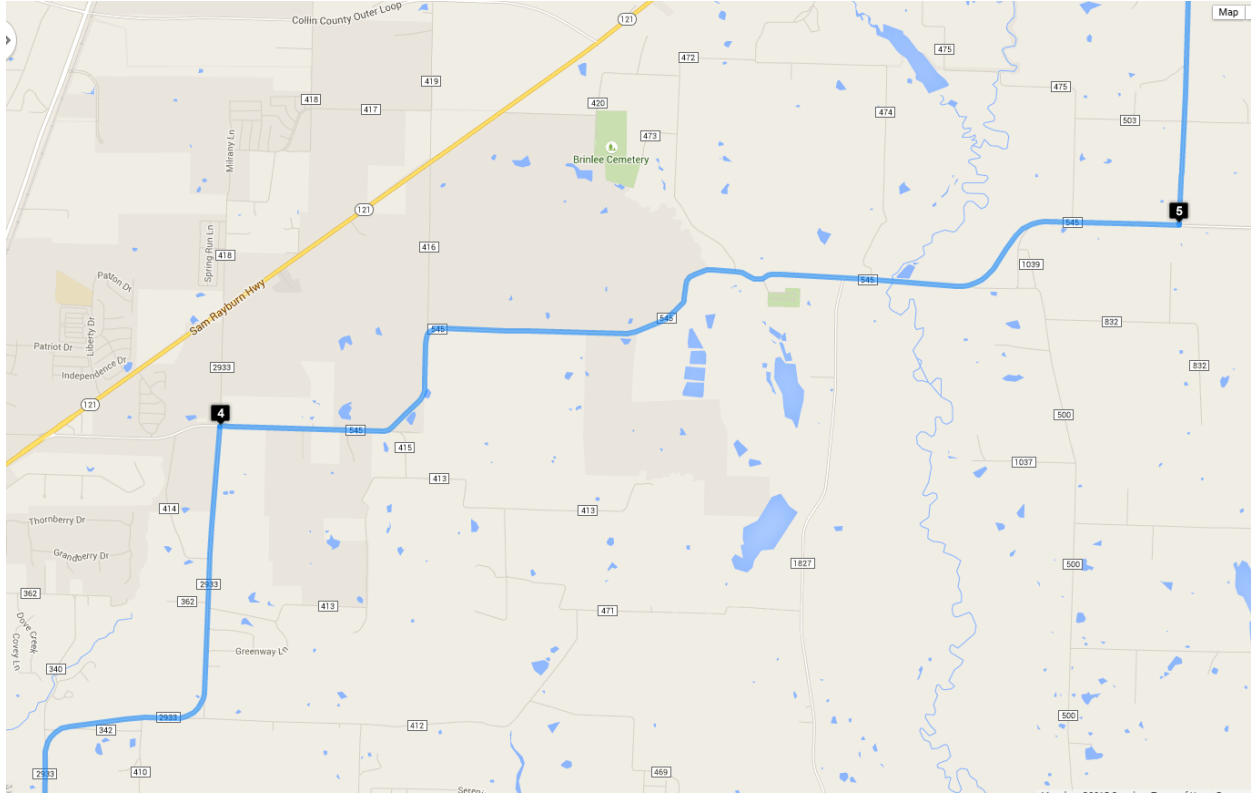
50 m

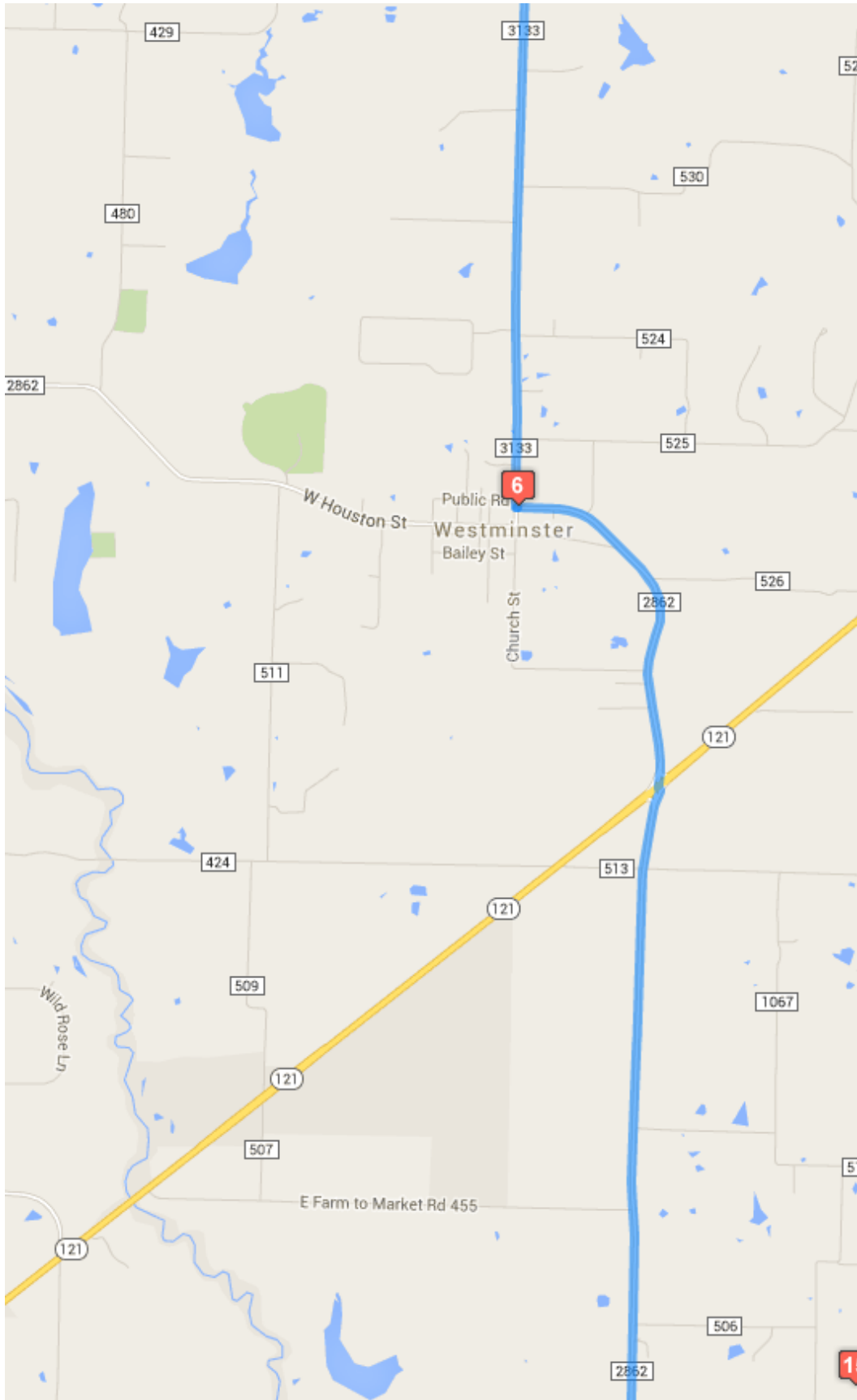
18

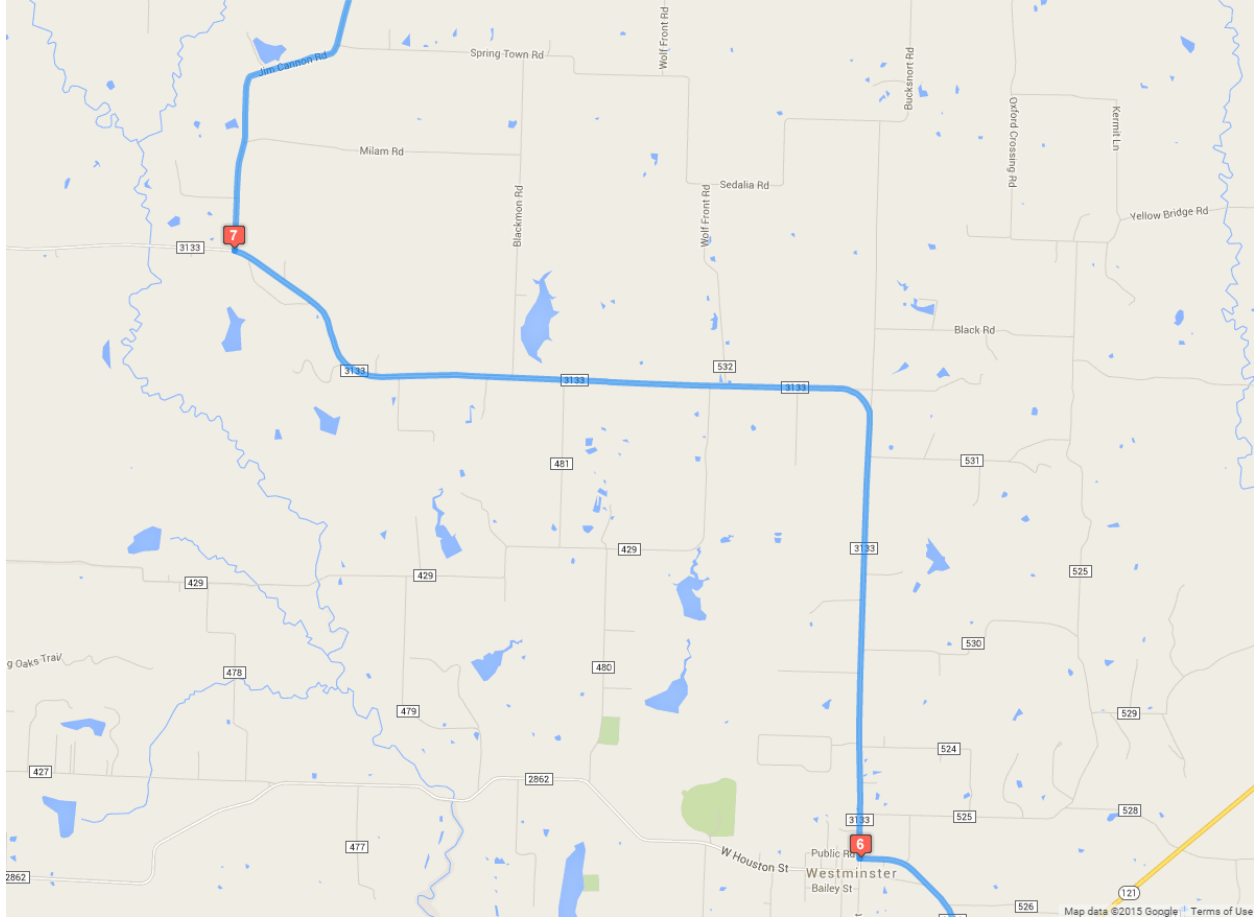
119 E 5th St Bonham, TX 75418

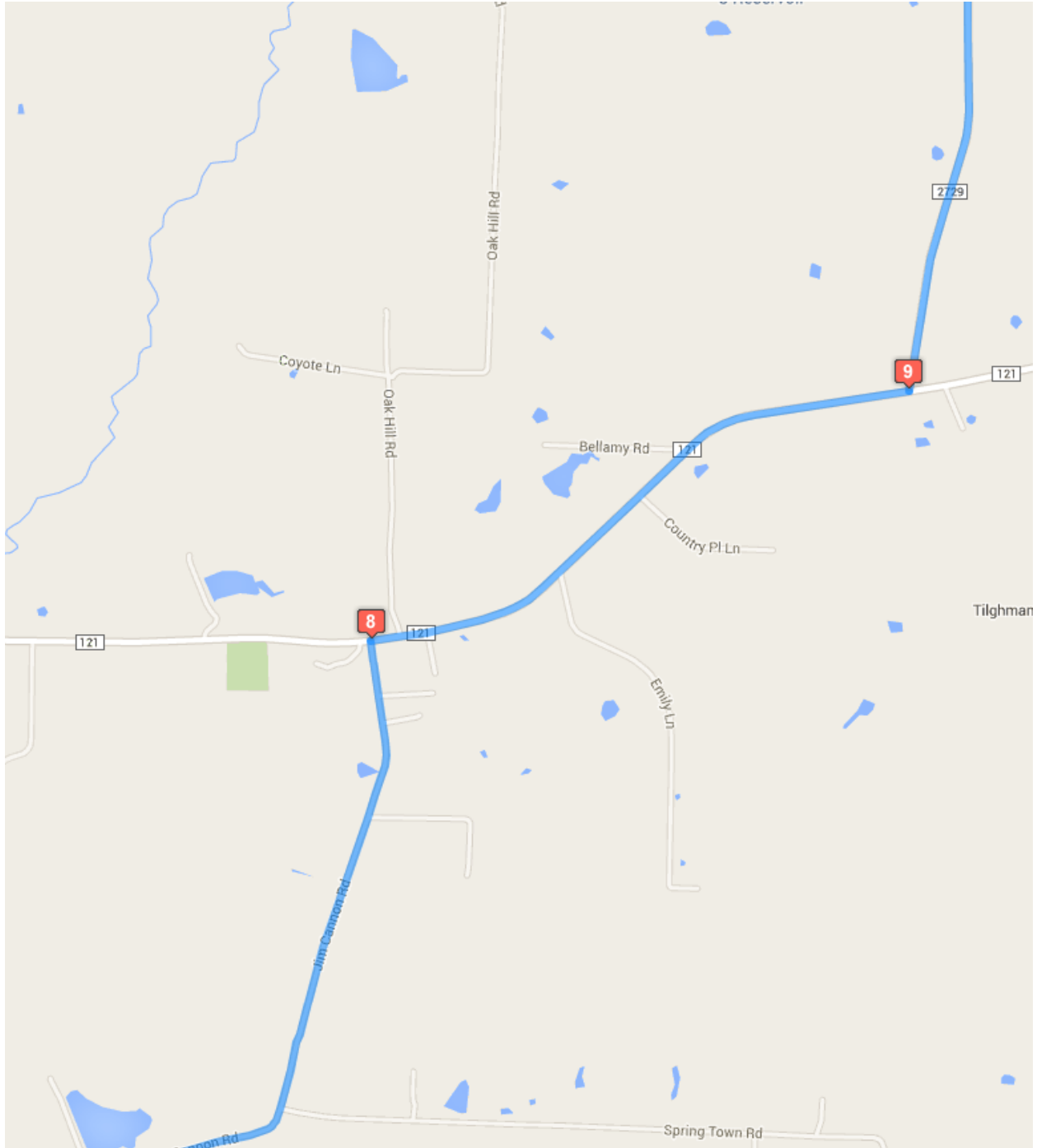
Zoomed-in maps:

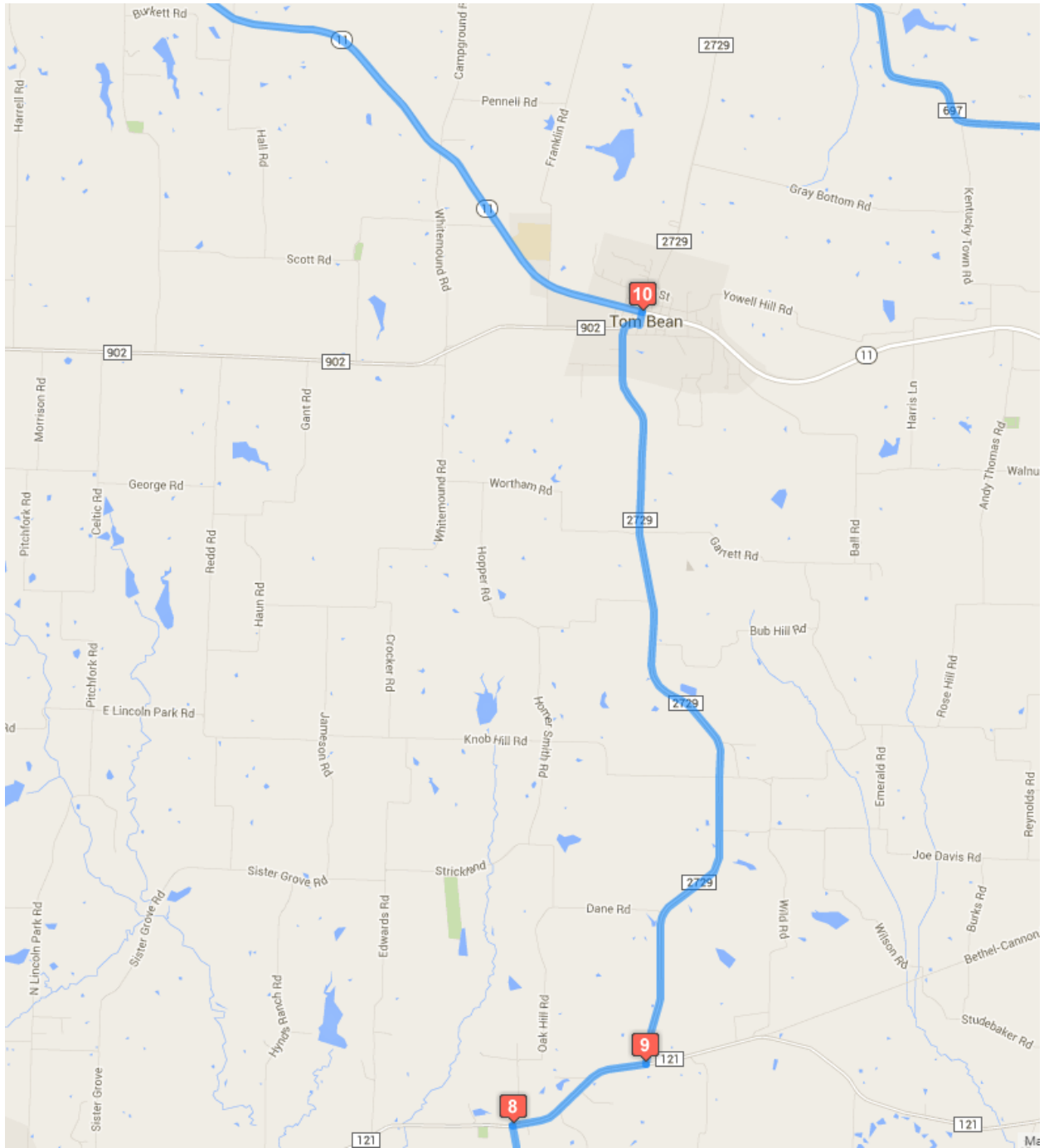


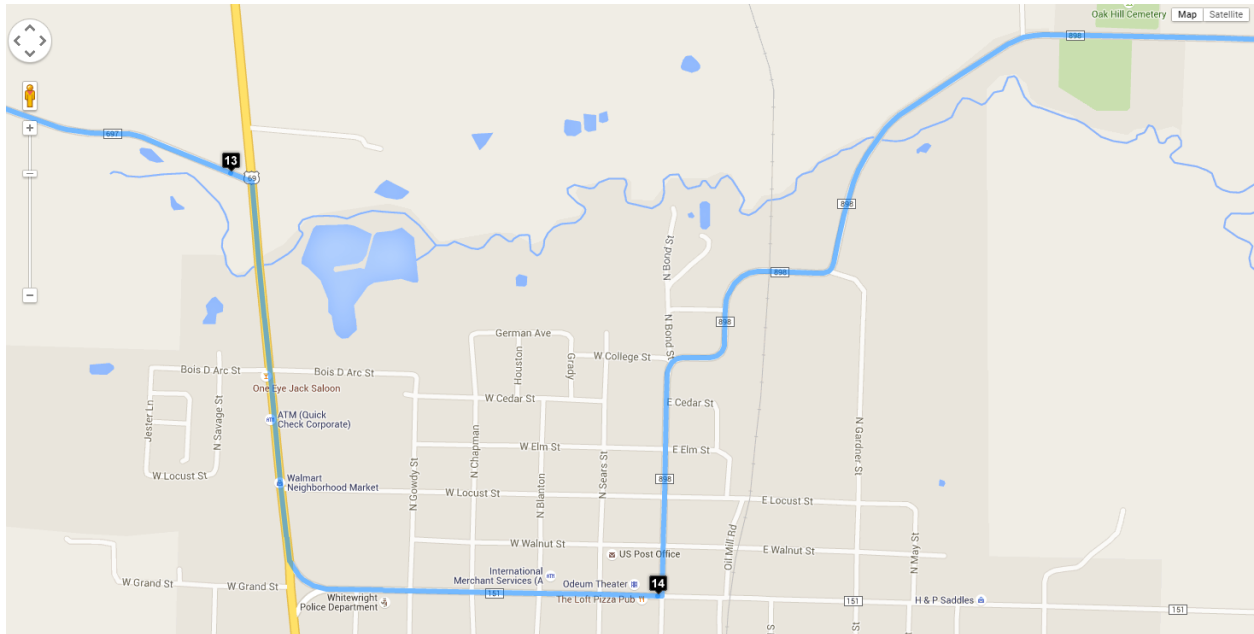
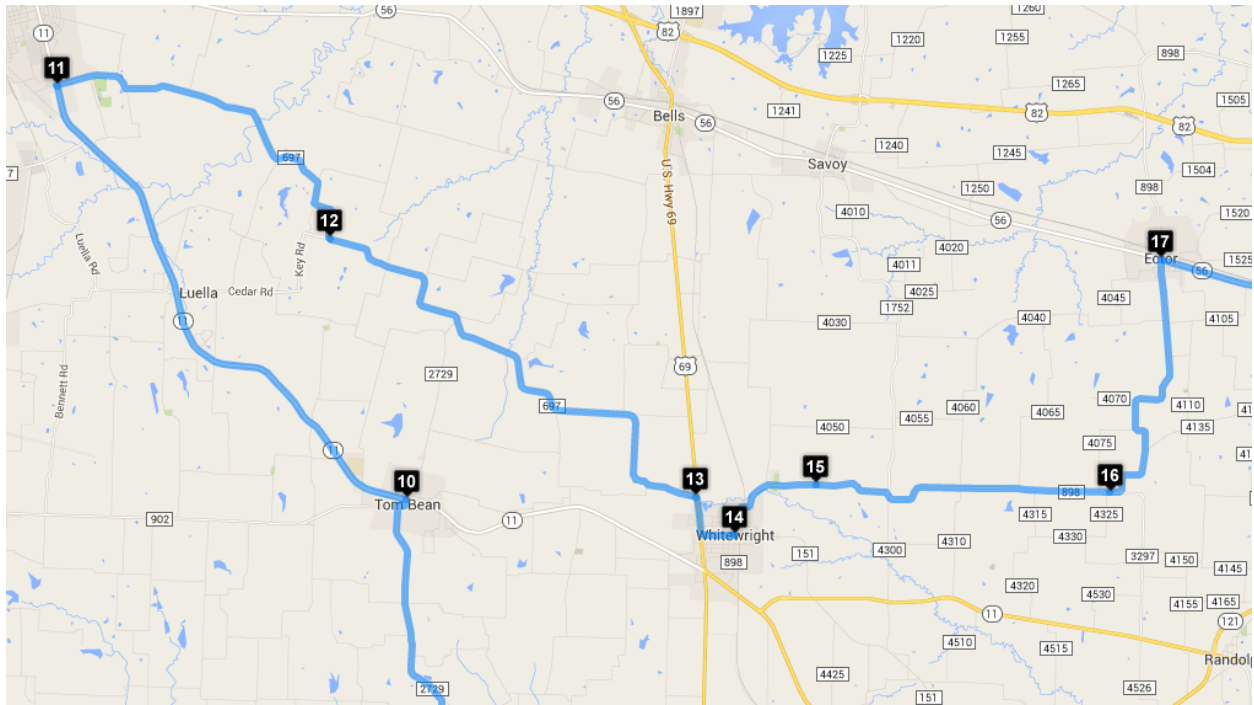


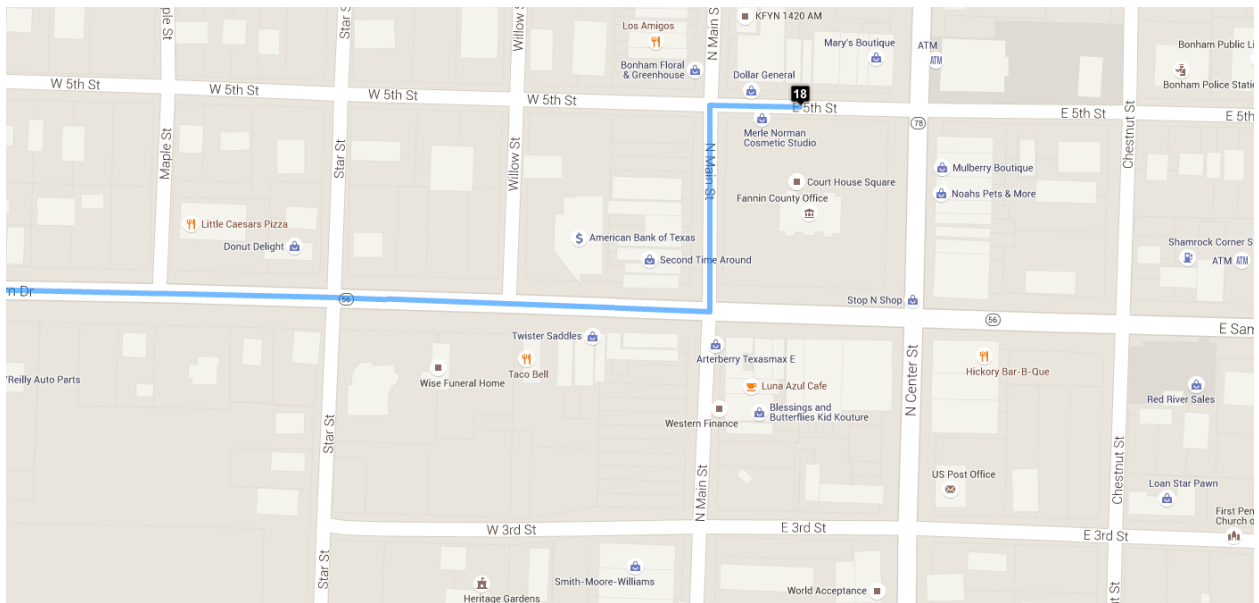
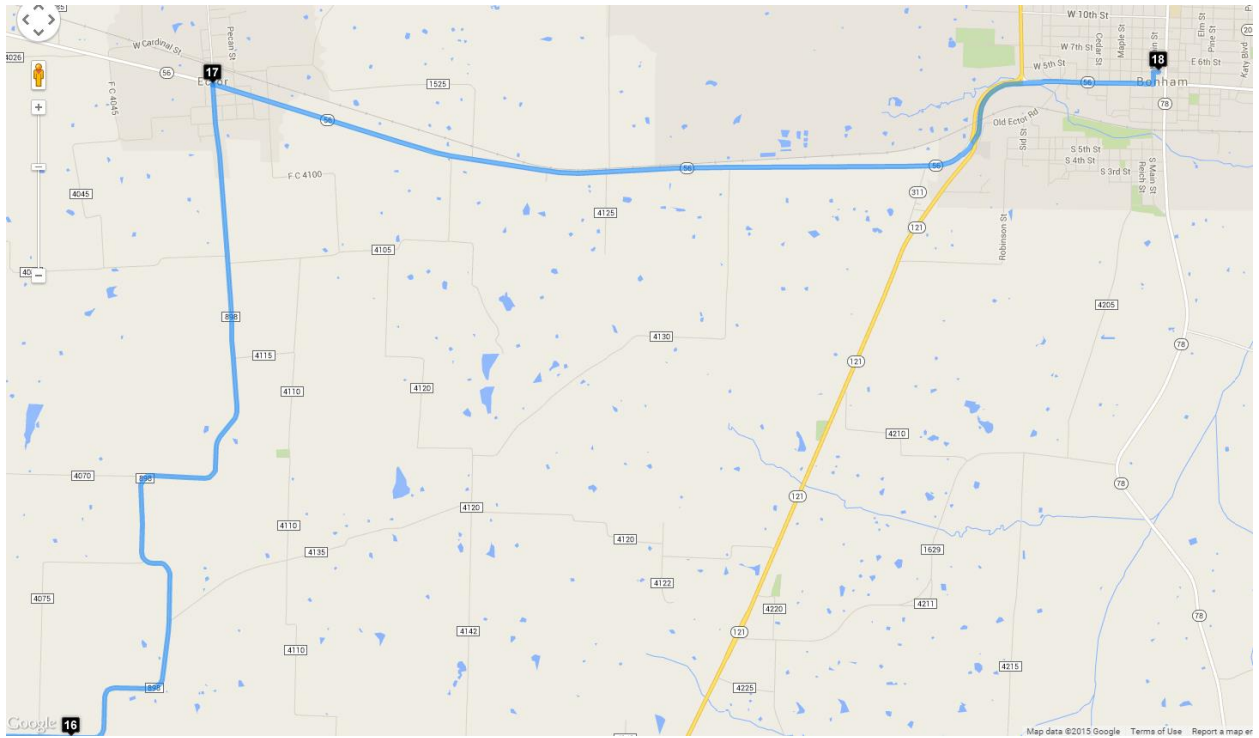












Whitewright back to McKinney

Start: 6/20/2015 11:00 The Breakfast Stop (119 E 5th St Bonham, TX 75418 903-583-2618)

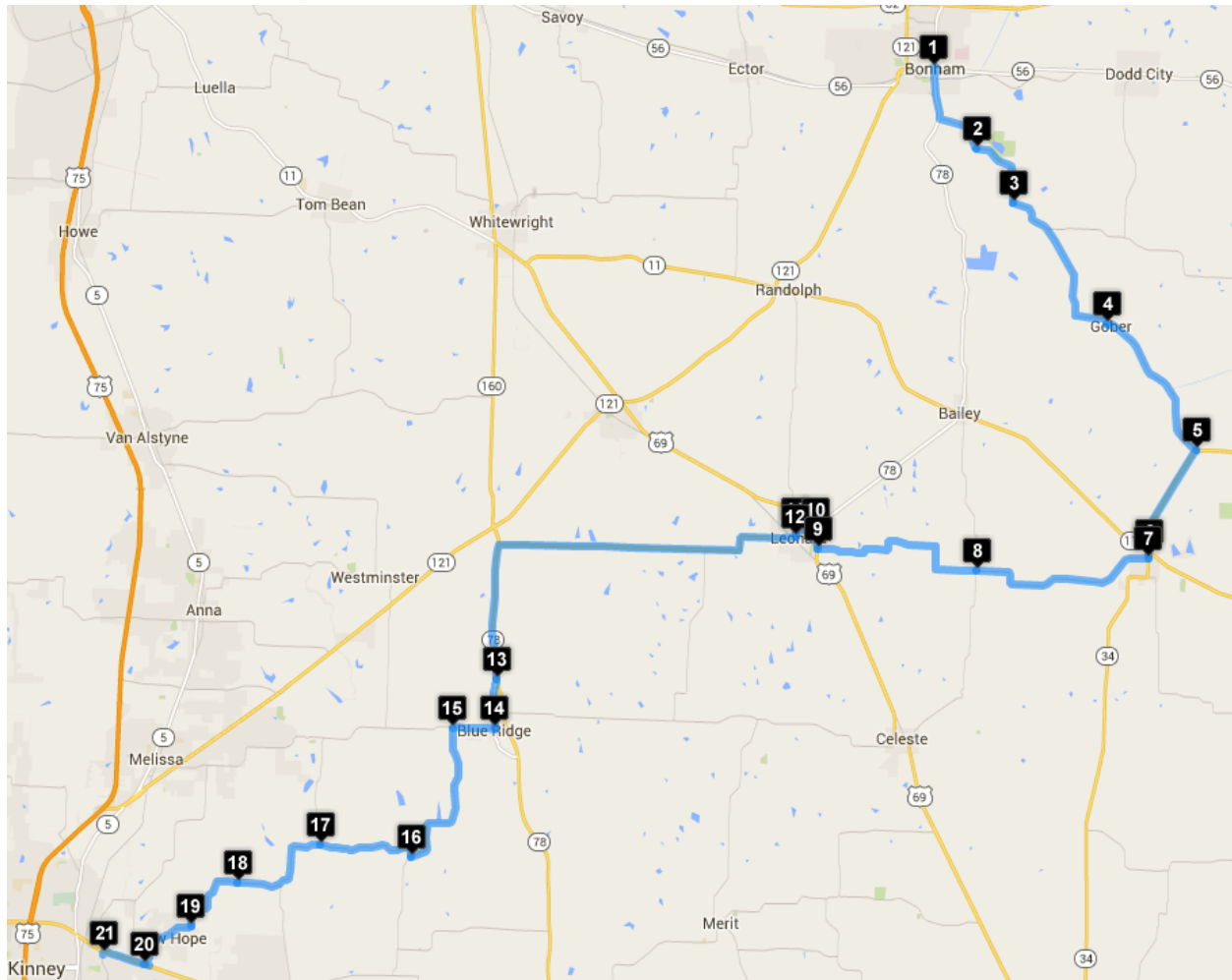
Trip duration: 1 hrs 43 min

Trip length: 104 km (64.7 miles)

End: RaceTrac (1004 E University Dr McKinney, TX)

Raw Points:

(33.57808139999999, -96.17869580000001)	(33.3797154, -96.24876089999998)
(33.5435605, -96.15705559999998)	(33.3193491, -96.40006389999996)
(33.5207457, -96.13857489999998)	(33.2990397, -96.40092820000001)
(33.4695442, -96.09100920000003)	(33.29923, -96.4222949)
(33.4164064, -96.04590329999996)	(33.2442043, -96.4434685)
(33.3732624, -96.06983259999998)	(33.249692, -96.48927429999998)
(33.3706839, -96.0700759)	(33.2334516, -96.53136319999999)
(33.3652567, -96.15680529999997)	(33.2153914, -96.55505540000001)
(33.3746781, -96.23731499999997)	(33.1990044, -96.57830469999999)
(33.382611, -96.23881619999997)	(33.2036617, -96.5989558)
(33.3827101, -96.248672)	



Turn-by-Turn Directions

1	119 E 5th St Bonham, TX 75418
Head east on E 5th St toward N Center St	66 m
Turn right at the 1st cross street onto TX-78 S/N Center St Continue to follow TX-78 S	2.4 km
Turn left onto Farm to Market Rd 271	2.5 km
2	(33.5435605, -96.15705559999998)
Head east on Farm to Market Rd 271 toward Park Rd 24	3.7 km
3	(33.5207457, -96.13857489999998)
Head southeast on Farm to Market Rd 271 toward Co Rd 3106	8.3 km
4	(33.4695442, -96.09100920000003)
Head south on Farm to Market Rd 271 toward FM 68 E	21 m
Turn left onto FM 68 E	7.7 km
5	(33.4164064, -96.04590329999996)
Head southeast on FM 68 E	21 m
Turn right onto TX-34 S	5.4 km
6	(33.3732624, -96.06983259999998)
Head south on Santa Fe St toward Chapparral Bike Trail/Northeast Texas Trail	0.3 km
Turn right onto E Main St	9 m
7	(33.3706839, -96.0700759)
Head west on E Main St toward Manson St	0.9 km
Continue onto FM816	8.2 km
8	(33.3652567, -96.15680529999997)
Head west on FM816 toward FM272	66 m
Continue straight onto FM272	6.9 km
Turn right to stay on FM272	2.2 km

9	(33.3746781, -96.23731499999997)
Head west on FM272 toward US-69 S	28 m
Turn right onto US-69 N	0.9 km
10	(33.382611, -96.23881619999997)
Head west on E Houston St toward N Pecan St	0.9 km
Turn left onto N Connett St	4 m
11	(33.3827101, -96.248672)
Head south on N Connett St toward W Hunt St	0.3 km
12	(33.3797154, -96.24876089999998)
Head west on TX-78 S/Fannin St toward Grayson St	14.5 km
Continue to follow TX-78 S	
Turn left to stay on TX-78 S	6.4 km
13	(33.3193491, -96.40006389999996)
Head south on TX-78 S toward TX-78 BUS S	14 m
Slight right onto TX-78 BUS S	2.3 km
14	(33.2990397, -96.40092820000001)
Head south on TX-78 BUS S toward FM545 W	40 m
Turn right onto FM545 W	2.0 km
Turn left onto FM1377	15 m
15	(33.29923, -96.4222949)
Head south on FM1377 toward Co Rd 502	7.8 km
16	(33.2442043, -96.4434685)
Head southwest on FM1377 toward Co Rd 470	28 m
Turn right onto Co Rd 470	5.0 km
17	(33.249692, -96.48927429999998)
Head west on Co Rd 470 toward New Hope Rd E	31 m

Continue onto New Hope Rd E		5.4 km
18	(33.2334516, -96.53136319999999)	
Head west on FM1827 S/New Hope Rd E toward Co Rd 409		
Continue to follow FM1827 S		3.7 km
19	(33.2153914, -96.55505540000001)	
Head southwest on New Hope Rd E toward Co Rd 408		
		3.1 km
Turn left onto E University Dr		0.3 km
Make a U-turn		0.3 km
20	(33.1990044, -96.57830469999999)	
Head west on E University Dr toward New Hope Rd W		2.0 km
Turn left onto Airport Dr		0.2 km
Make a U-turn		0.1 km
21	(33.2036617, -96.5989558)	

Zoomed-in maps

