

Talimena Scenic Byway Routes 2015

Tool used to generate map: <http://www.gebweb.net/optimap/>

Overview

Starting from Hugo at 8a, this is a day-trip that returns the group back to DFW by 6p. A Friday drive to Paris, TX and Hugo, OK will also be included

General Schedule

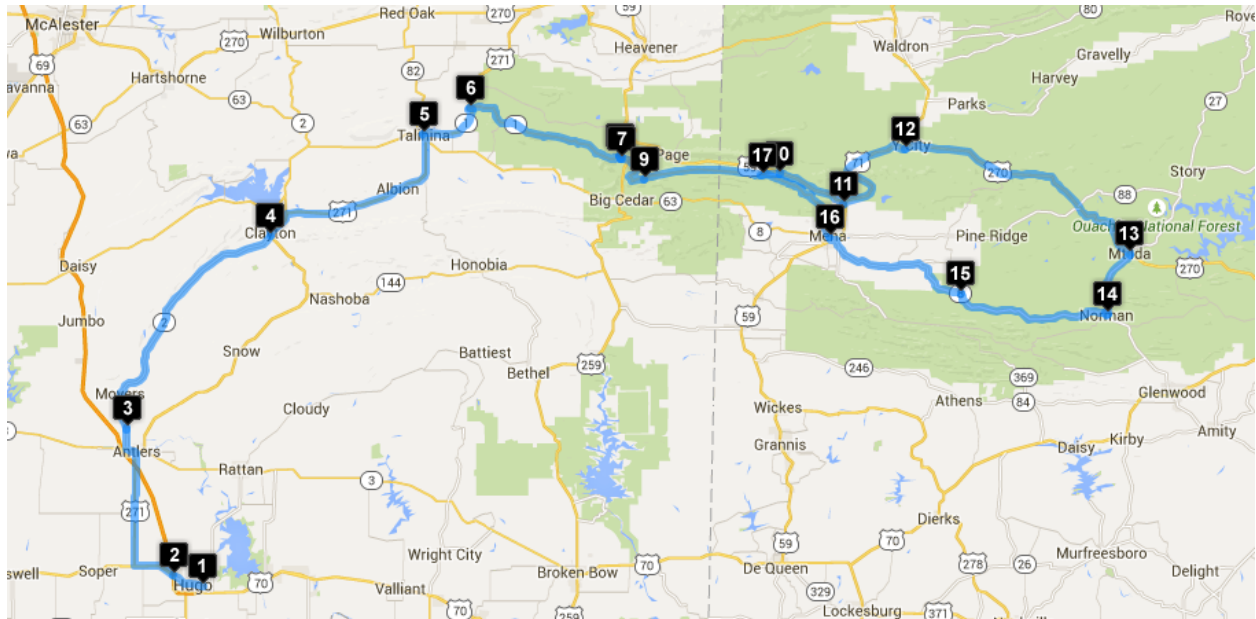
- 8:00a: Starting from Hugo Hotel
- 9:15a Talihina Rest stop/Gas (81.5 miles from Hugo) (~15 min stop)
- 10:00a Stop at Overlook (~29 miles from Talihina) (~15 min stop – pictures, etc)
- 11:45a Mena, AK (~106 miles from Overlook)
- 12:15p Queen Willimena Lunch Stop (~31 miles from Mena to Queen Willimena State Park)
- 1:45 or 2:00p Leave Queen Willimena to head back to Texas
- 3:30p Stop at Choctaw Travel Plaza (~108 miles from start)
- 5:45p Arriving in McKinney Area (~130 miles from Choctaw Travel Plaza)

Hugo to Queen Willimena State Park (Arkansas)

<http://www.queenwilhelmina.com/>

Trip duration: 5 hrs 11 min (if you use 100 miles per 1.5 hours, it is actually 4 hours to get to the state park; with 2 stops in this trip, it will add up closer to 4.5 hours)

Trip length: 401 km (249.4 miles)



Route Points (to plug into the web site that generated the maps and directions):

- (34.006293, -95.48802690000002)
- (34.0255786, -95.547458)
- (34.26884750000001, -95.64029670000002)
- (34.5862794, -95.35442339999997)
- (34.7518048, -95.04818039999998)
- (34.7967061, -94.9541264)
- (34.7119921, -94.65247820000002)
- (34.7177703, -94.65543209999998)
- (34.6791798, -94.60576889999999)
- (34.6869356, -94.33412599999997)
- (34.6382208, -94.20736740000001)
- (34.7284204, -94.0841423)
- (34.5552049, -93.63510129999997)
- (34.4563495, -93.67805020000003)
- (34.4908882, -93.97185409999997)
- (34.5831774, -94.23521699999998)
- (34.6848633, -94.369211)

Turn-By-Turn

1	2111 East Jackson Street, Hugo, OK 74743, United States
	Head west toward E Jackson St 384 ft
	Turn right onto E Jackson St Destination will be on the right 3.8 mi
2	(34.0255786, -95.547458)
	Head northwest on US-271 N/US-271 BUS N/US-70 W Continue to follow US-271 N/US-70 W 4.8 mi
	Turn right onto US-271 N 13.2 mi
	Turn left onto OK-3 W/W Main St 1.0 mi
	Turn right onto State Hwy 2 N 2.1 mi
	Turn right toward Kellond Loop Rd 56 ft
	Turn left onto Kellond Loop Rd Destination will be on the left 0.2 mi
3	(34.26884750000001, -95.64029670000002)
	Head south on Kellond Loop Rd 0.2 mi

Turn right toward State Hwy 2 N	56 ft
Turn right onto State Hwy 2 N Destination will be on the left	31.2 mi
4 (34.5862794, -95.35442339999997)	
Head northeast on State Hwy 2 N toward US-271 S	187 ft
Turn left onto US-271 N	25.0 mi
Continue onto Dallas St Destination will be on the right	79 ft
5 Talihina, OK (Rest Stop and Gas)	
Head southeast on Dallas St toward 2nd St	79 ft
Turn left at the 1st cross street onto US-271 N/2nd St Continue to follow US-271 N	8.1 mi
Turn right onto OK-1 E/State Hwy 88 Destination will be on the right	115 ft
6 (34.7967061, -94.9541264)	
Head southeast on OK-1 E/State Hwy 88 Continue to follow OK-1 E Destination will be on the right	20.2 mi
7 (34.7119921, -94.65247820000002)	
Head east on OK-1 E	312 ft
Turn left toward Co Rd 206/Co Rd D1715/Co Rd D4710	0.1 mi
Turn left onto Co Rd 206/Co Rd D1715/Co Rd D4710 Destination will be on the left	0.4 mi
8 Look out; Stopping	
Head southeast on Co Rd 206/Co Rd D1715/Co Rd D4710	0.4 mi
Turn right toward OK-1 E	0.1 mi
Turn left onto OK-1 E Destination will be on the right	5.9 mi
9 (34.6791798, -94.60576889999999)	
Head east on OK-1 E Entering Arkansas	8.8 mi

Continue onto AR-88 E	5.5 mi
Slight left onto AR-272 E	1.6 mi
Turn right onto US-270 E/US-59 S	0.2 mi
Turn right onto Pinewood Ln	0.2 mi
10 (34.6869356, -94.33412599999997)	
Head northeast on Pinewood Ln toward US-270 W/US-59 N	0.2 mi
Turn right onto US-270 E/US-59 S	7.8 mi
Turn right onto Polk Rd 96	0.7 mi
11 (34.6382208, -94.20736740000001)	
Head southeast on Polk Rd 96 toward US-59 S/US-71 S	0.2 mi
Turn left onto US-59 N/US-71 N Continue to follow US-71 N Destination will be on the left	15.2 mi
12 (34.7284204, -94.0841423)	
Head east on US-270 E/US-71 N toward Woodhaven Rd	0.7 mi
Turn right onto US-270 E	31.4 mi
Turn right onto Elder Ln	0.2 mi
Turn right onto Whittington St	354 ft
Turn left onto Luzerne St	459 ft
Turn left onto Watkins Ln	325 ft
13 (34.5552049, -93.63510129999997)	
Head west on Watkins Ln toward Luzerne St	325 ft
Turn left onto Luzerne St	105 ft
Slight left onto Graham St	0.2 mi
Turn right onto AR-27 S/Bridge St Continue to follow AR-27 S	8.1 mi
Turn left onto E Main St	0.2 mi
Turn left onto 9th St Destination will be on the left	0.2 mi

14

(34.4563495, -93.67805020000003)

Head **northwest** on **9th St/Water Tower Rd** toward **Smokey Hollow Rd**

Continue to follow 9th St

0.2 mi

Turn **right** onto **E Main St**

0.2 mi

Turn **left** onto **AR-8 W/E Main St**

Continue to follow AR-8 W

Destination will be on the right

18.5 mi

15

(34.4908882, -93.97185409999997) Mena, AK – gas stop;

Head **northwest** on **AR-8 W** toward **Fas 2439**

17.8 mi

Turn **left** onto **Dallas Ave**

0.5 mi

Slight **left** onto **Pine Ave**

52 ft

Turn **right** onto **Mena St**

0.3 mi

Turn **right** onto **US-59 N/US-71 N**

Destination will be on the left

62 ft

16

(34.5831774, -94.23521699999998)

Head **southwest** on **US-59 S/US-71 S** toward **Mena St**

62 ft

Turn **right** at the 1st cross street onto **Mena St**

0.5 mi

Continue onto **AR-88 W/Grandview Heights**

Continue to follow AR-88 W

12.2 mi

Turn **left** onto **Queen Wilhelmina Inn**

194 ft

Turn **left** to stay on **Queen Wilhelmina Inn**

0.2 mi

Slight **left** to stay on **Queen Wilhelmina Inn**

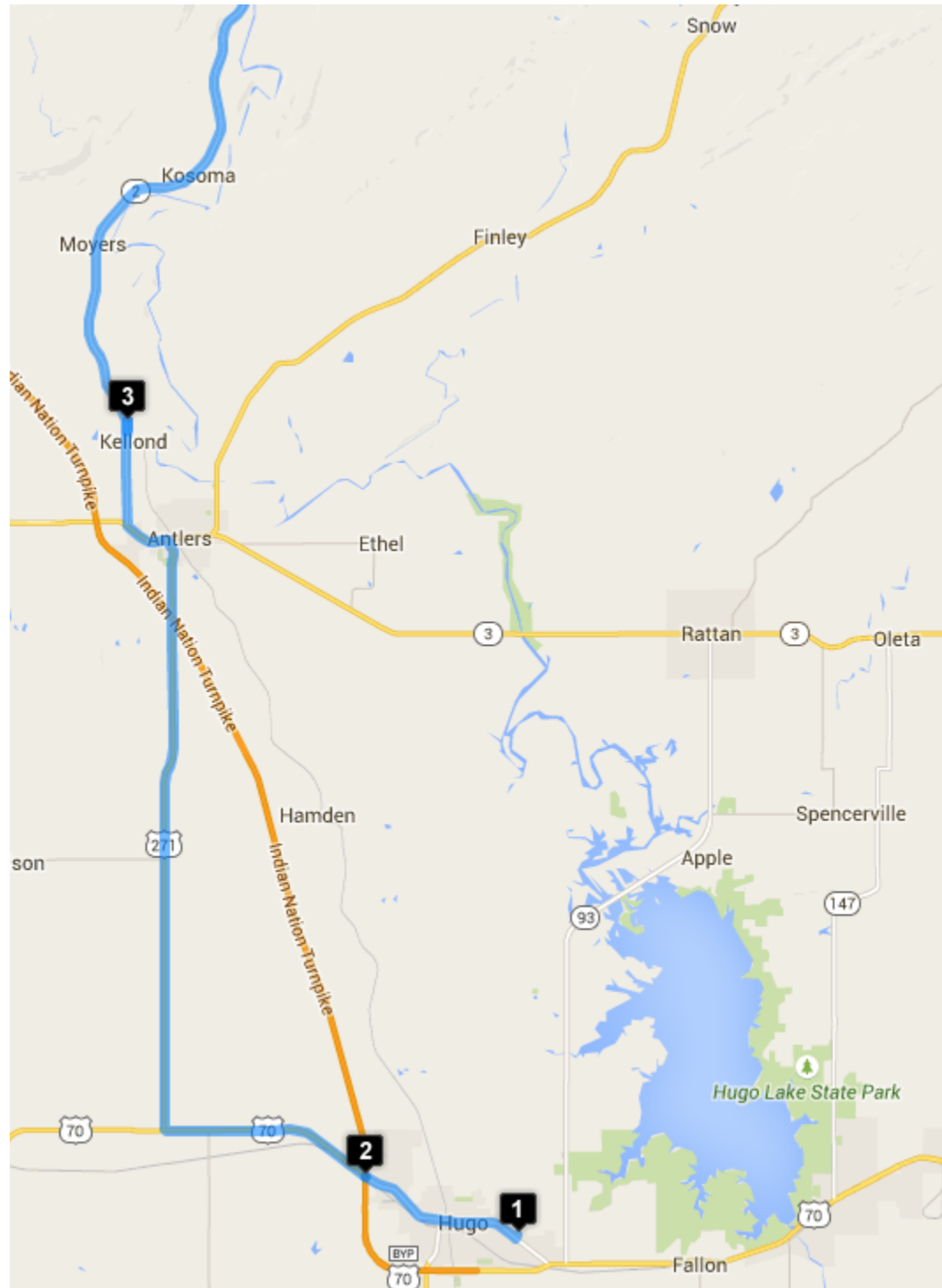
Destination will be on the right

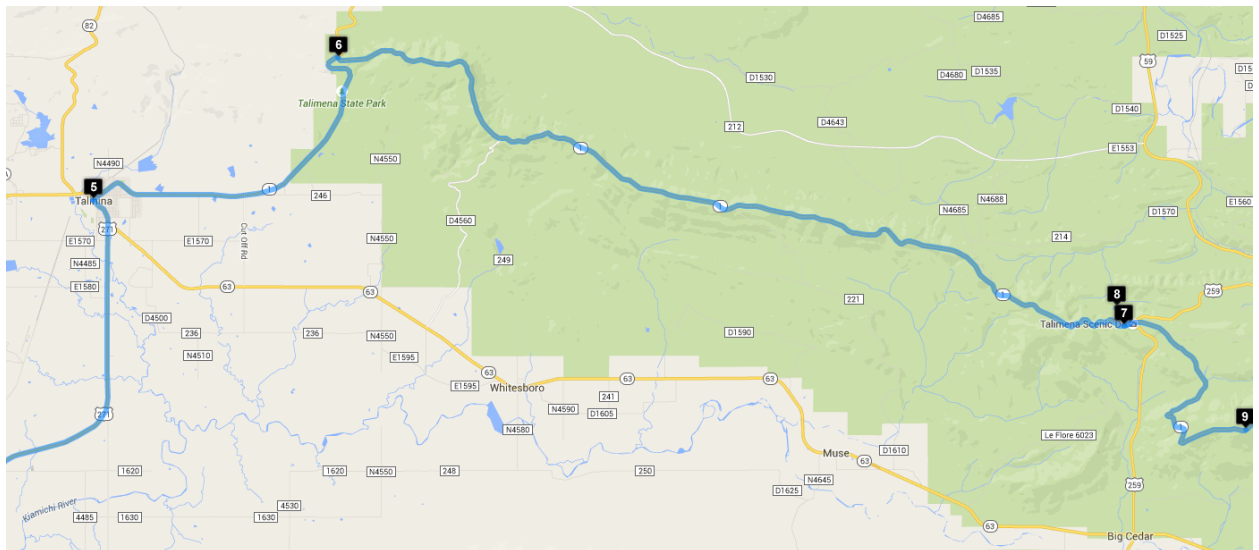
427 ft

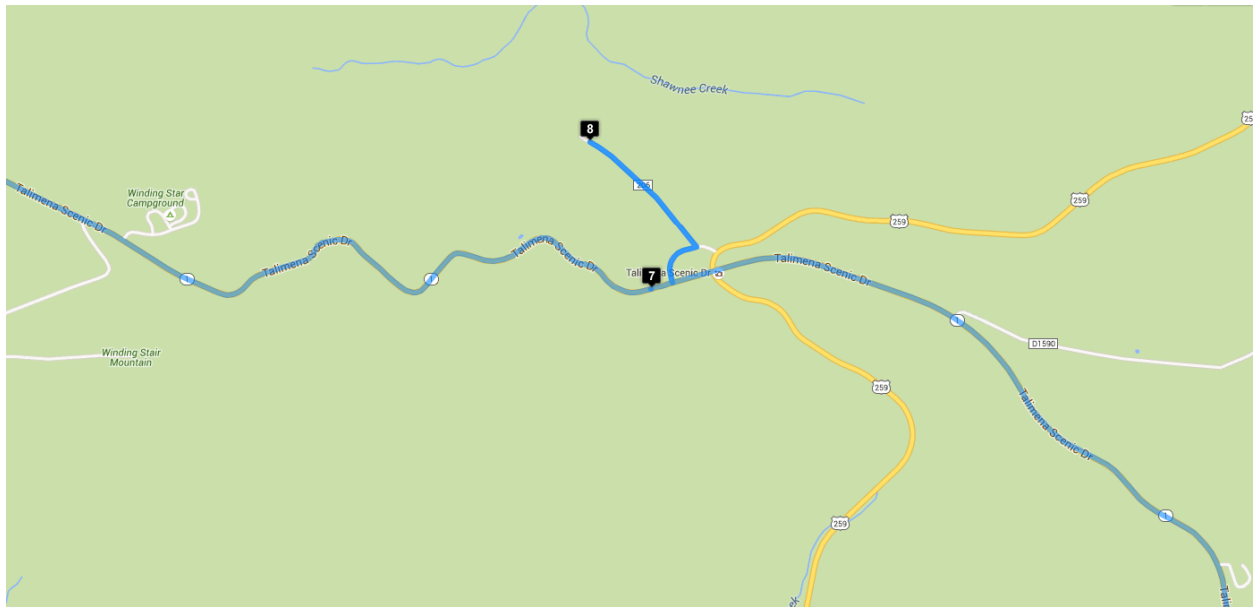
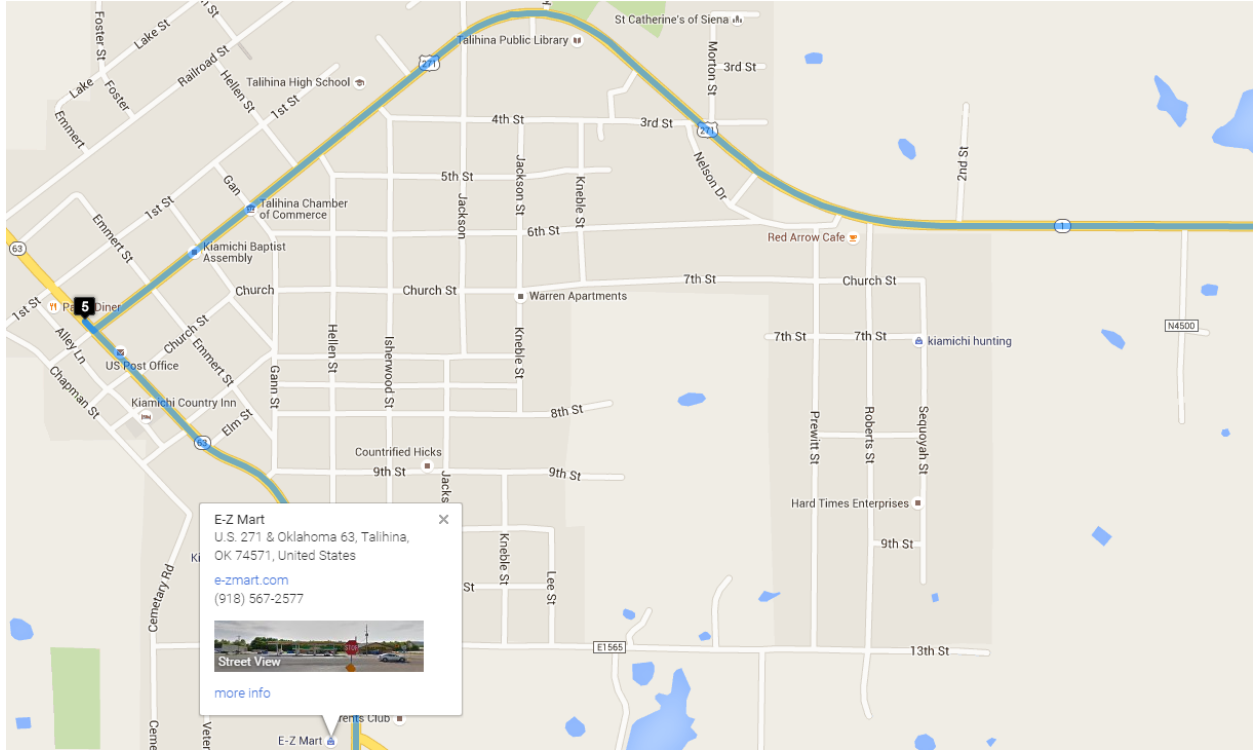
17

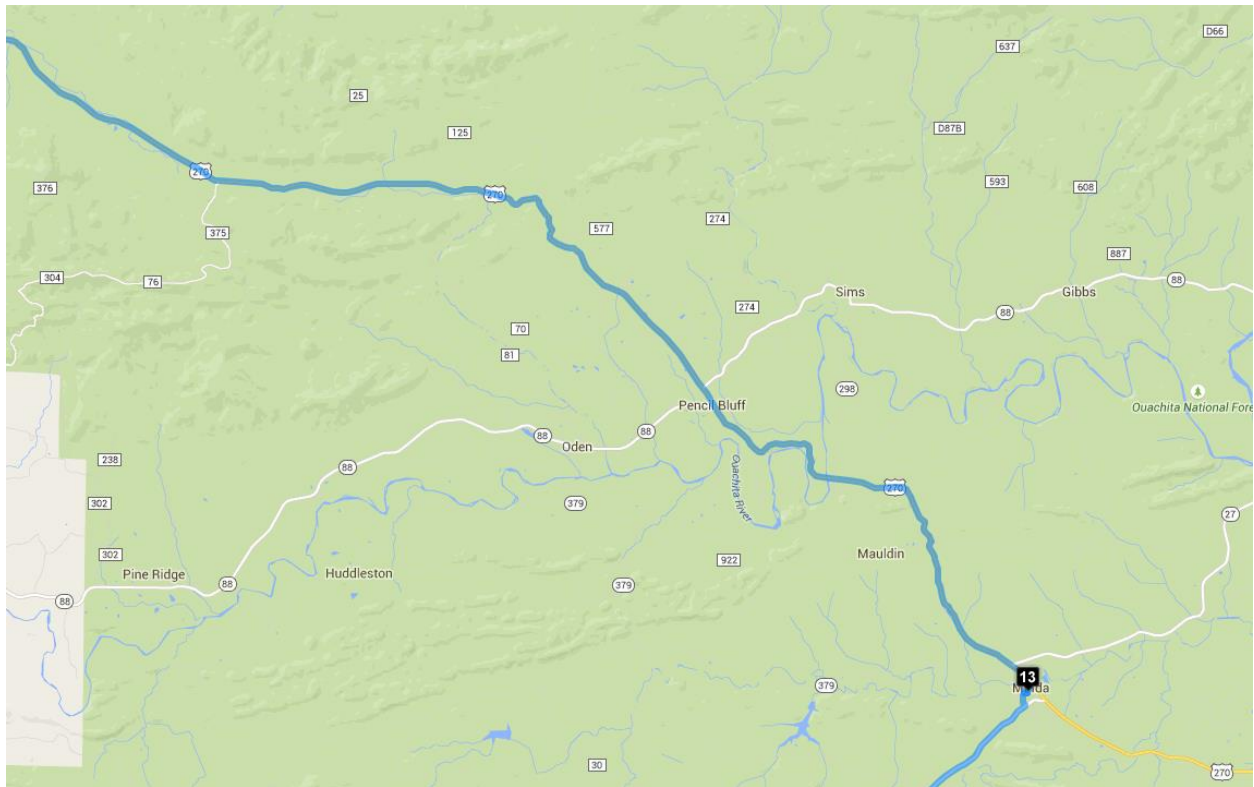
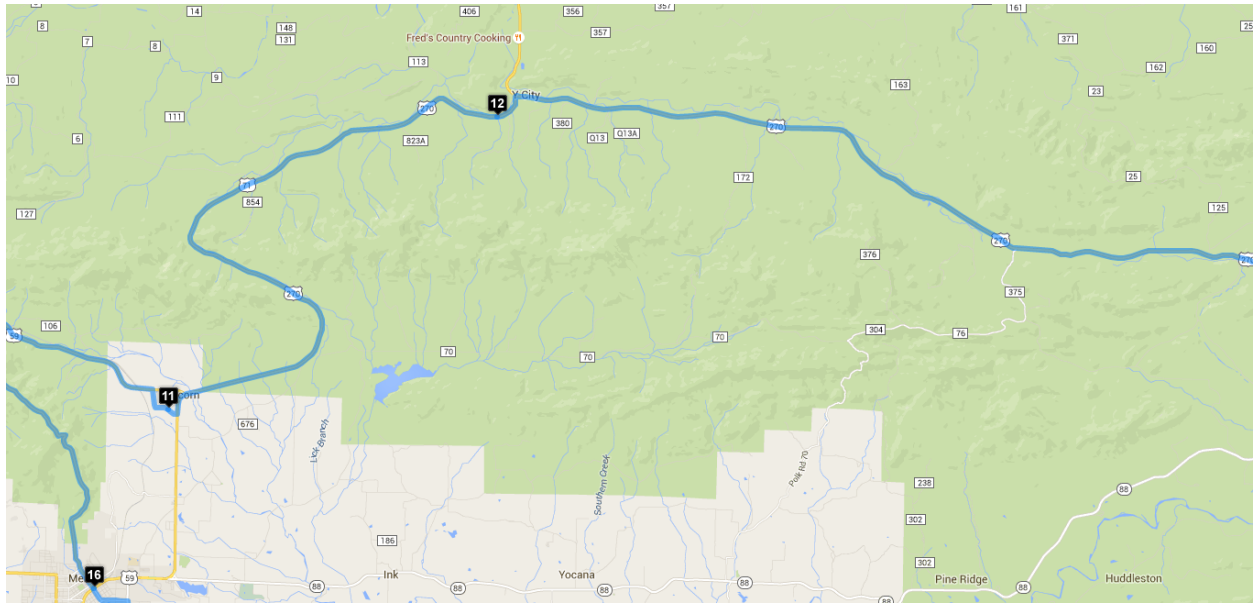
3877 Arkansas 88, Mena, AR 71953, United States

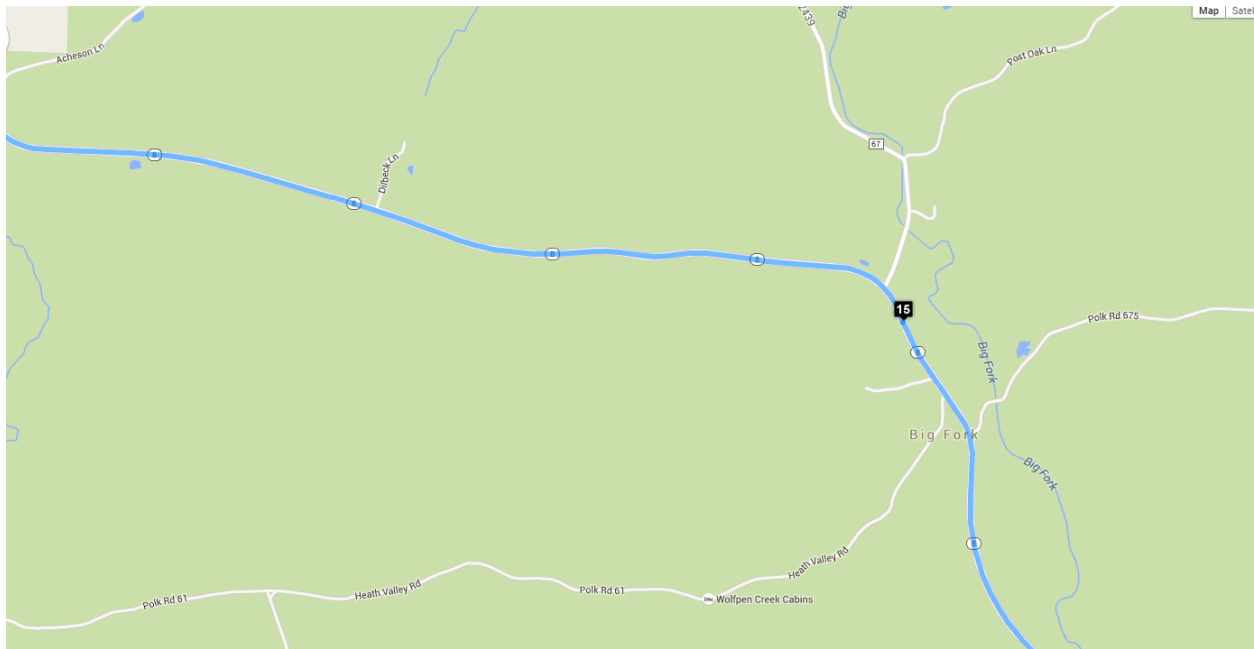
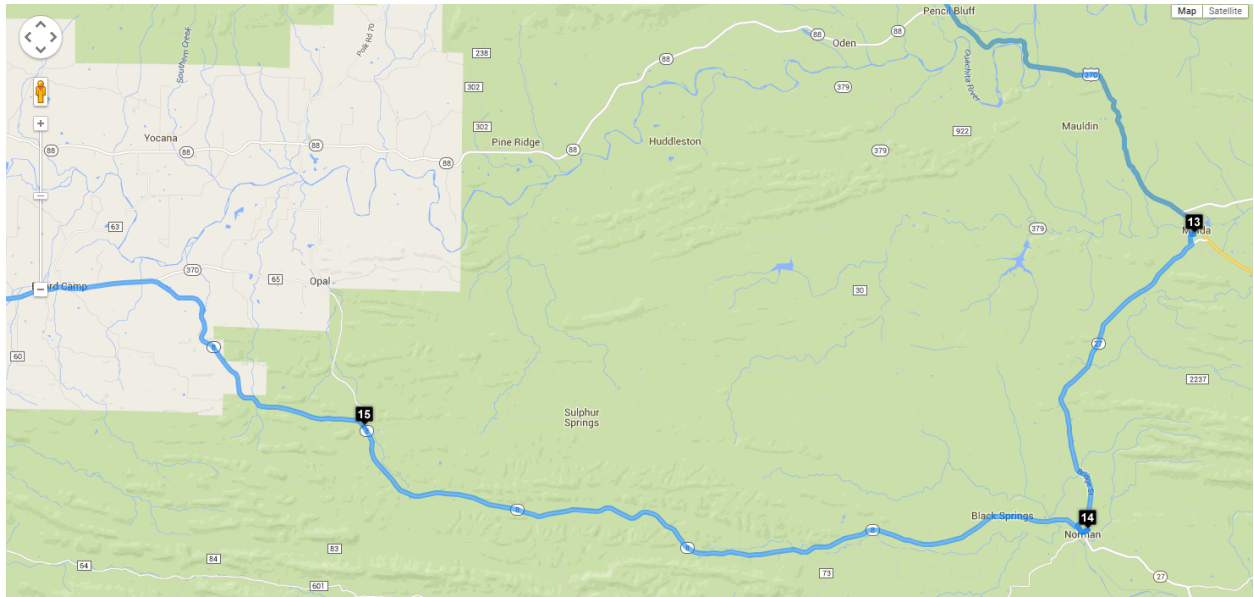
Maps

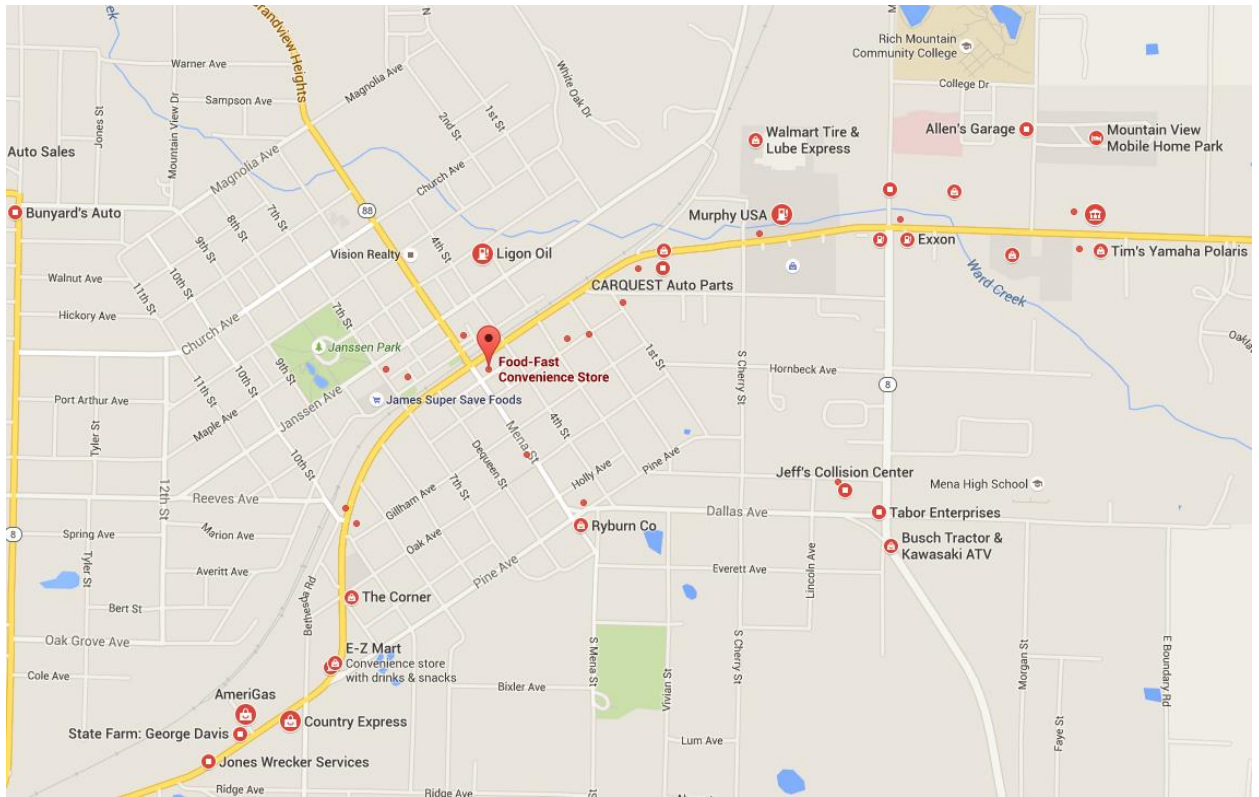
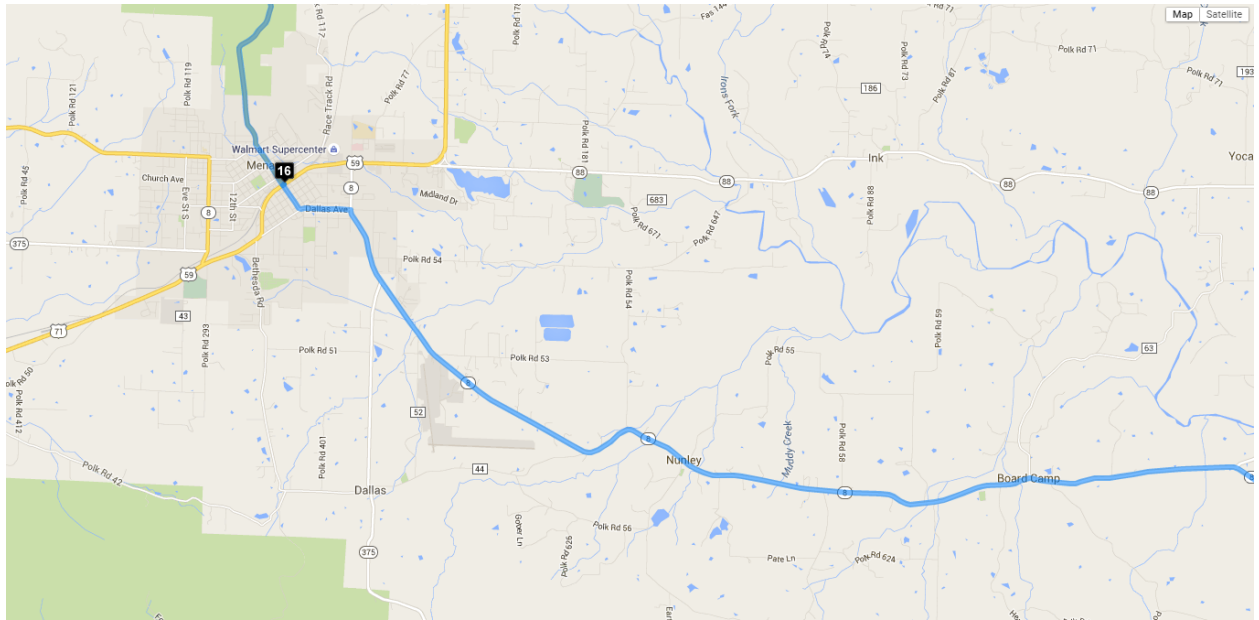


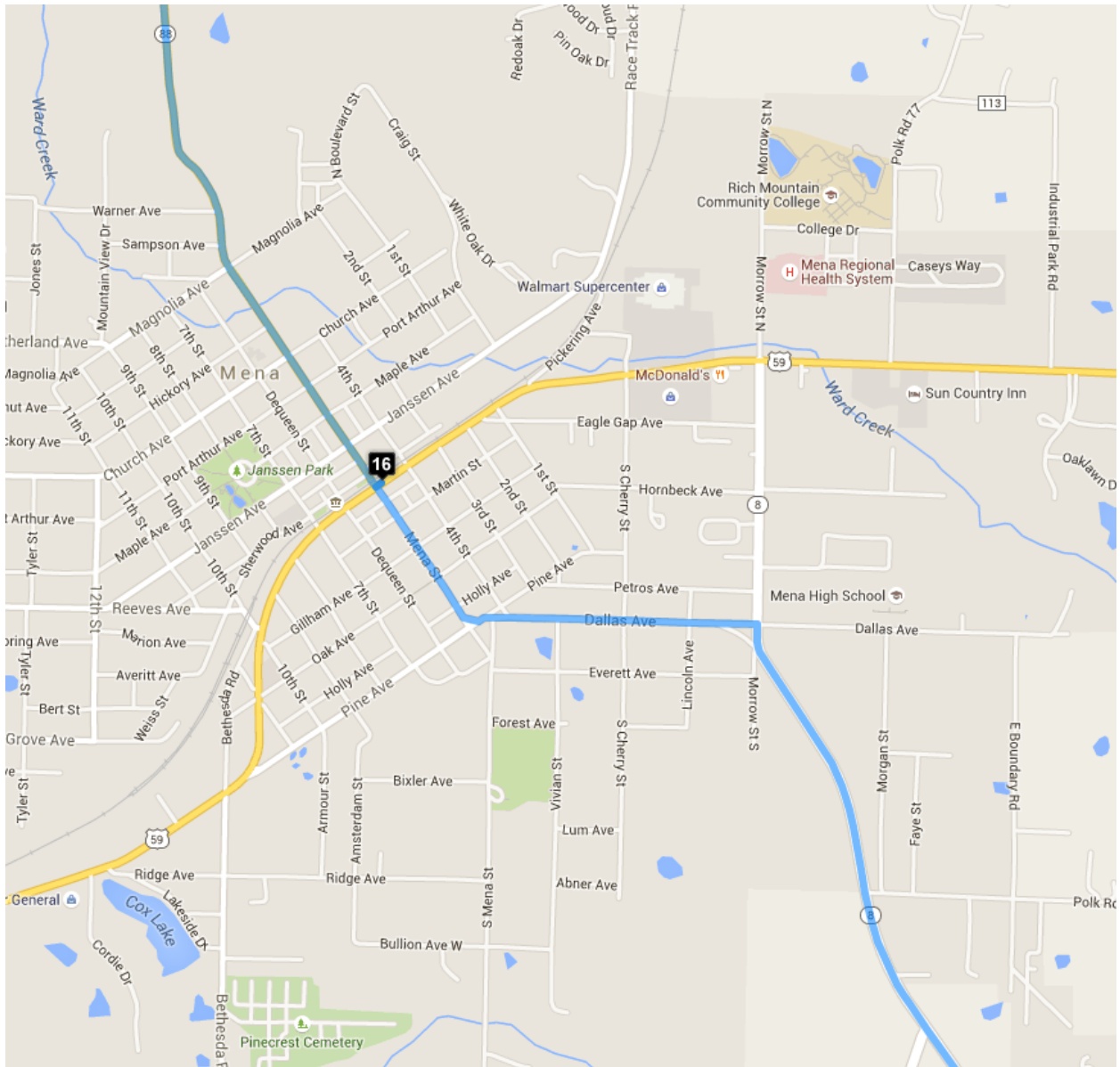


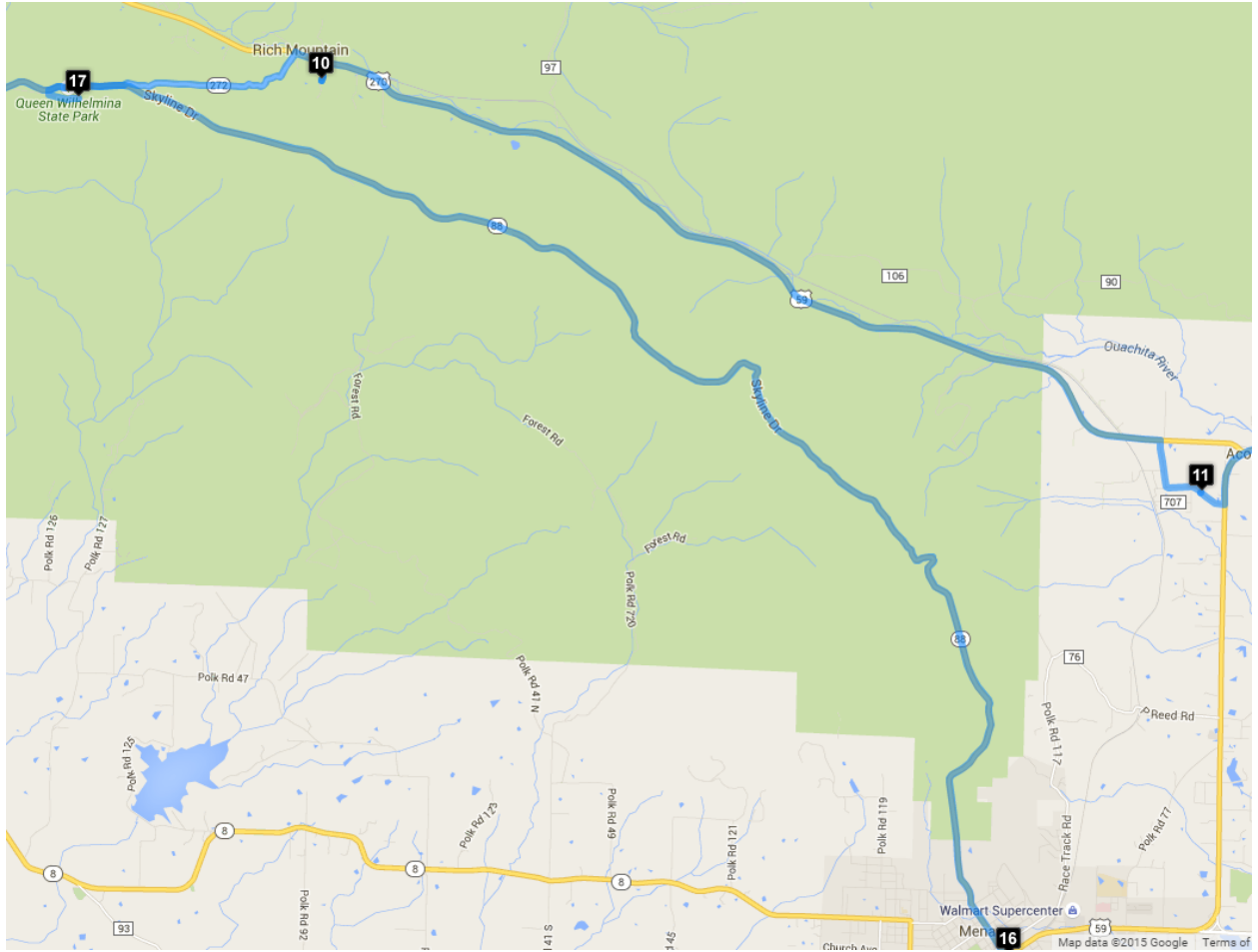




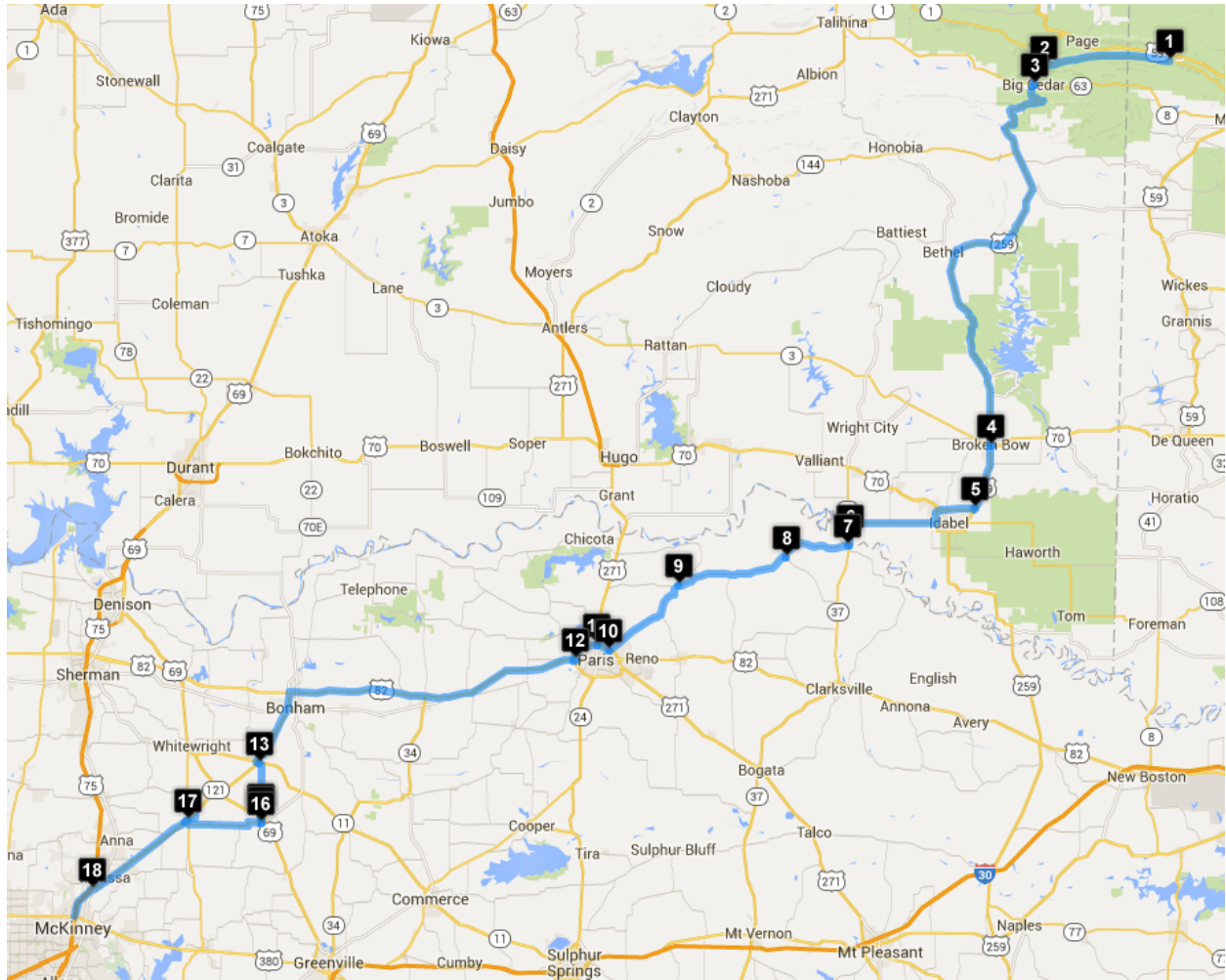








Queen Willimena to McKinney



Trip duration: 4 hrs 36 min

Trip length: 385 km (239.3 miles)

Route Points

(34.6842565, -94.3691311)

(34.6749107, -94.62980240000002)

(34.6448347, -94.6488501)

(34.0267674, -94.73833909999996)

(33.9194984, -94.77354479999997)

(33.8718402, -95.03108550000002)

(33.8573228, -95.03567099999998)

(33.8363169, -95.1632702)

(33.7879359, -95.3850185)

(33.6762098, -95.5292968)

(33.6863181, -95.55427320000001)

(33.6608411, -95.5989935)

(33.4825812, -96.25380129999996)

(33.3922165, -96.25030049999998)

(33.3881317, -96.24857980000002)

(33.3796388, -96.2487645)

(33.3838134, -96.40141240000003)

(33.2647204, -96.59851579999997)

Turn by Turn

1	(34.6842565, -94.3691311)
Head west on Queen Wilhelmina Inn	0.4 km
Turn right to stay on Queen Wilhelmina Inn	59 m
Turn left onto AR-88 W Entering Oklahoma	7.8 km
Continue onto OK-1 W Destination will be on the left	16.4 km
2	(34.6749107, -94.62980240000002)
Head west on OK-1 W toward Nf 6068	7.2 km
Turn right toward Co Rd 206/Co Rd D1715	0.2 km
Continue onto Co Rd 206/Co Rd D1715	0.1 km
Turn right onto US-259 S Destination will be on the left	8.3 km
3	(34.6448347, -94.6488501)
Head south on US-259 S toward NF-6038	91.9 km
Turn left onto W 1st St	0.1 km
Turn right onto N Broadway St Destination will be on the right	68 m
4	(34.0267674, -94.73833909999996)
Head south on N Broadway St toward W Craig Rd	42 m
Turn right onto W Craig Rd	80 m
Turn left onto US-259 S/US-70 W/S Park Dr Continue to follow US-259 S/US-70 W	12.6 km
Turn right onto US-70 W Destination will be on the left	30 m
5	(33.9193741, -94.7735702)
Head east on US-259 N/US-70 E toward US-259 S/US-70 BYP W	0.3 km

Turn left toward Hwy 70 Bypass	53 m
Turn left toward Hwy 70 Bypass	0.3 km
Continue onto Hwy 70 Bypass	0.3 km
Turn left toward US-70 W/Washington St	0.1 km
Turn right onto US-70 W/Washington St	6.1 km
Continue straight onto NW Lincoln Rd/N4605	3.2 km
Turn right onto State Hwy 37 W/Martin Luther King Dr Continue to follow State Hwy 37 W Destination will be on the right	18.9 km
6 (33.8718402, -95.03108550000002) Stop at Choctaw Gas (108 gmiles from start)	
Head south on State Hwy 37 W Entering Texas	1.3 km
Continue onto State Hwy 37 S/TX-37 S	0.3 km
Turn right onto FM195 Destination will be on the right	0.4 km
7 (33.8573228, -95.035670999999998)	
Head west on FM195 toward Co Rd 2455	9.4 km
Continue onto Farm Rd 195	1.0 km
Continue onto FM195	3.2 km
Turn right to stay on FM195	4 m
8 (33.8363169, -95.1632702)	
Head west on FM195 toward Co Rd 2236 Destination will be on the left	22.4 km
9 (33.7879359, -95.3850185)	
Head west on FM195	17 m
Turn left at the 1st cross street to stay on FM195	19.6 km
10 (33.6762098, -95.5292968) Paris, TX	
Head southwest on 20th St NE	

	52 m
Make a U-turn	0.1 km
Turn left to merge onto US-271 N/US-82 W	2.3 km
Take the US-271 ramp to Hugo	0.1 km
Continue onto US-271 N	0.1 km
Turn left onto N Main St	0.2 km
Make a U-turn	51 m
11 (33.6863181, -95.55427320000001)	
Head north on N Main St toward US-271 N	72 m
Turn left at the 1st cross street at US-271 N	0.1 km
Merge onto TX-286 Loop/US-82 W via the ramp on the left to TX-24/TX-19 Continue to follow TX-286 Loop	6.1 km
Turn right onto Sage Trail Dr	0.3 km
Turn right onto 41st St SW	0.4 km
Turn right onto Bonham St	0.3 km
12 (33.6608411, -95.5989935)	
Head west on US-82 W/Bonham St toward 41st St SW Continue to follow US-82 W	56.2 km
Take the ramp to TX-121	0.4 km
Merge onto U.S. 82 Frontage Rd	0.2 km
Turn left onto TX-121 S	4.0 km
Slight right to stay on TX-121 S	11.1 km
Take the TX-11 ramp to Sherman	0.5 km
Turn left onto TX-11 E	0.6 km
Turn right onto TX-121 BUS S	0.2 km
Turn left onto FM896 Destination will be on the left	19 m

13	(33.4825812, -96.25380129999996)
Head east on FM896 toward Queener St	
Destination will be on the left	10.5 km
14	(33.3922165, -96.25030049999998)
Head south on N Oak St toward W Cottonwood St	0.3 km
Turn left onto W Cottonwood St	0.2 km
Turn right onto N Connett St	
Destination will be on the left	0.2 km
15	(33.3881317, -96.24857980000002)
Head south on N Connett St toward W Mulberry St	
Destination will be on the left	0.9 km
16	(33.3796388, -96.2487645)
Head north on S Connett St toward Fannin St	9 m
Turn left at the 1st cross street onto TX-78 S/Fannin St	
Continue to follow TX-78 S	14.5 km
Turn right onto TX-160 N	0.9 km
Turn left onto TX-121 S	0.6 km
Turn right toward TX-121 N	20 m
Make a U-turn	20 m
Turn left onto TX-121 N	
Destination will be on the left	0.6 km
17	(33.3838134, -96.40141240000003)
Head northeast on TX-121 N toward TX-160 N	0.9 km
Turn right onto Co Rd 1002	0.8 km
Turn left onto S County Line Rd	0.9 km
Turn left onto TX-121 S	25.6 km
Merge onto TX-121 S/US-75 S	4.8 km
Take the Hwy 121 exit	

	0.4 km
Merge onto N Central Expy	0.8 km
Make a U-turn	1.0 km
Take the ramp on the left onto US-75 N	5.3 km
Take exit 45 for TX-121 N toward Bonham	0.4 km
18 (33.2647204, -96.59851579999997)	

Maps

