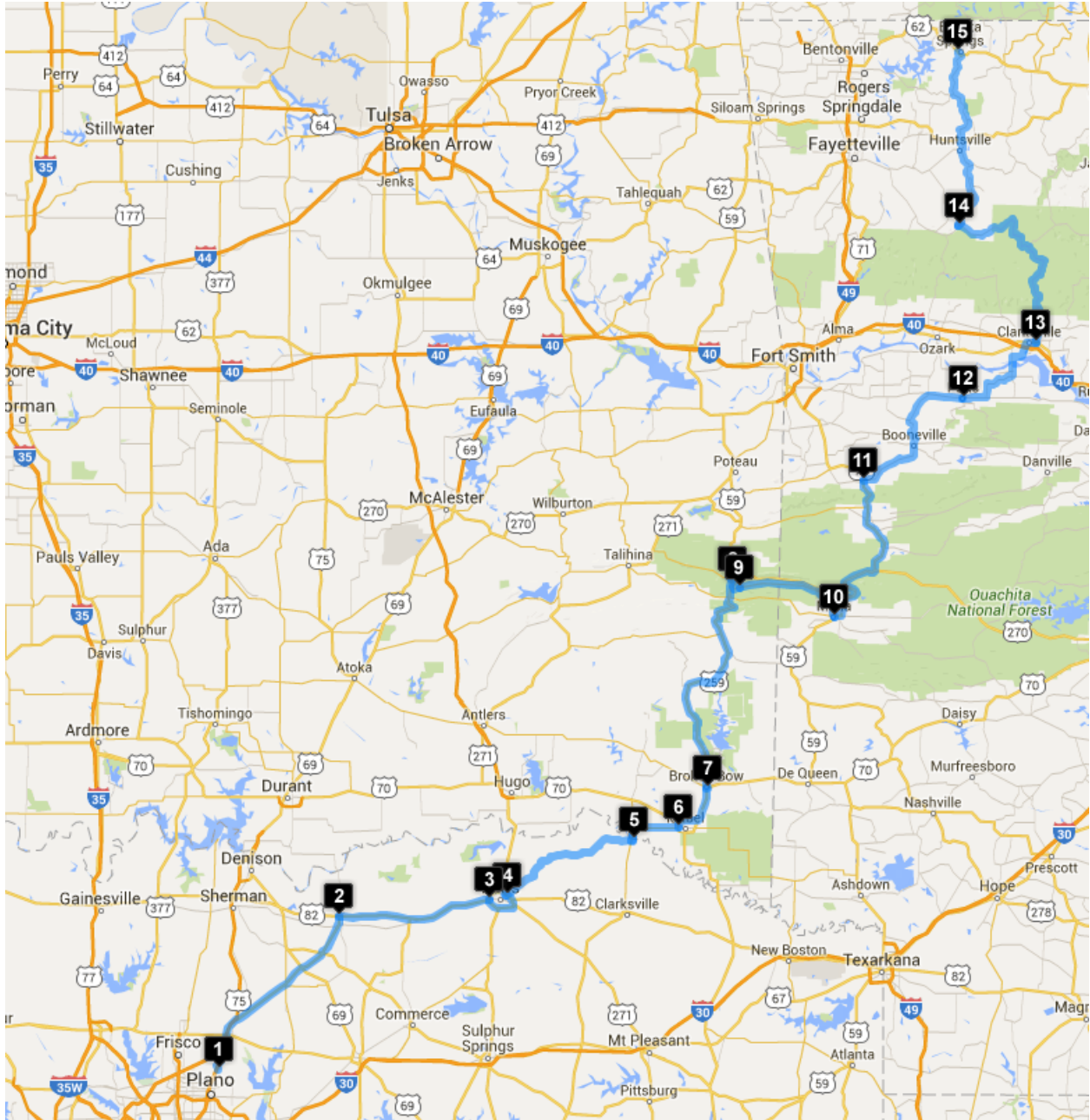


Eureka Springs 2015 – Sunday, Day 1 Route Maps

Tool used to generate map: <http://www.gebweb.net/optimap/>

Start: 10/11/2015 Leave about 8:00a at Allen Café (300 E Main St Allen, TX 75002); Come early to have breakfast with the group.



Route Note: Arkansas Hwy 23 North of Cass is closed due to a mud-slide in June

Trip duration: 9 hrs 13 min

Trip length: 750 km (466.4 miles)

Rest Stops:

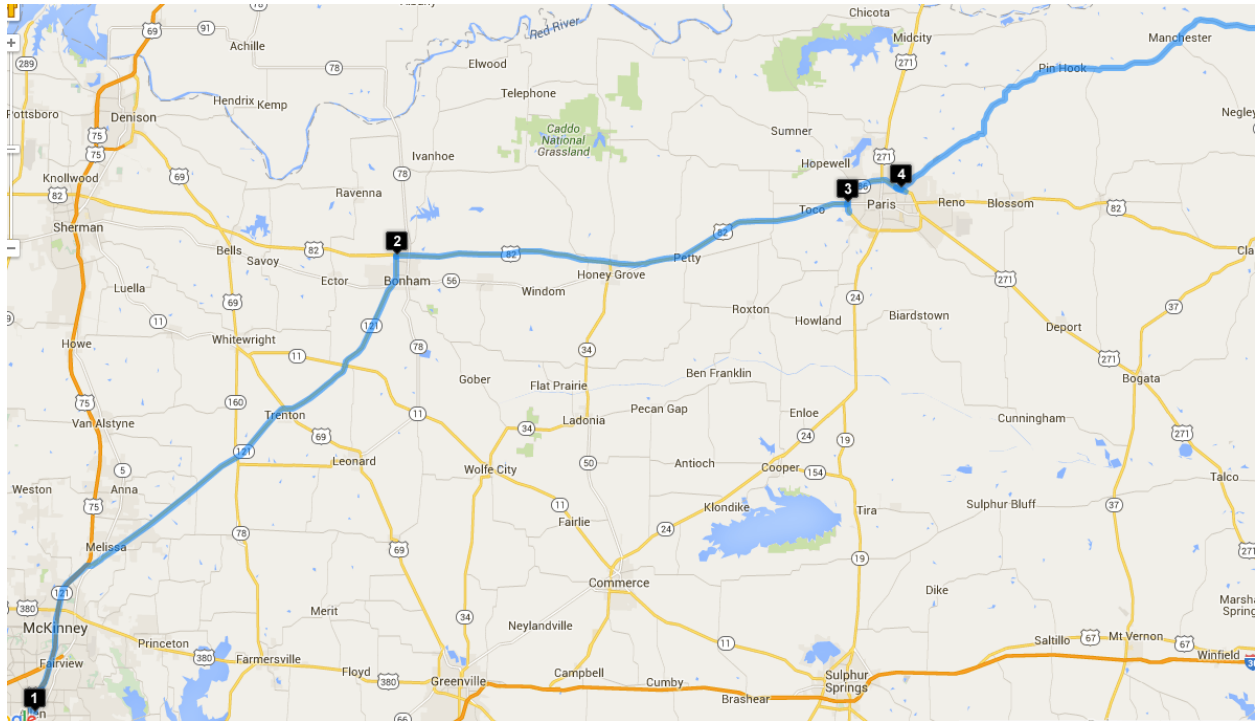
- Paris, TX (~9:30a)
- Idabel, OK (~10:30a)
- Queen Williamena (~12:00p. We may stop but we are 30 minutes to Mena)
- Mean, AR – (Lunch, ~12:30p – 2:00p)
 - o Branding Iron BBQ Steakhouse (623 Sherwood Ave, Mena AR 71953)
 - o Pap's Mexican Café (1506 Highway 71 South Mena, AR 71953)
- Paris, AR (~3:15p) Shell gas at 500 E Walnut St Paris, AR 72855
- Huntsville, AR (~4:45p) 300 E Main St Huntsville, AR 72740; Only open until 5pm; Alternates: Fuel Zone, T-Mart Gas & Grill.
- Eureka Springs (~6:00p)
 - o Le Stick Nouveau (63 A Spring St Eureka Springs, AR) 479-981-3123
 - o Ermilio's Italian home Cooking (26 White St. Eureka Springs, AR 72632-3038) 479-253-8806
 - o Farm to Table – FRESH (179 N. Main Street Eureka Springs, AR 72632) 479-253-9300

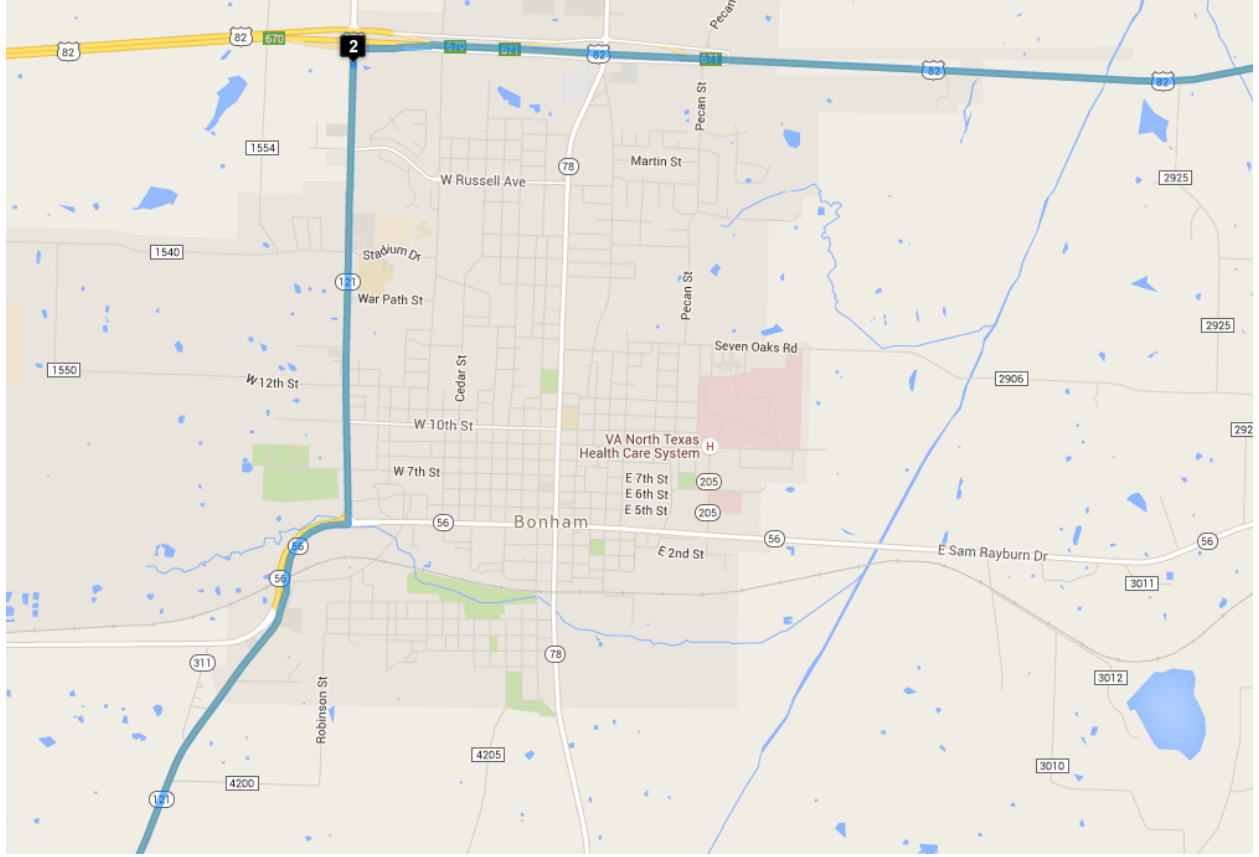
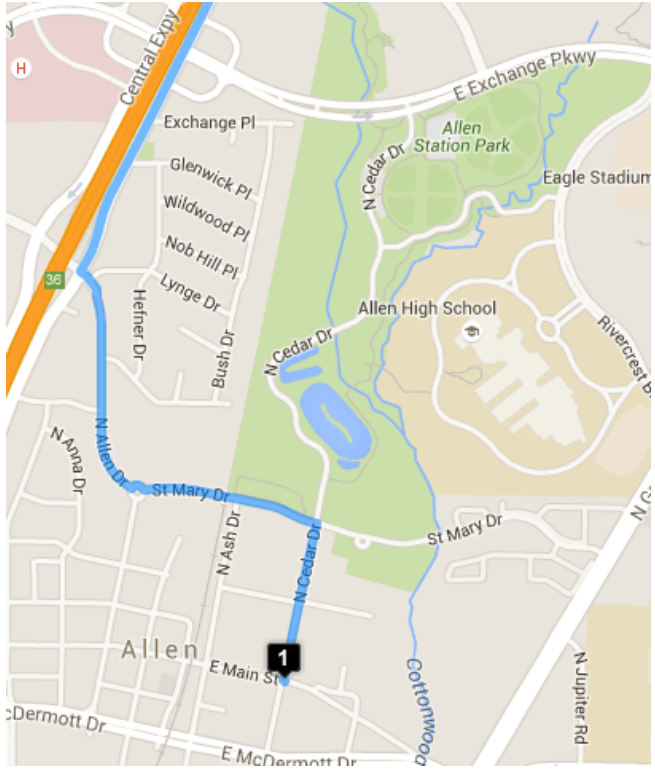
Route Points (Fort Smith and Interstate):

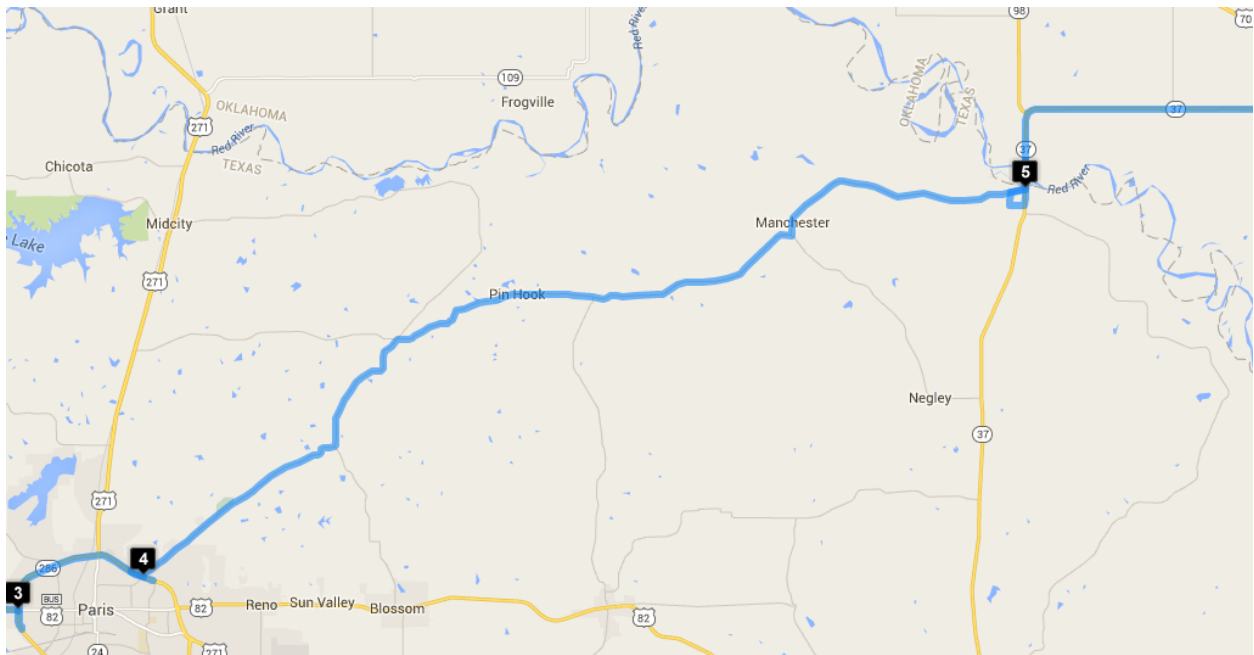
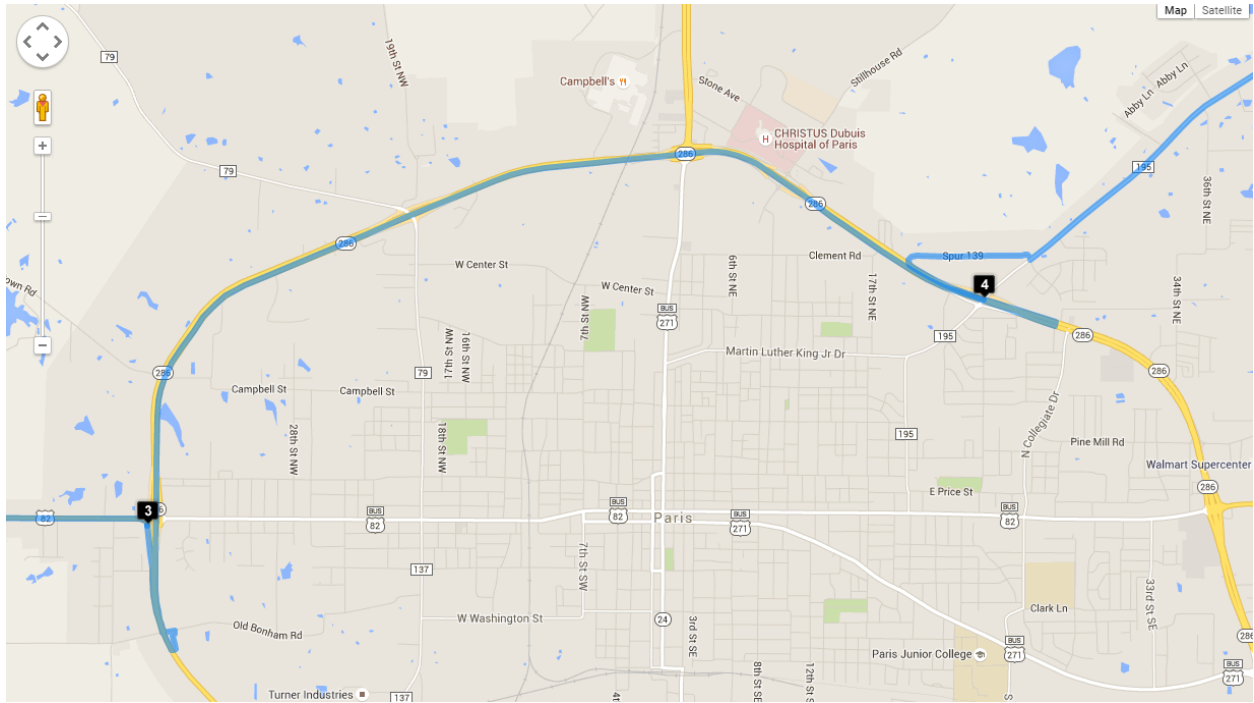
300 E Main St Allen, TX 75002
(33.6036084, -96.19203979999998)
(33.6603274, -95.59983290000002)
(33.676235, -95.529204)
(33.8577566, -95.0314315)
(33.8955518, -94.85252359999998)
(34.0264287, -94.73927859999998)

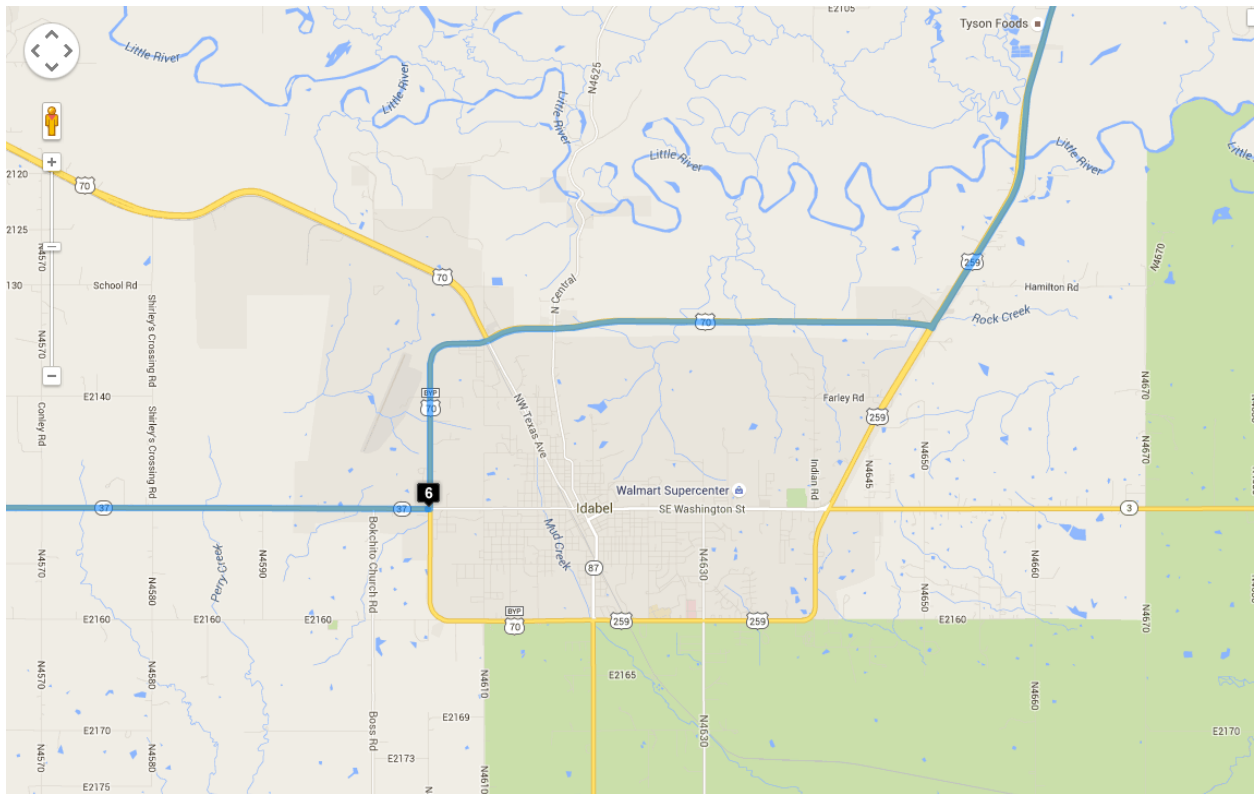
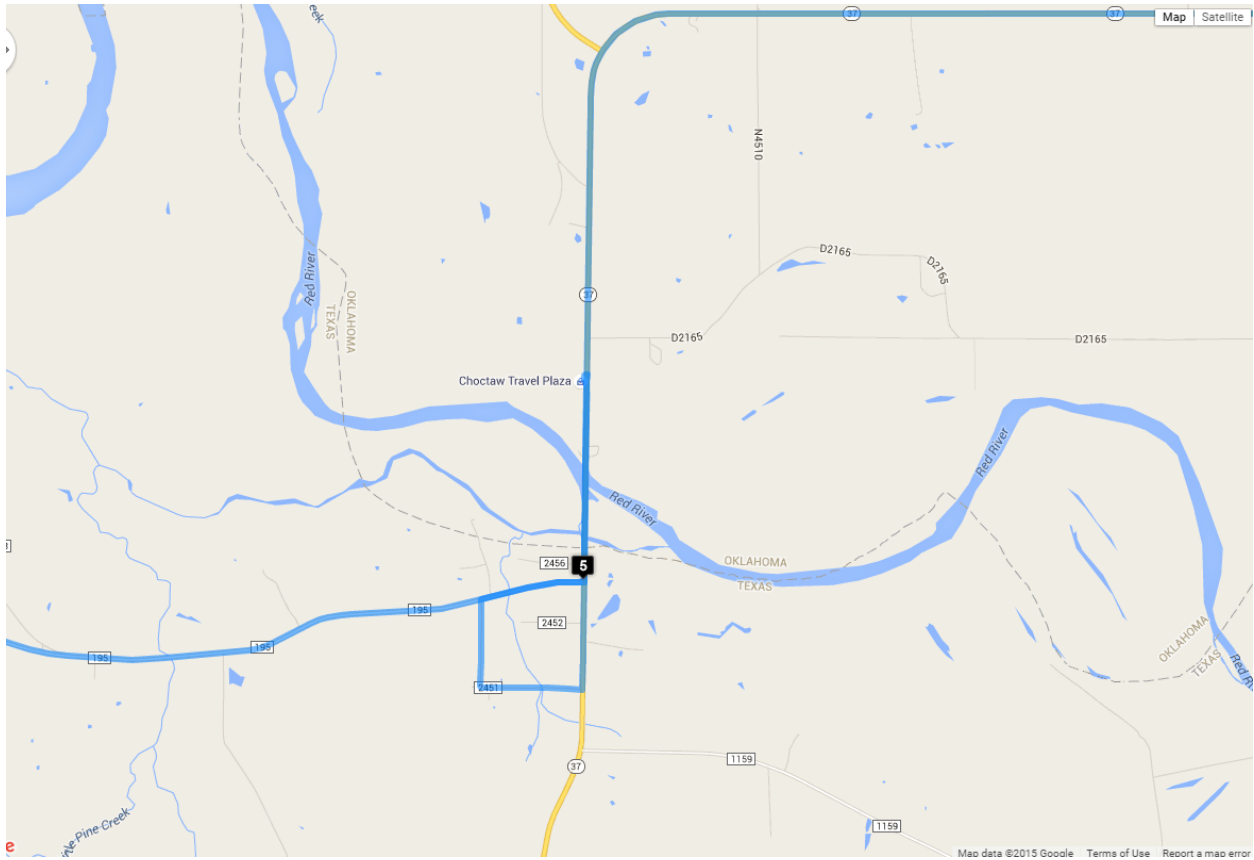
(34.70675, -94.6400329)
(34.679474, -94.60940499999998)
(34.583494, -94.23558789999998)
(35.0275082, -94.12128369999999)
(35.2921143, -93.7295229)
(35.4706159, -93.44086519999996)
(35.8448289, -93.7437294)
101 E Van Buren St Eureka Springs, AR 72632

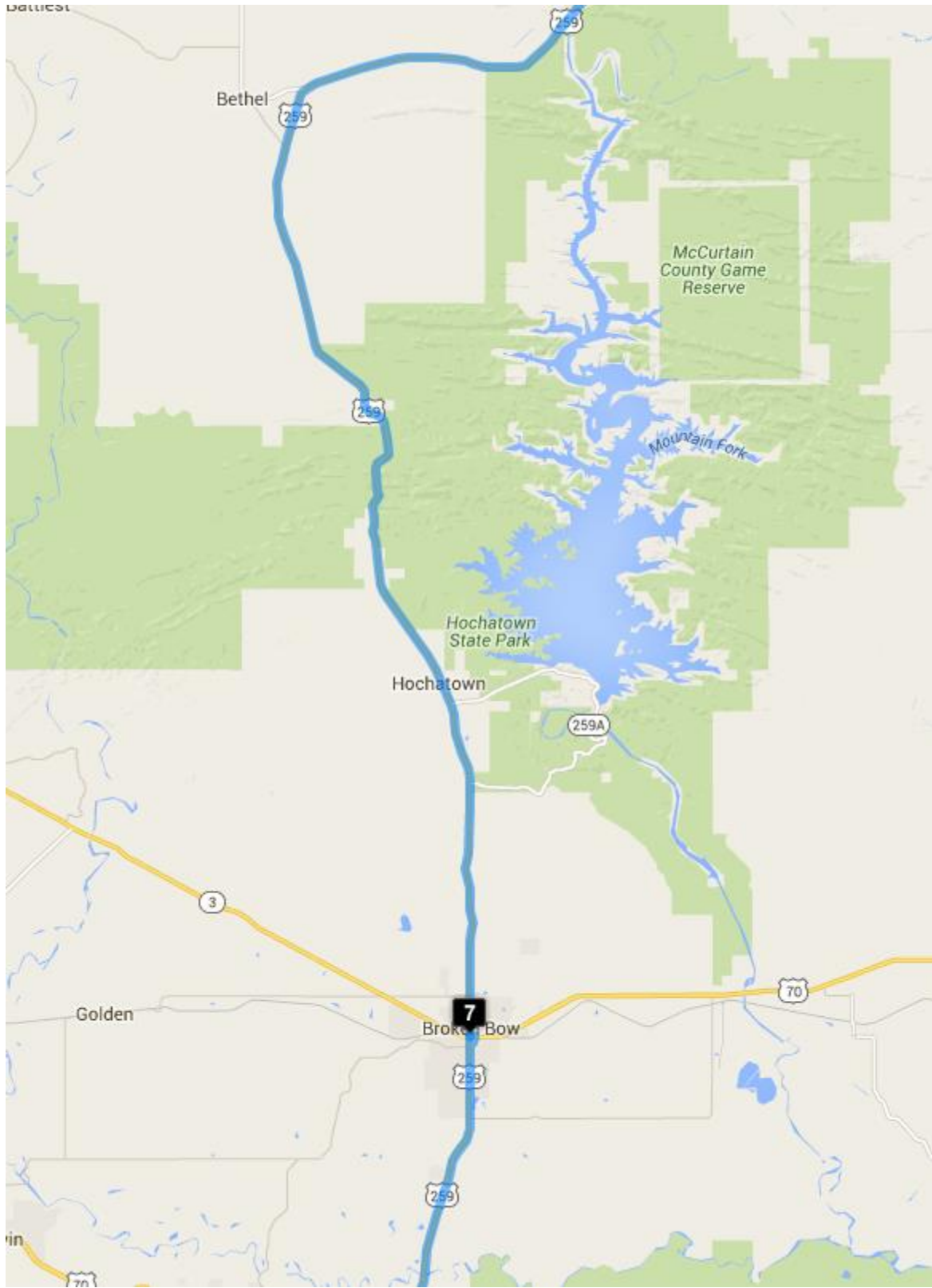
Maps

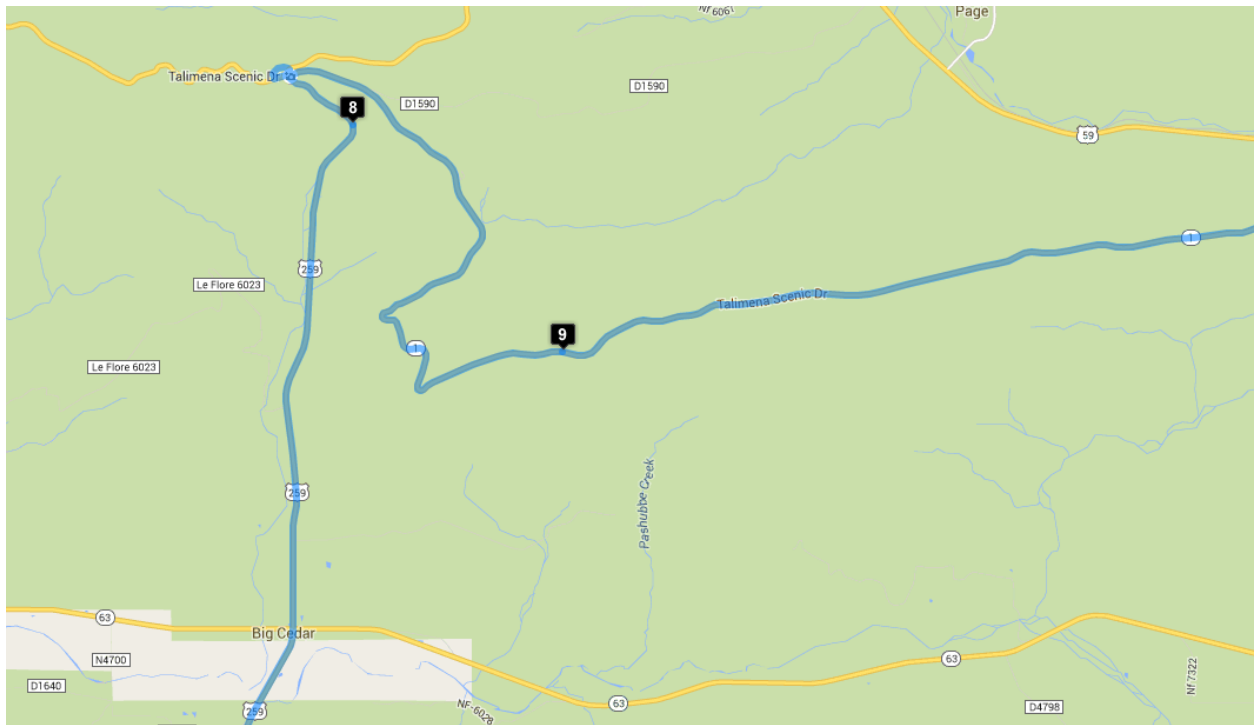
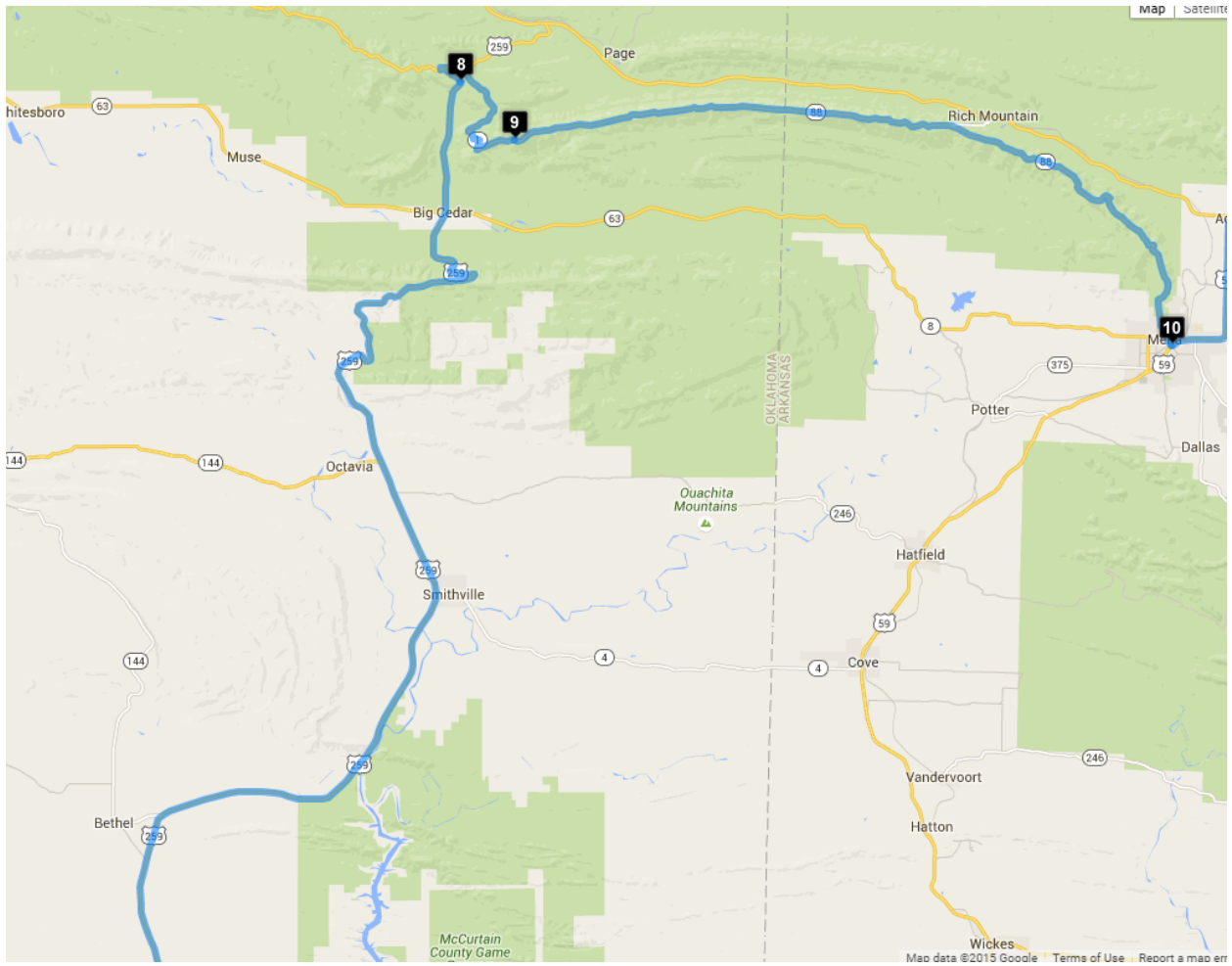


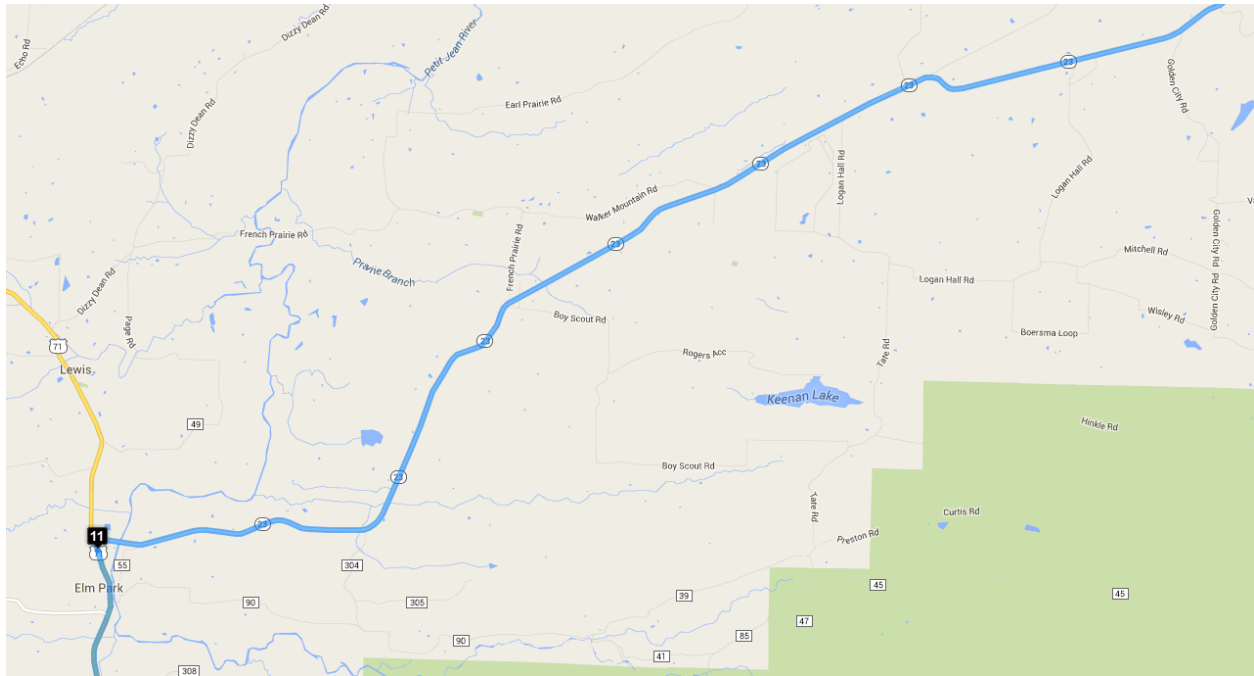
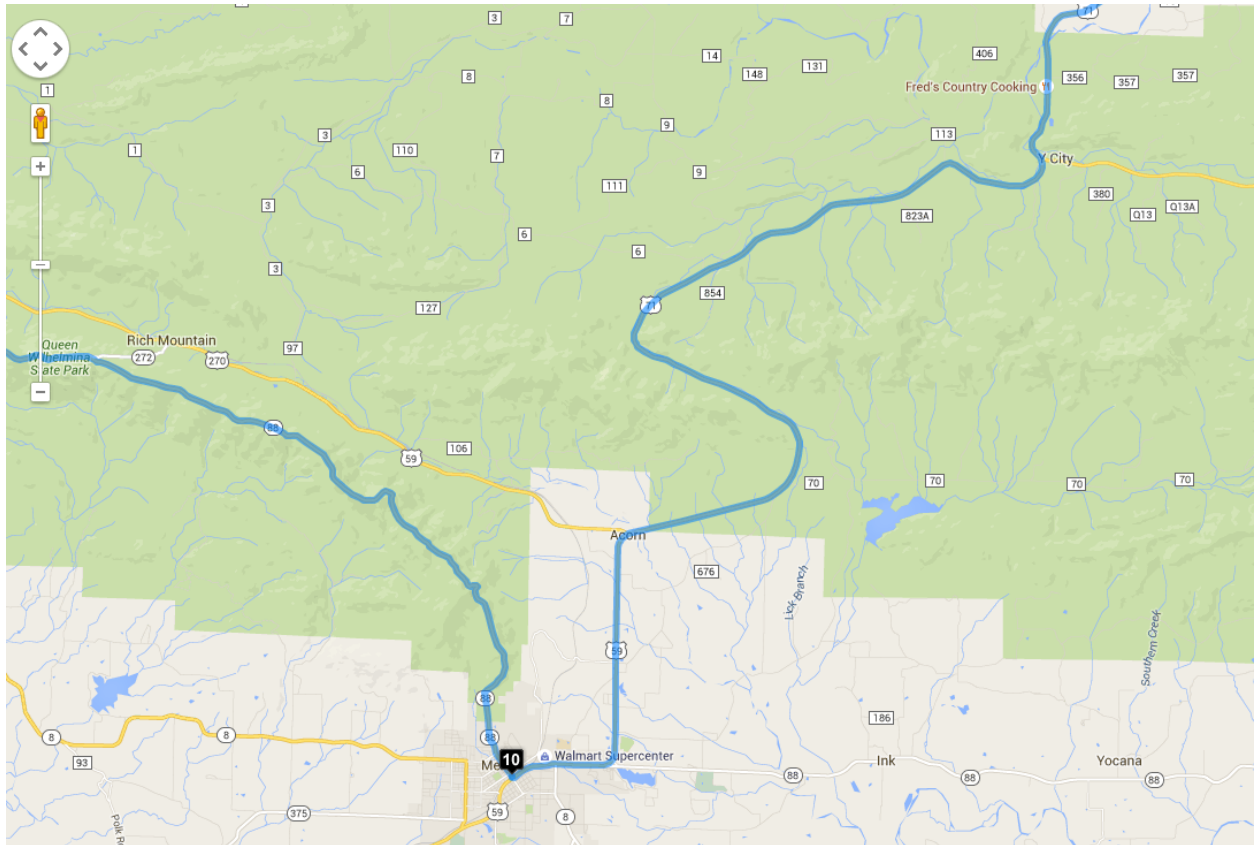


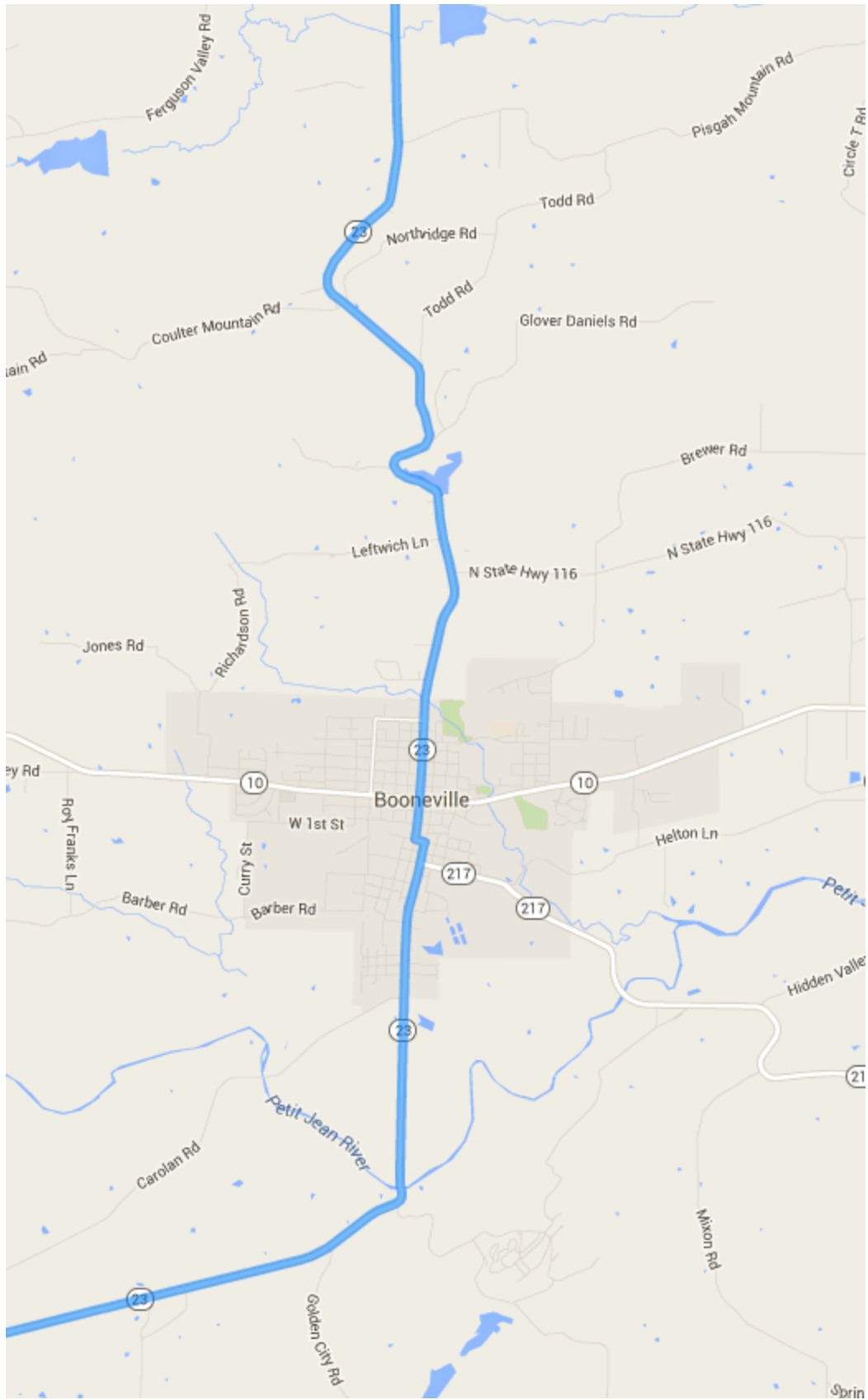


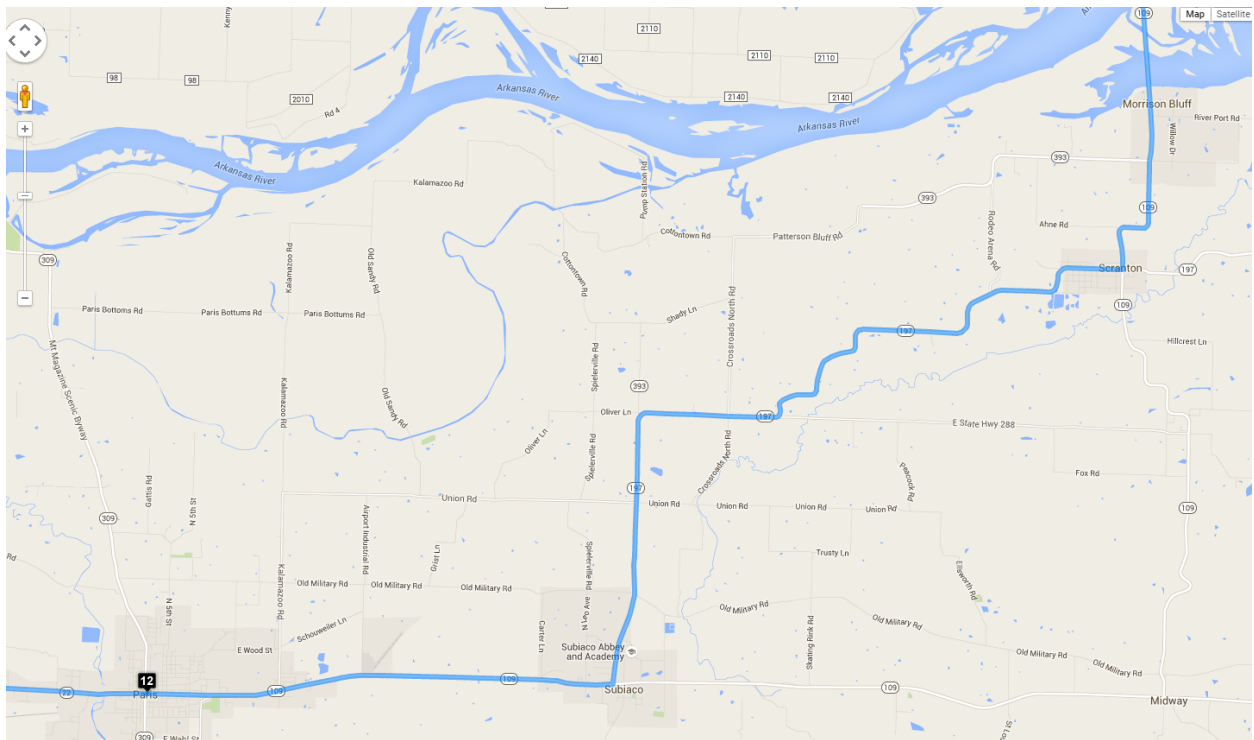
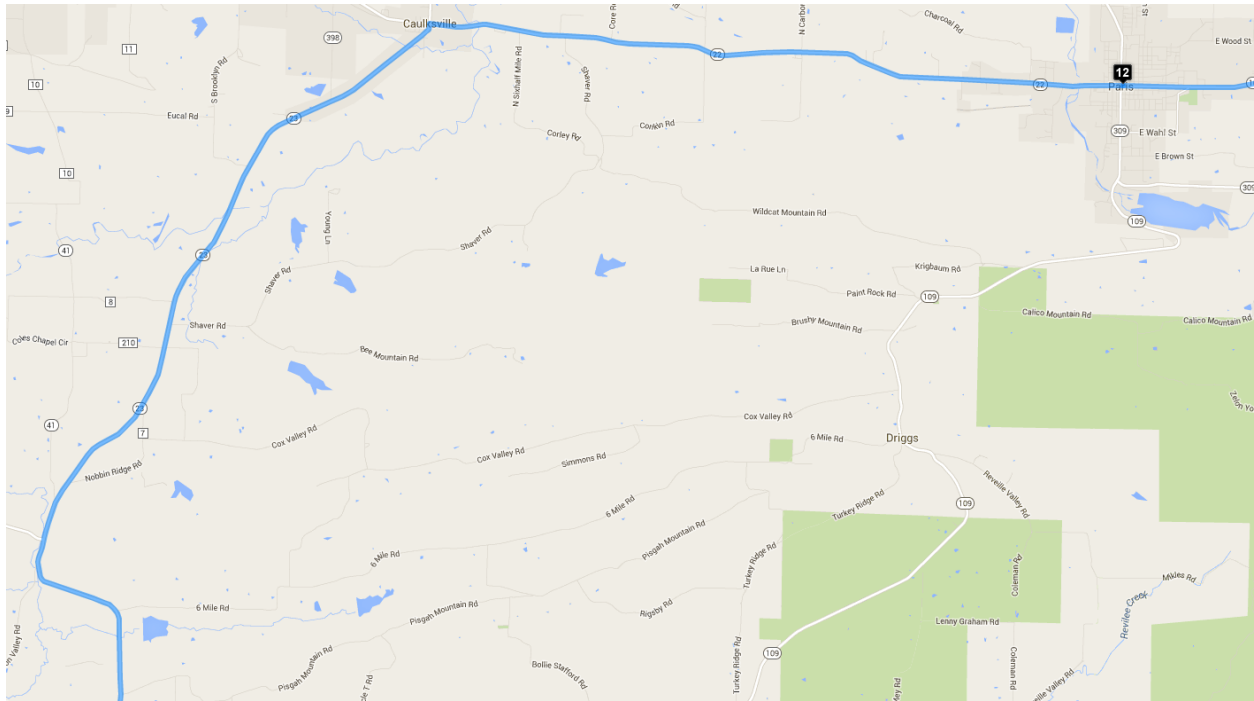


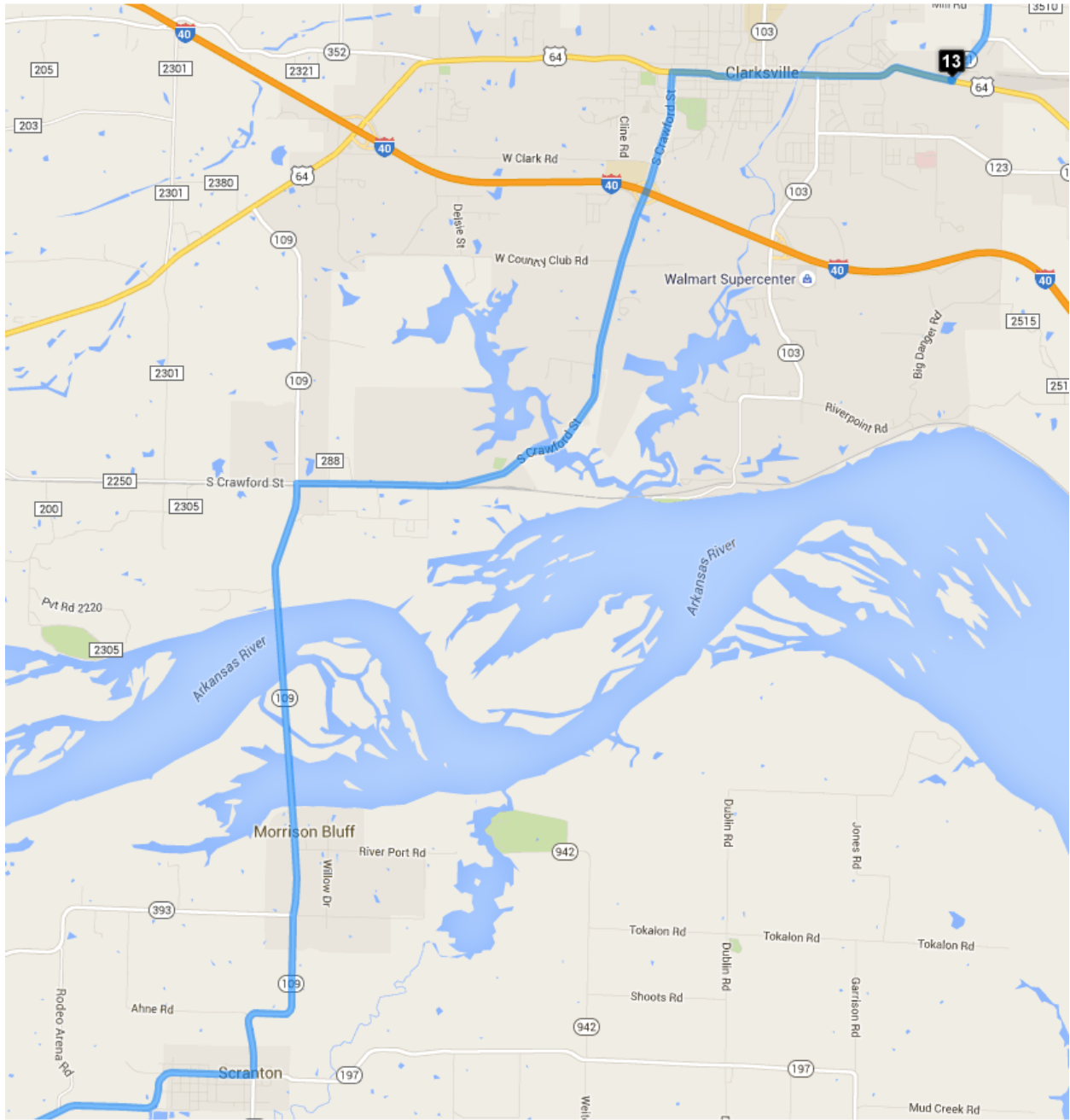


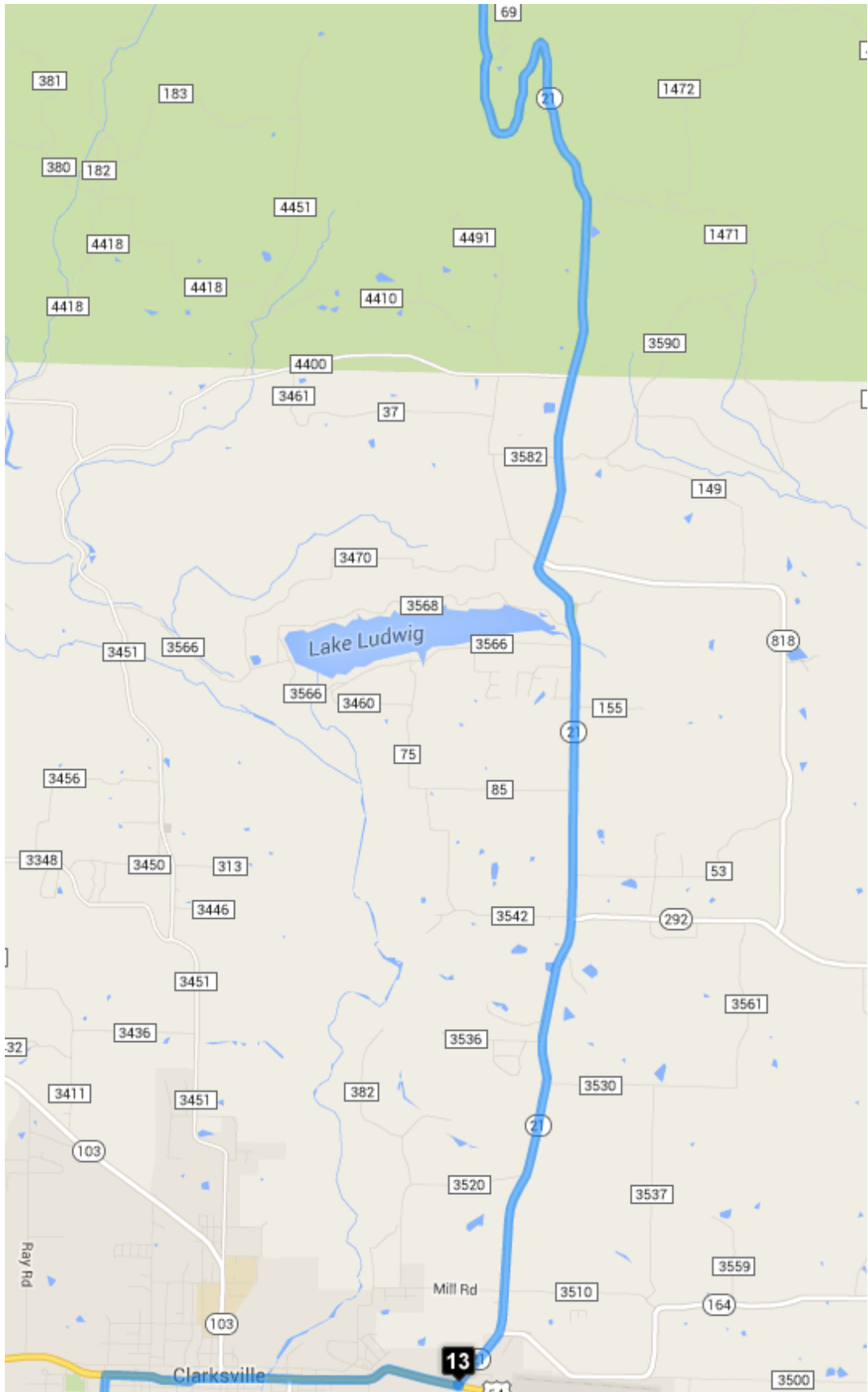




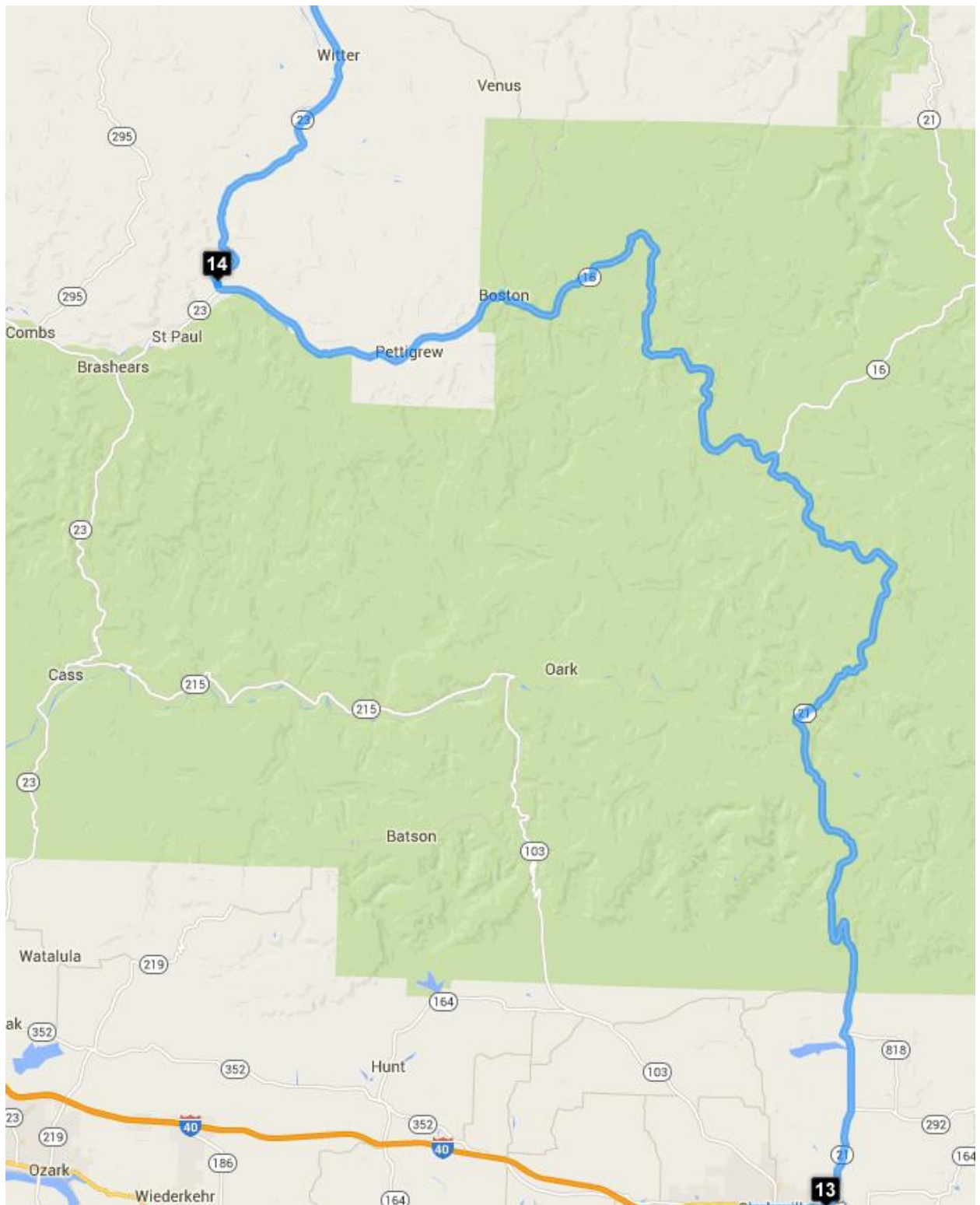


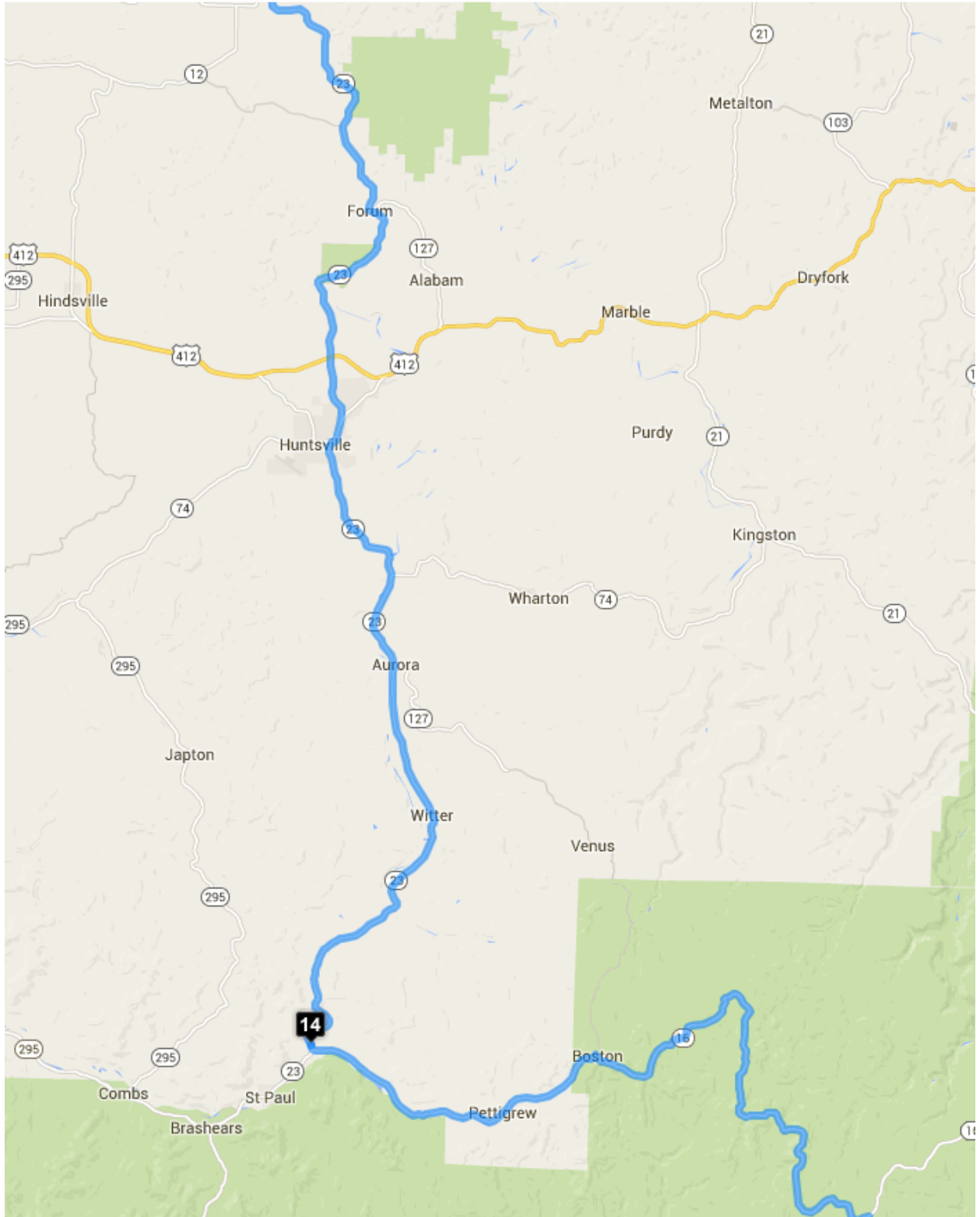


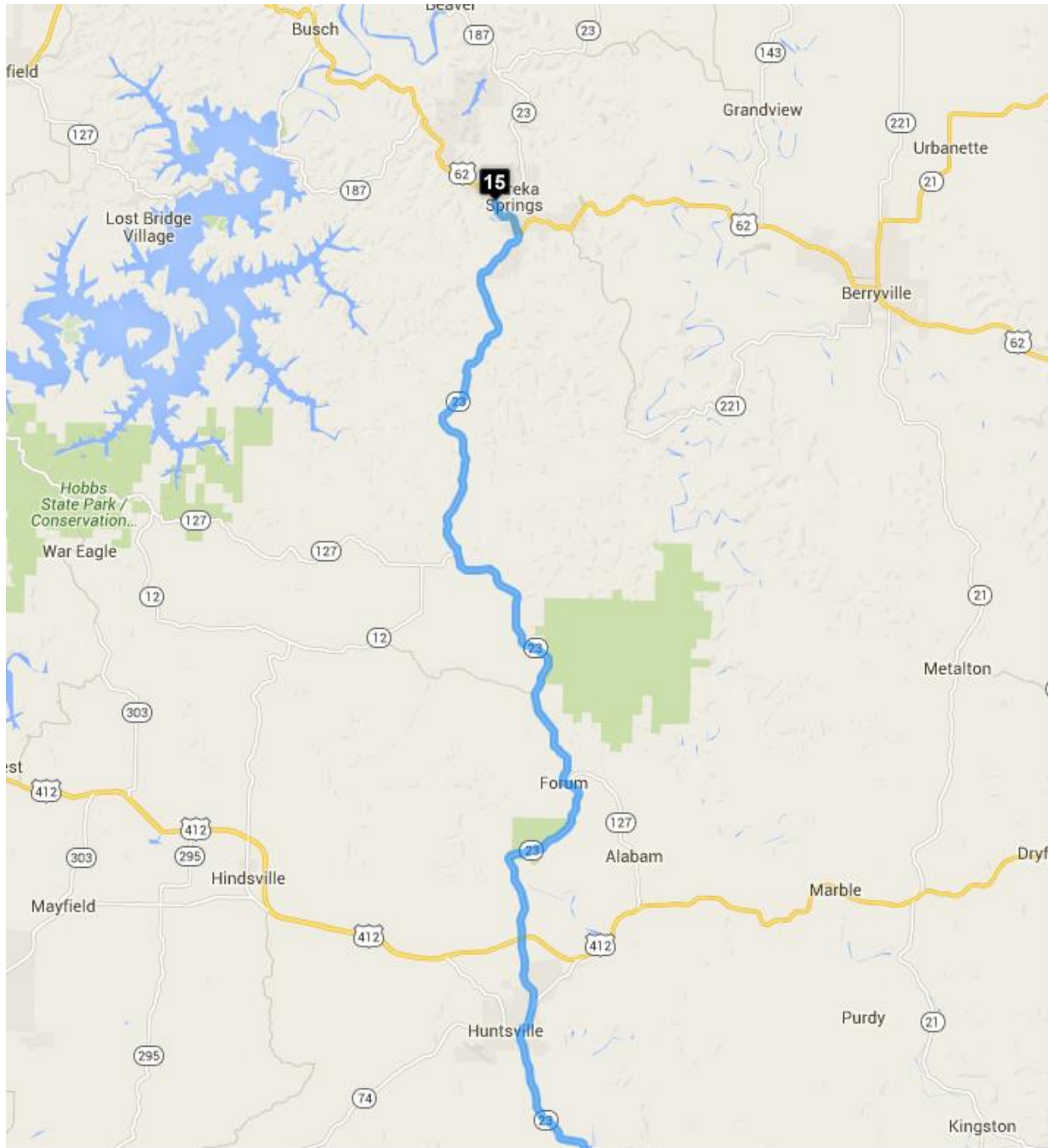


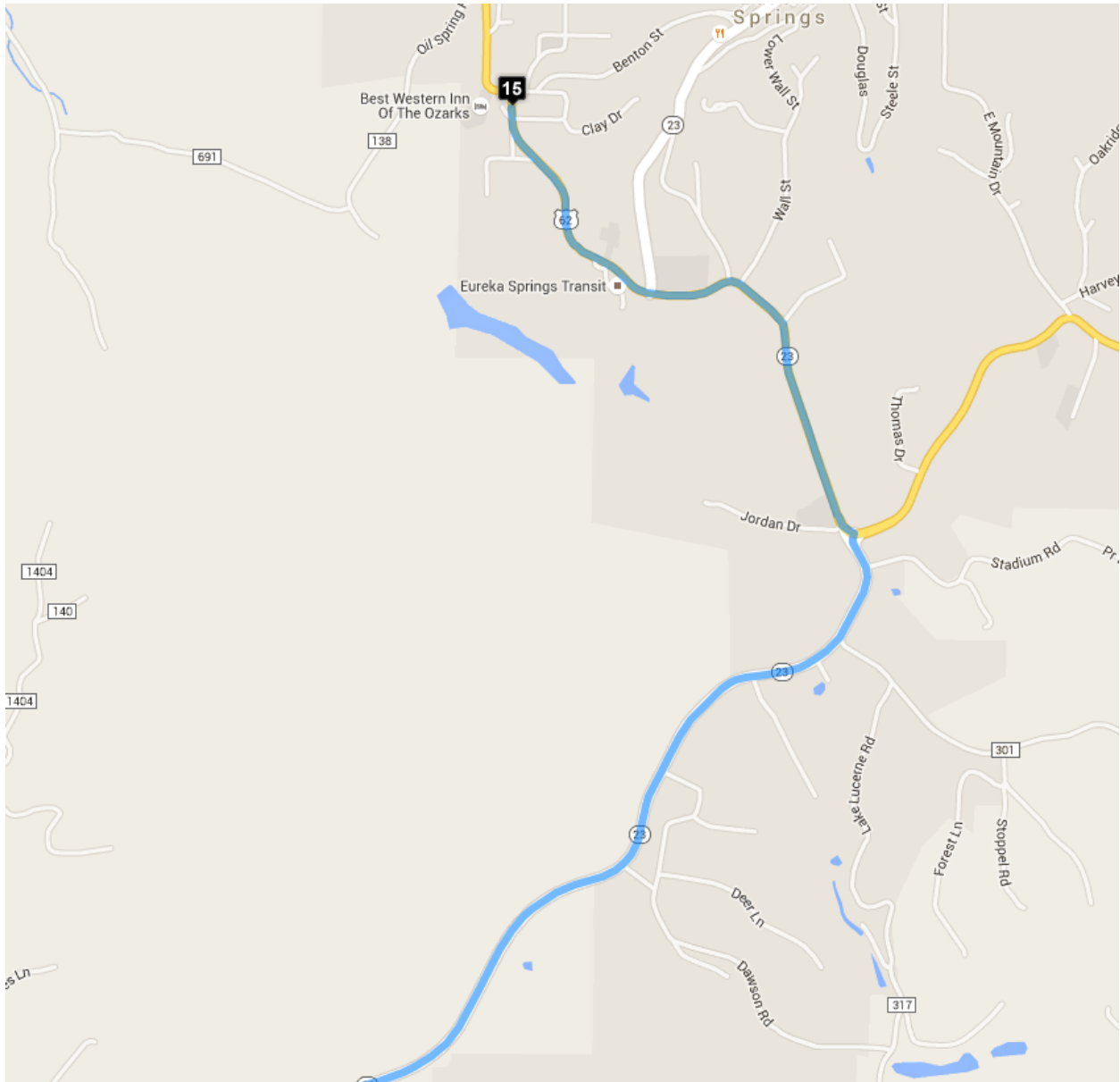


Eureka Springs 2015 Day 1 Non-Interstate









Step-by-Step Directions

1

300 E Main St Allen, TX 75002

Head **west** on **E Main St** toward **N Cedar Dr**

4 m

Turn **right** at the 1st cross street onto **N Cedar Dr**

0.4 km

Turn **left** onto **St Mary Dr**

0.4 km

At the traffic circle, take the **1st** exit onto **N Allen Dr**

0.6 km

Turn **right** onto **Central Expy/U.S. 75 Frontage Rd N**

1.7 km

Take the ramp on the left onto US-75 N	17.0 km
Take exit 45 for TX-121 N toward Bonham	0.4 km
Continue onto TX-121 N	53.0 km
Turn left to stay on TX-121 N	2.9 km
2 (33.6036084, -96.19203979999998) Bonham	
Head north on TX-121 N	71 m
Turn right onto U.S. 82 Frontage Rd	0.3 km
Take the ramp on the left onto US-82 E	56.4 km
Turn right onto the ramp	91 m
3 (33.6603274, -95.59983290000002) Paris (~9:30a)	133.1 km/83.2 miles
Head south toward TX-286 Loop	0.3 km
Merge onto TX-286 Loop	0.5 km
Turn left onto Old Bonham Rd	0.1 km
Turn right toward TX-286 Loop/SE Loop 286	0.2 km
Turn right onto TX-286 Loop/SE Loop 286 Continue to follow TX-286 Loop	10.0 km
Make a U-turn at 29th St NE	0.6 km
4 (33.676235, -95.529204) Exit Paris, FM 195	
Head west on NE Loop 286	0.6 km
Turn right onto Spur 139	1.0 km
Turn left onto FM195	19.0 km
Turn right to stay on FM195	22.4 km
Turn left to stay on FM195	3.2 km
Continue onto Farm Rd 195	1.0 km
Continue onto FM195	9.8 km
Turn left onto TX-37 N Entering Oklahoma	0.3 km
Continue onto OK-37 E	1.2 km

Turn left toward OK-37 W	83 m
Turn right onto OK-37 W Entering Texas	1.2 km
Continue onto TX-37 S	0.3 km
5 (33.8577566, -95.0314315) TX/OK Border	209.9 km /131.2 miles
Head southwest on FM195 toward FM195	0.8 km
Turn left onto Co Rd 2451	0.7 km
Turn left to stay on Co Rd 2451	0.8 km
Turn left onto TX-37 N Entering Oklahoma	1.1 km
Continue onto OK-37 E	20.1 km
6 (33.8955518, -94.85252359999998) Idabel (~10:30a)	233.4 km/145.9 miles
Head east on Martin Luther King Dr toward NW Lincoln Rd/N4605	34 m
Turn left onto NW Lincoln Rd/N4605	3.1 km
Continue onto US-70 E/Washington St	6.5 km
Turn left onto US-259 N/US-70 E	12.5 km
Turn right at W Adams St	0.2 km
Turn left toward W Craig Rd	0.2 km
Turn left at the 1st cross street onto W Craig Rd	0.2 km
7 (34.0264287, -94.73927859999998) Broken Bow	256.1 km/160.1 miles
Head northwest on US-259 N/N Park Dr toward N Park Dr Continue to follow US-259 N	99.1 km
8 (34.70675, -94.6400329) Talimena Scenic Drive	355.2 km/222 miles
Head north on US-259 N toward Co Rd 206/Co Rd D1715	1.2 km
Turn left onto Co Rd 206/Co Rd D1715	0.3 km
Turn left onto OK-1 E	9.1 km
9 (34.679474, -94.60940499999998) (~12:00pm)	365.8 km/228.6
Head east on OK-1 E Entering Arkansas	14.5 km

Continue onto AR-88 E	STOP at Queen Williamena?	28.2 km
Turn left onto Sherwood Ave		11 m
10 (34.583494, -94.23558789999998) Mena, AR (12:30p-2:00p)		408.5 km /255.3 miles
Head southwest on Sherwood Ave toward Mena St		11 m
Turn left at the 1st cross street onto Mena St		48 m
Turn left at the 1st cross street onto US-59 N/US-71 N Continue to follow US-71 N		73.4 km
11 (35.0275082, -94.12128369999999)		481 km/301.2 mi
Head north on US-71 N toward AR-23 N		449 ft
Slight right onto AR-23 N		269 ft
Slight right to stay on AR-23 N		15.5 mi
Turn left onto E Venable St		338 ft
Turn right at the 1st cross street onto AR-23 N/S Broadway Ave Continue to follow AR-23 N		14.4 mi
Turn right onto AR-22 E/W Walnut St Continue to follow AR-22 E Destination will be on the left		7.7 mi
12 (35.2921135, -93.72947420000003) Paris, AR		536 km/ 335 mil
Head east on AR-109 N/AR-22 E/E Walnut St toward S 1st St Continue to follow AR-109 N/AR-22 E		5.2 mi
Turn left onto AR-197 N		9.6 mi
Turn left onto AR-109 N/5th St Continue to follow AR-109 N		4.8 mi
Turn right onto S Crawford St		5.1 mi
Turn right onto W Main St Destination will be on the left		2.2 mi
13 (35.4706159, -93.44086519999996) Clarkville, AR		579.84km/362.4 mi
Head north on AR-21 N toward Smokey Ln		28.1 mi
Turn left onto AR-16 W		25.8 mi
Continue onto AR-23 N Destination will be on the left		384 ft

14

(35.8448289, -93.7437294)

666 km/ 416.3 mi

Head **northwest** on **AR-23 N** toward **Madison 5516**

20.4 mi

Turn **right** onto **Lee St**

0.1 mi

Turn **right** onto **N Parrott Dr**

0.6 mi

Slight **left** onto **AR-23 N**

25.7 mi

Keep **left** to continue toward **E Van Buren**

128 ft

Turn **left** onto **E Van Buren**

Destination will be on the left

1.1 mi

15

101 E Van Buren St Eureka Springs, AR 72632

742 km/464.2 mi