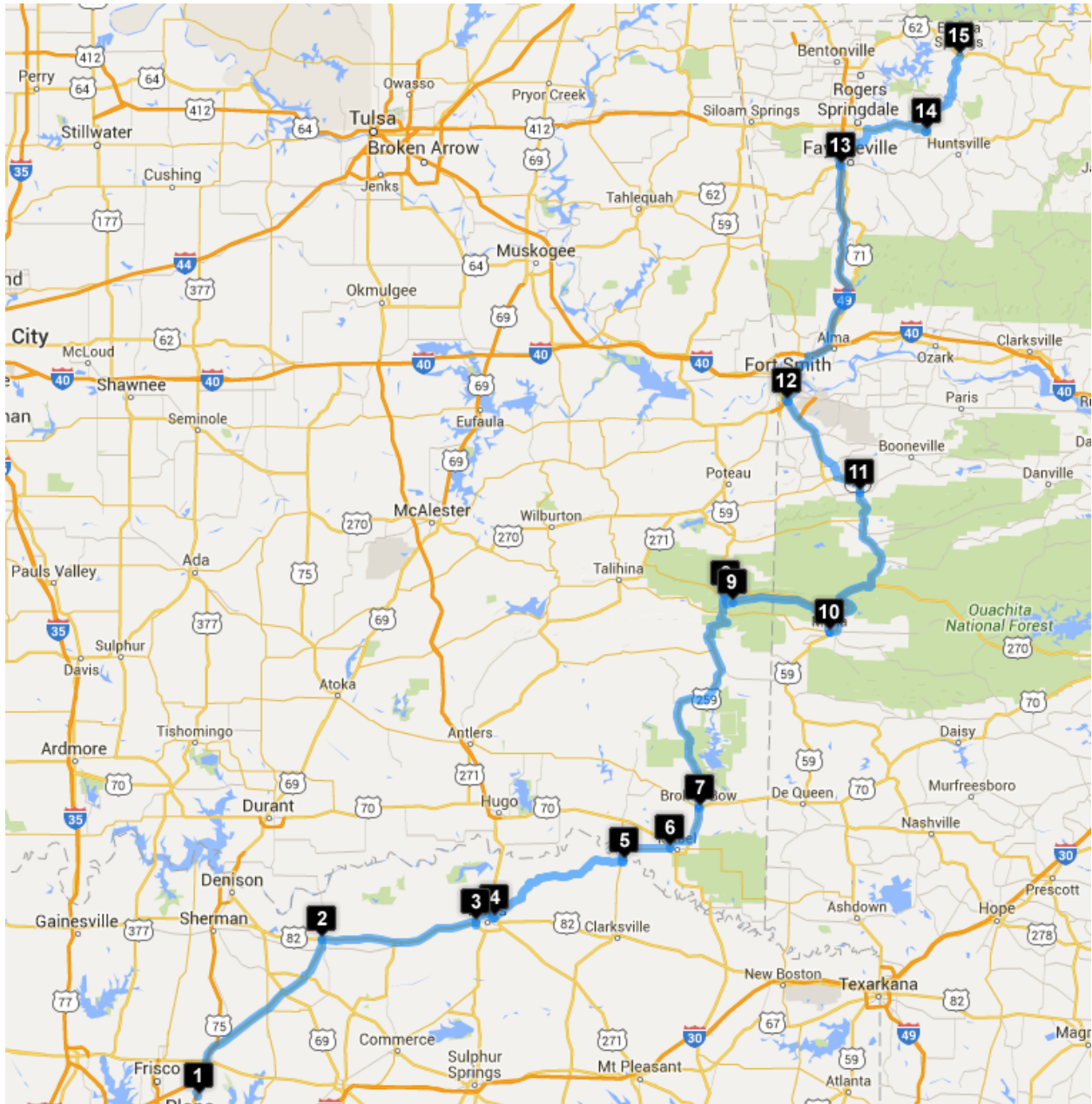


Eureka Springs 2015 – Sunday, Day 1 Route Maps

Tool used to generate map: <http://www.gebweb.net/optimap/>

Start: 10/11/2015 Leave about 8:00a at Allen Café (300 E Main St Allen, TX 75002); Come early to have breakfast with the group.



Route Note: Arkansas Hwy 23 North of Cass is closed due to a mud-slide

Rest Stops:

- Paris, TX (~9:30a)
- Idabel, OK (~10:30a)

- Queen Williamena (~12:00p. We may stop but we are 30 minutes to Mena)
- Mean, AR – (Lunch, ~12:30p – 2:00p)
 - o Branding Iron BBQ Steakhouse (623 Sherwood Ave, Mena AR 71953)
 - o Pap's Mexican Café (1506 Highway 71 South Mena, AR 71953)
- Fort Smith (~3:15p)
- Fayetteville (~4:30p)
- Eureka Springs (~5:30p)
 - o Le Stick Nouveau (63 A Spring St Eureka Springs, AR) 479-981-3123
 - o Ermilio's Italian home Cooking (26 White St. Eureka Springs, AR 72632-3038) 479-253-8806
 - o Farm to Table – FRESH (179 N. Main Street Eureka Springs, AR 72632) 479-253-9300

Route Points (Fort Smith and Interstate):

300 E Main St Allen, TX 75002

(33.6036084, -96.19203979999998)

(33.6603274, -95.59983290000002)

(33.676235, -95.529204)

(33.8577566, -95.0314315)

(33.8955518, -94.85252359999998)

(34.0264287, -94.73927859999998)

(34.70675, -94.6400329)

(34.679474, -94.60940499999998)

(34.583494, -94.23558789999998)

(35.0275082, -94.12128369999999)

(35.3139935, -94.4000494)

(36.0502149, -94.19677709999996)

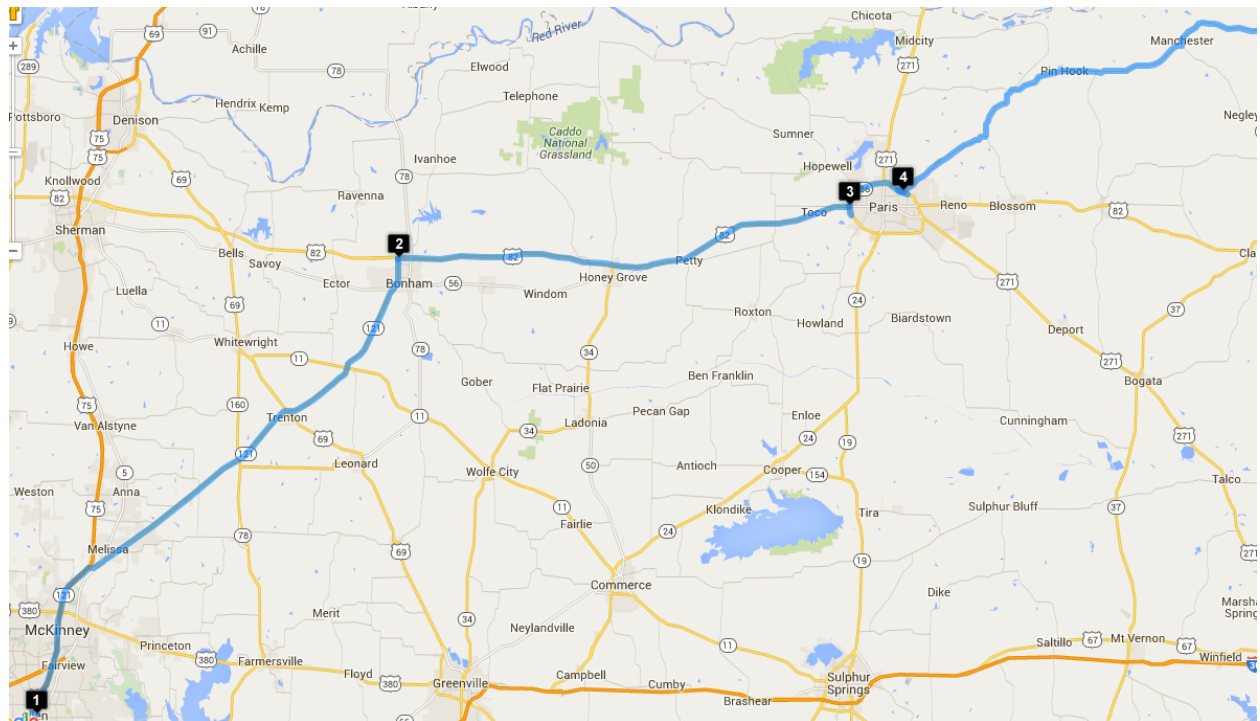
(36.1564788, -93.86448439999998)

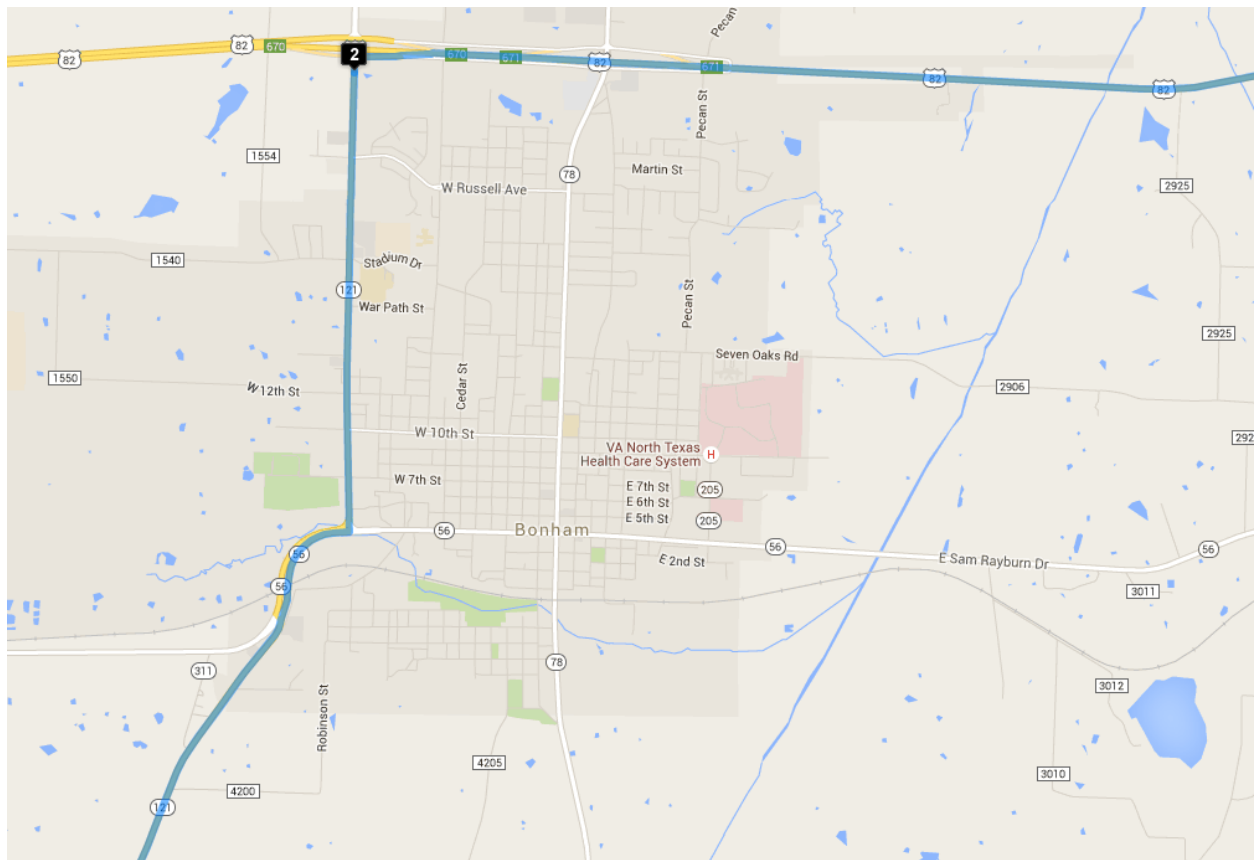
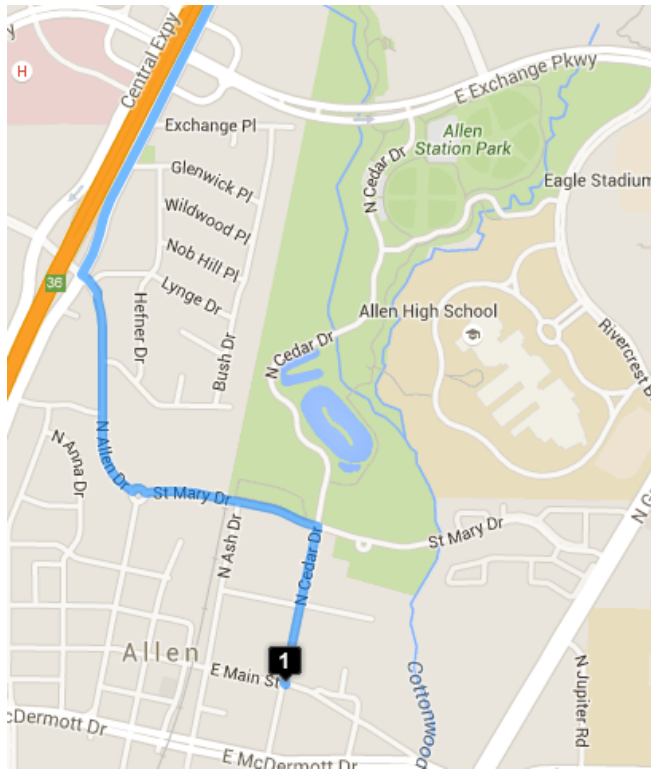
101 E Van Buren St Eureka Springs, AR 72632

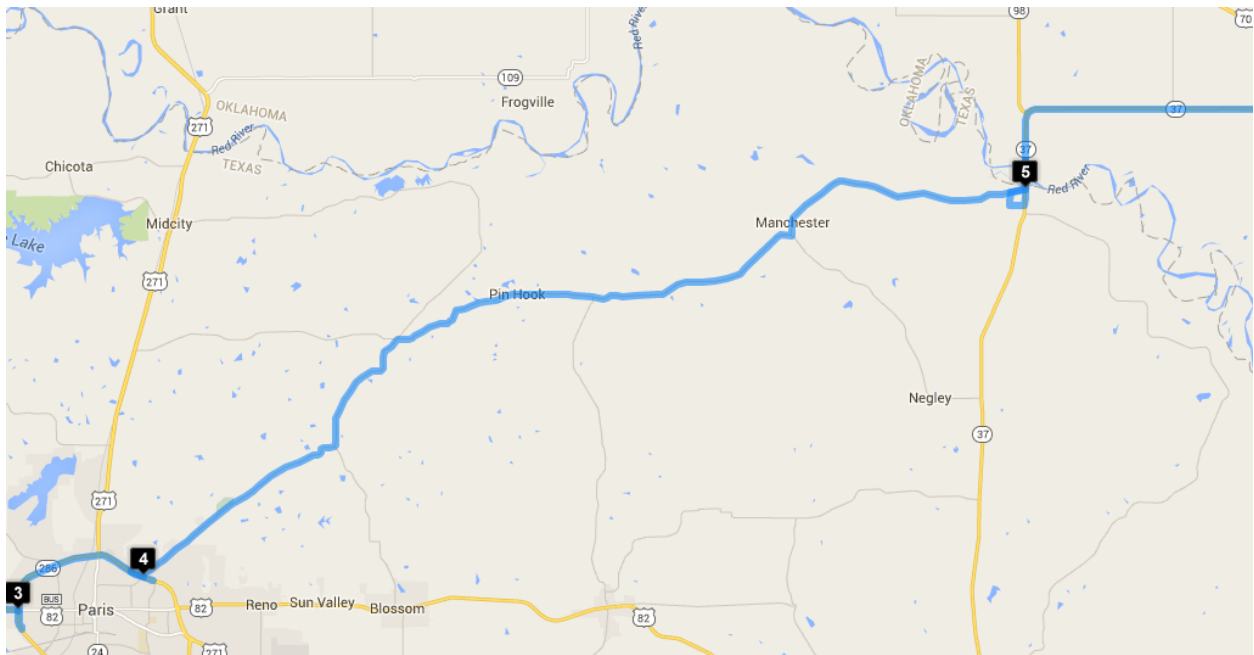
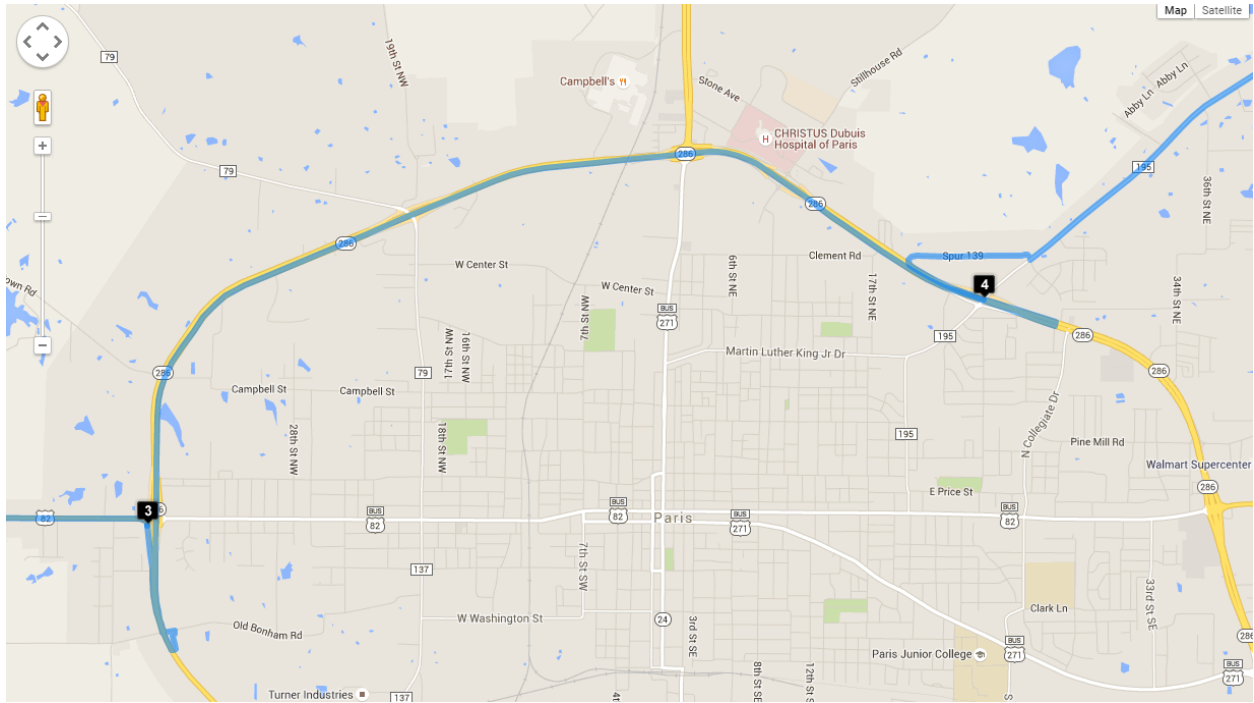
Trip Duration: 8 hrs 18 min

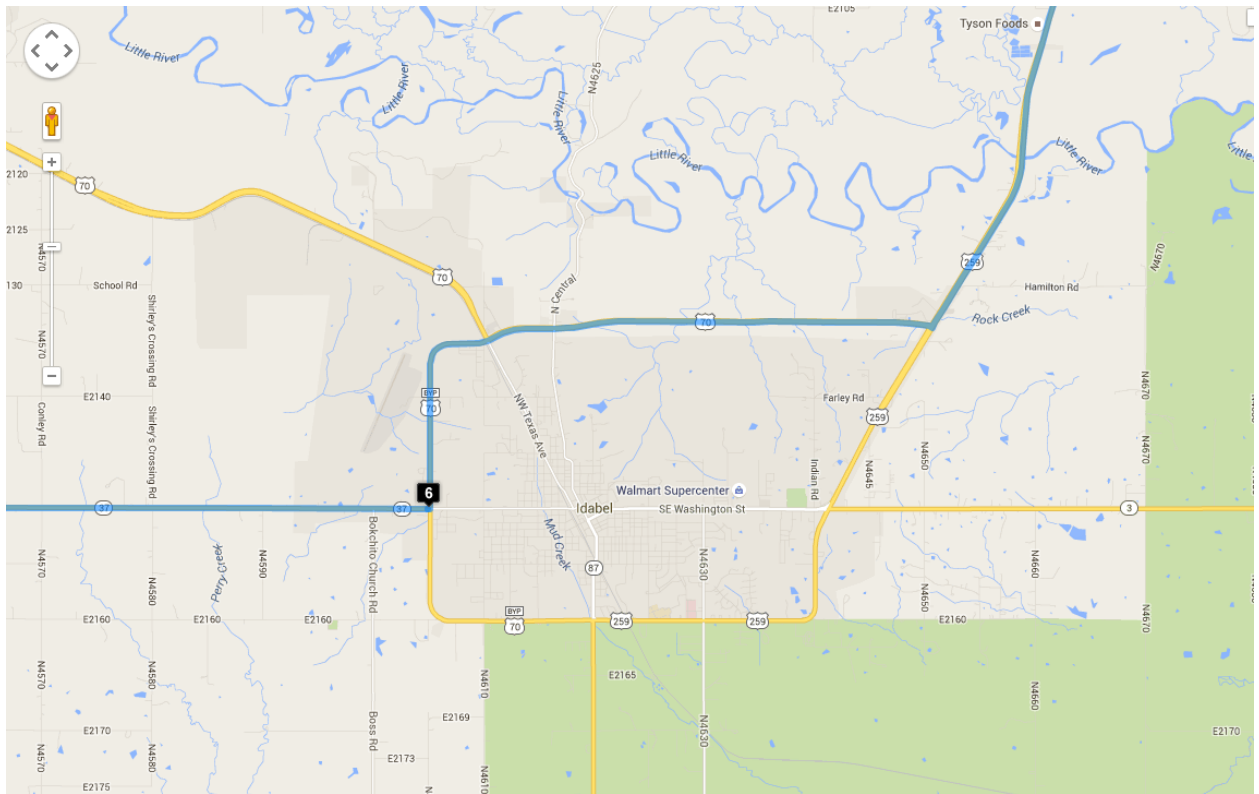
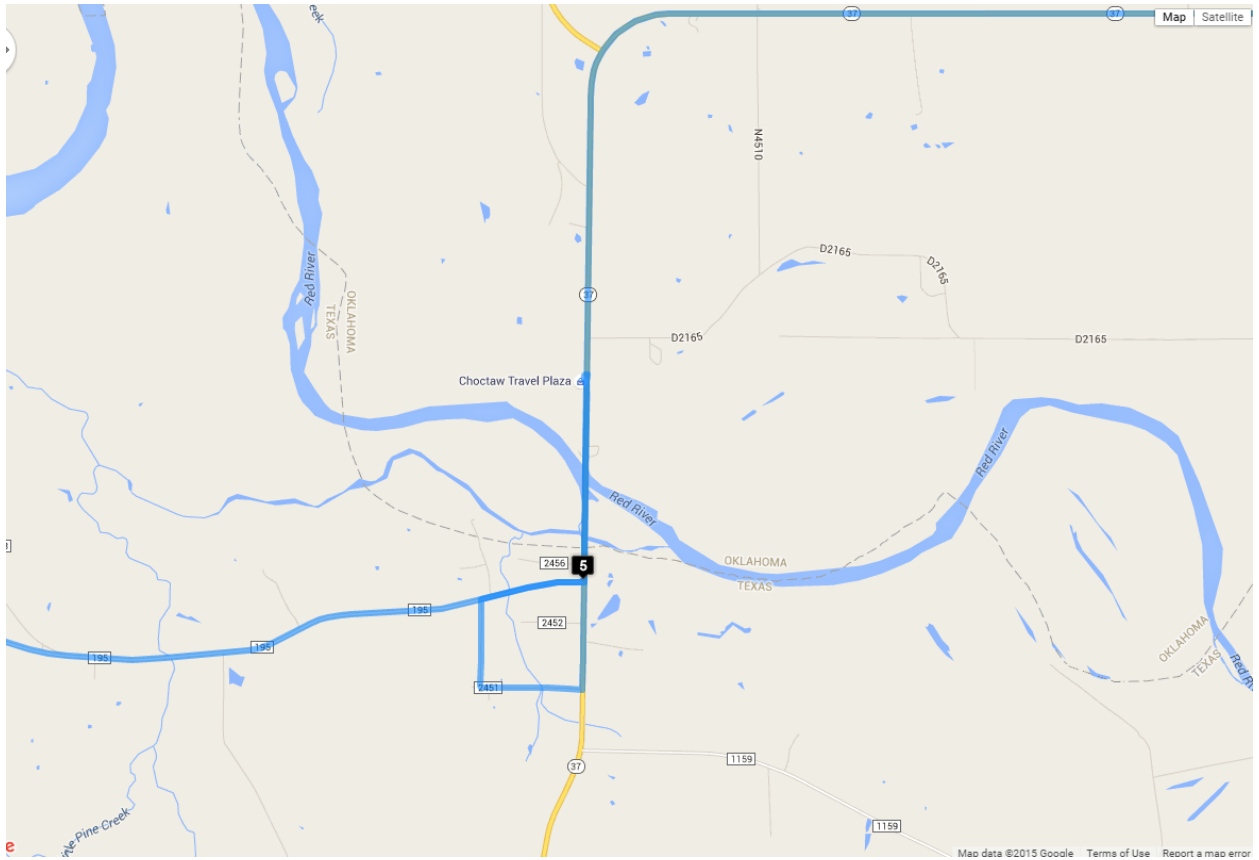
Trip Length: 703 km (437.2 miles)

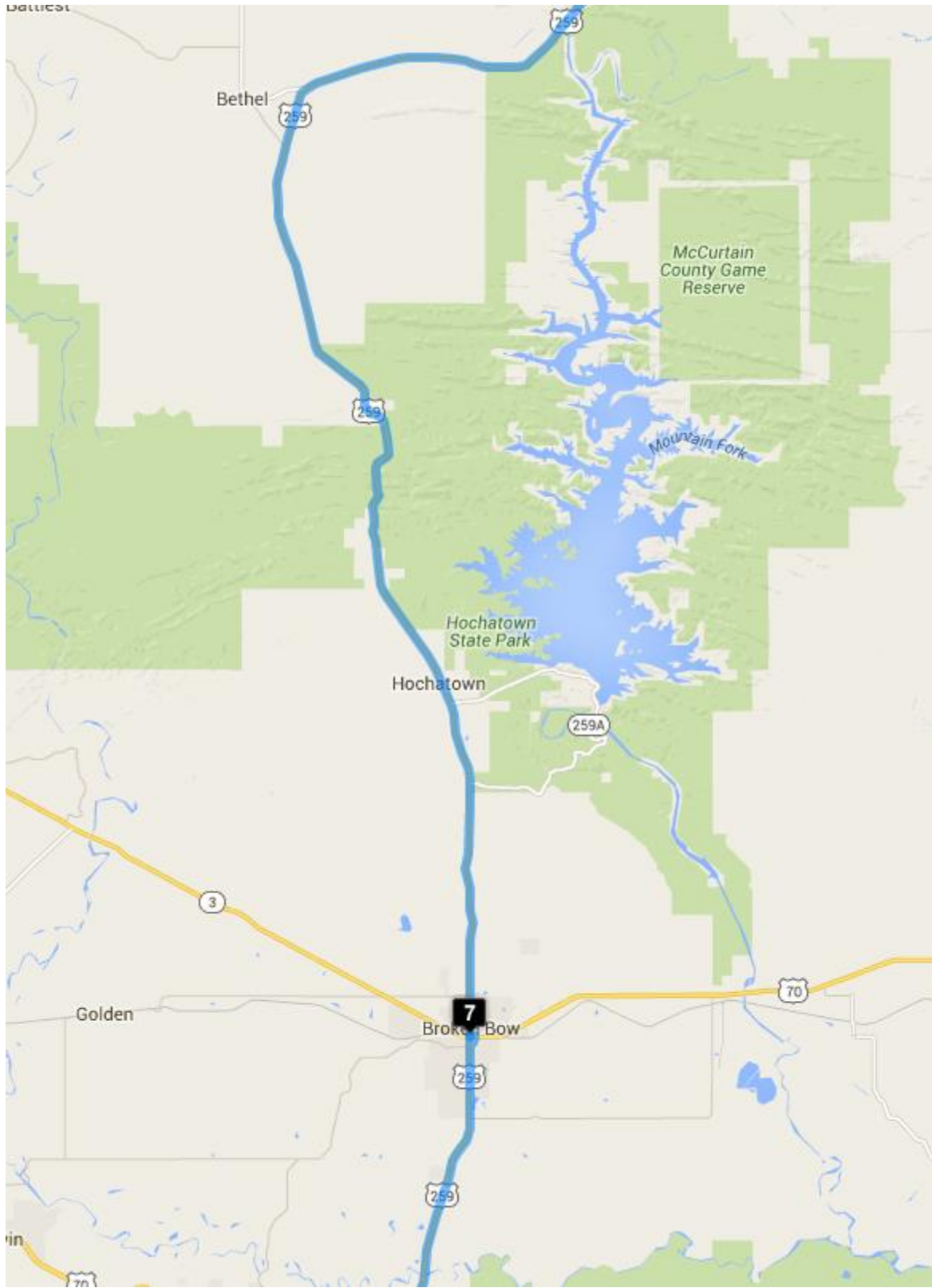
Maps

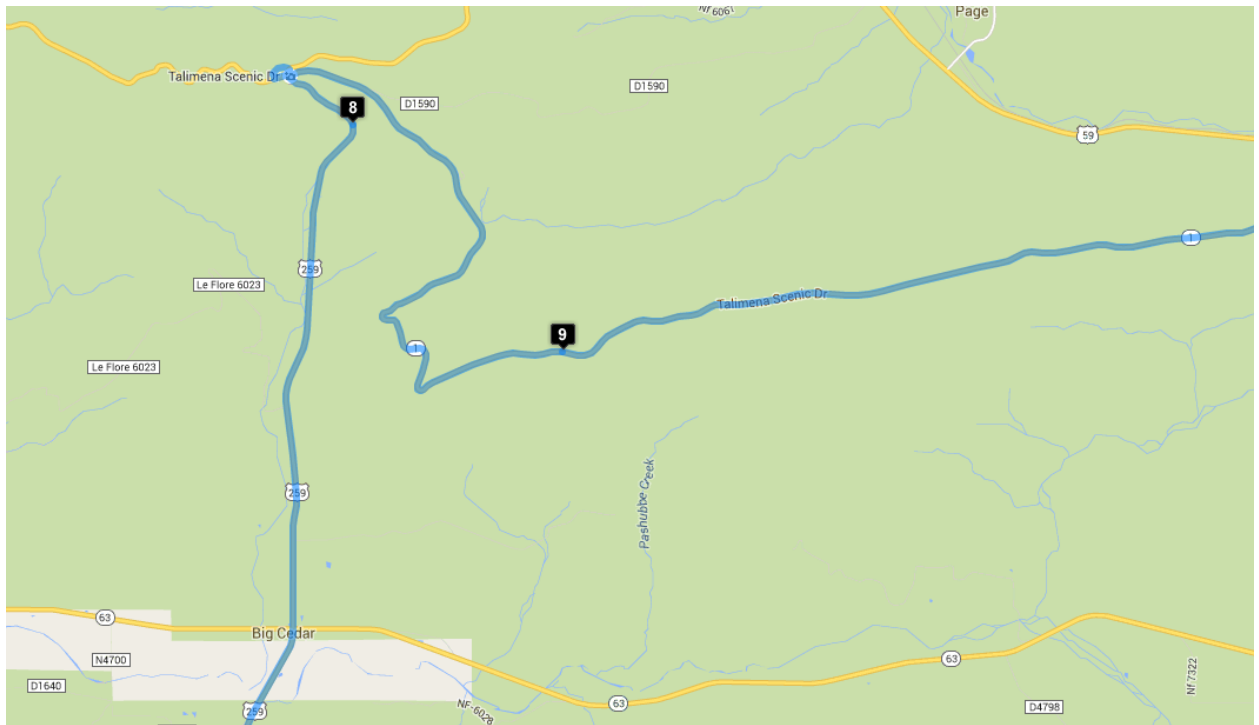
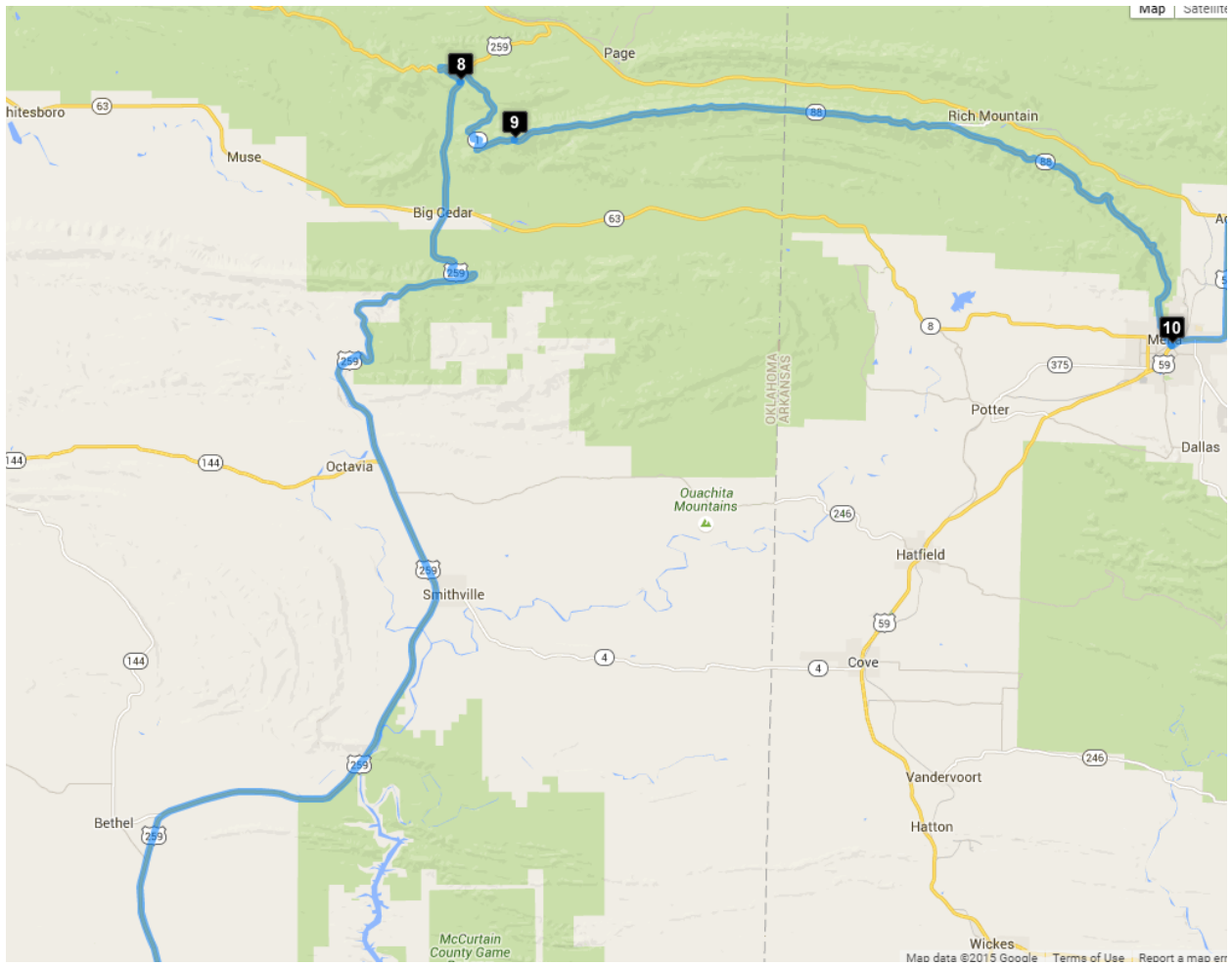


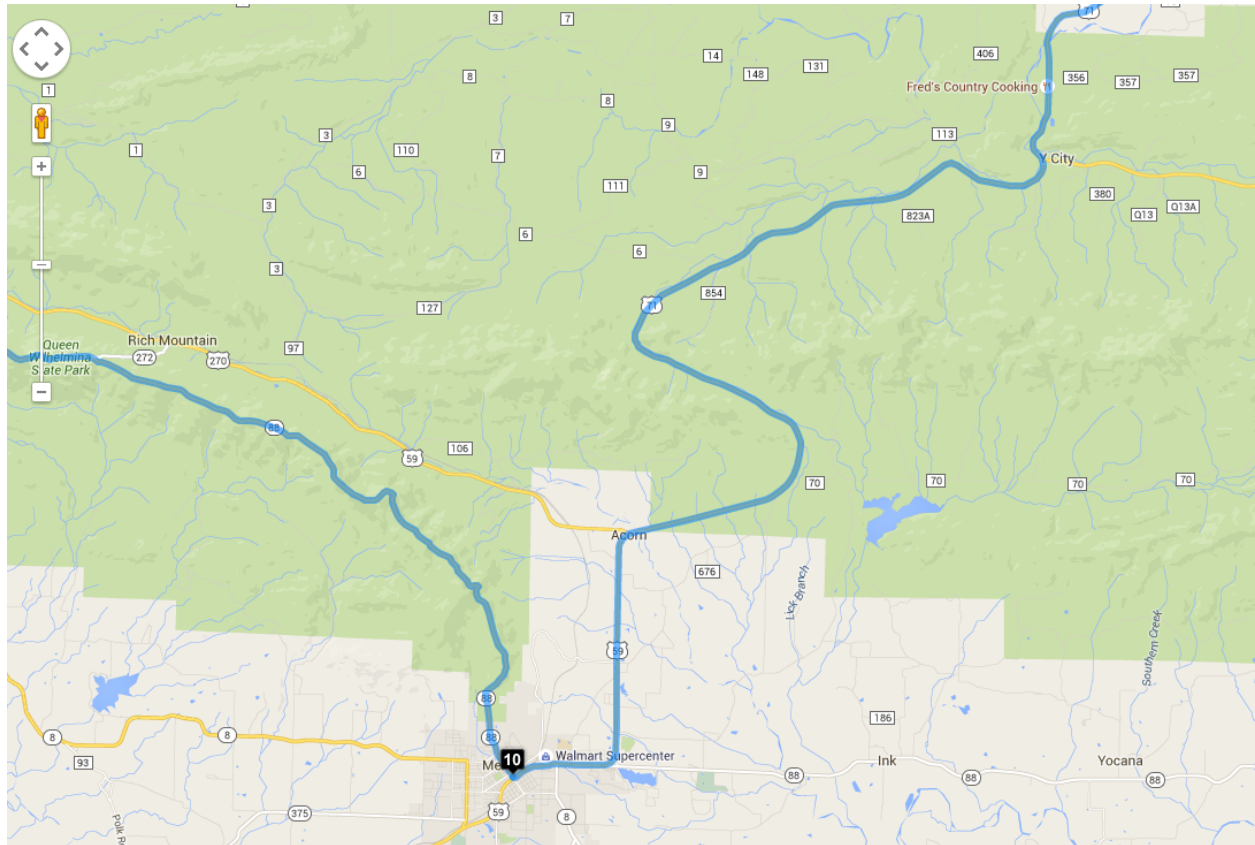


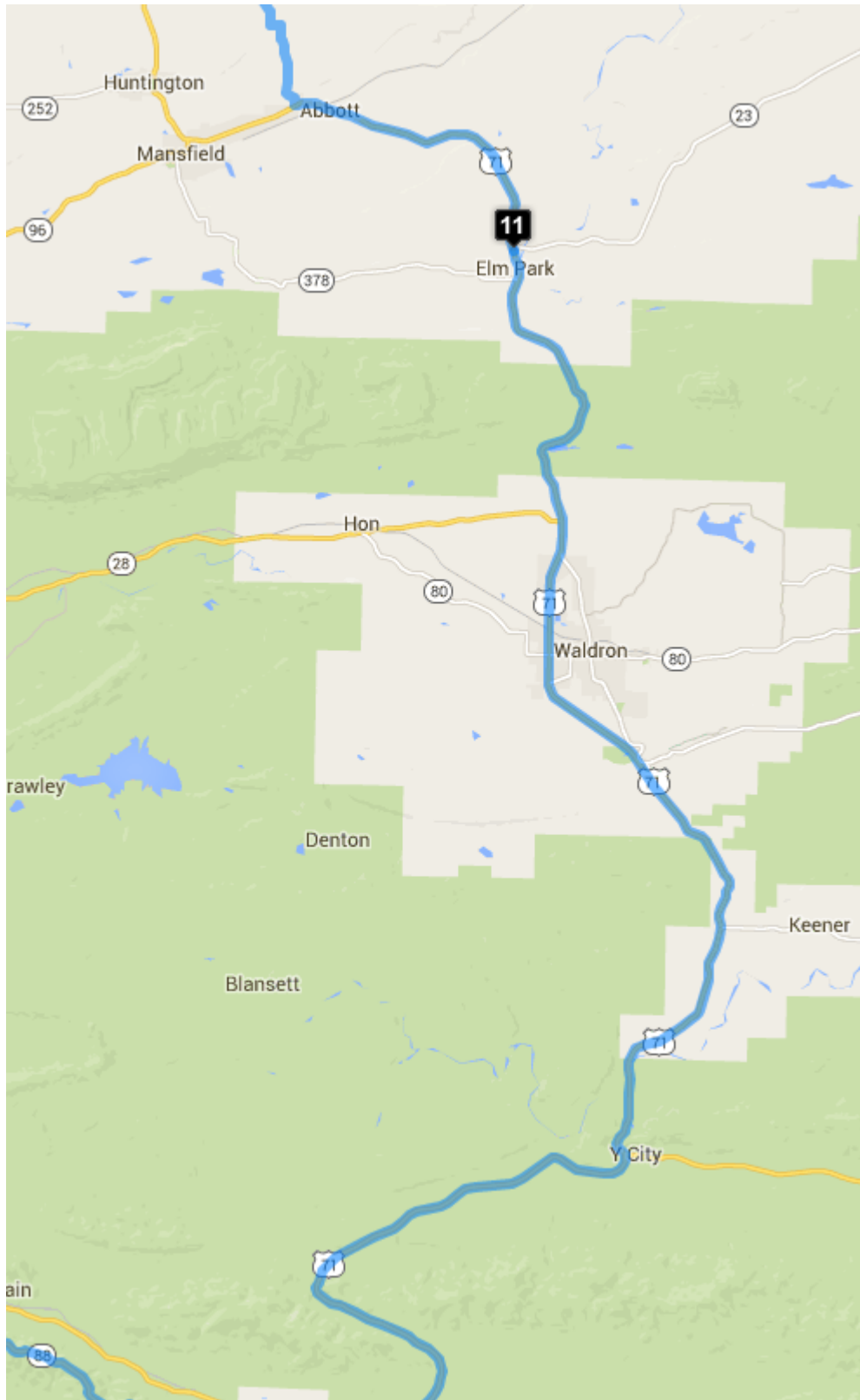


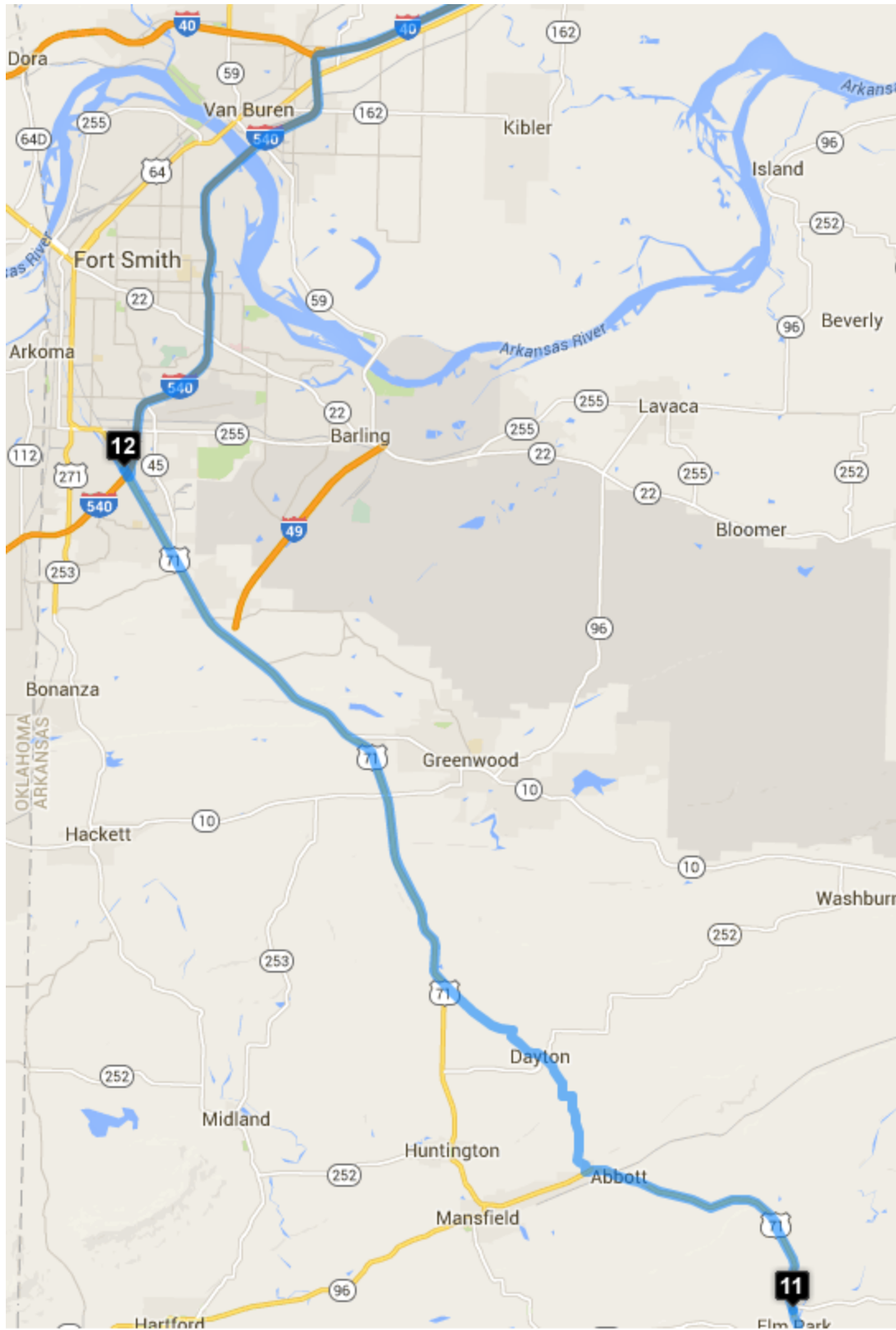


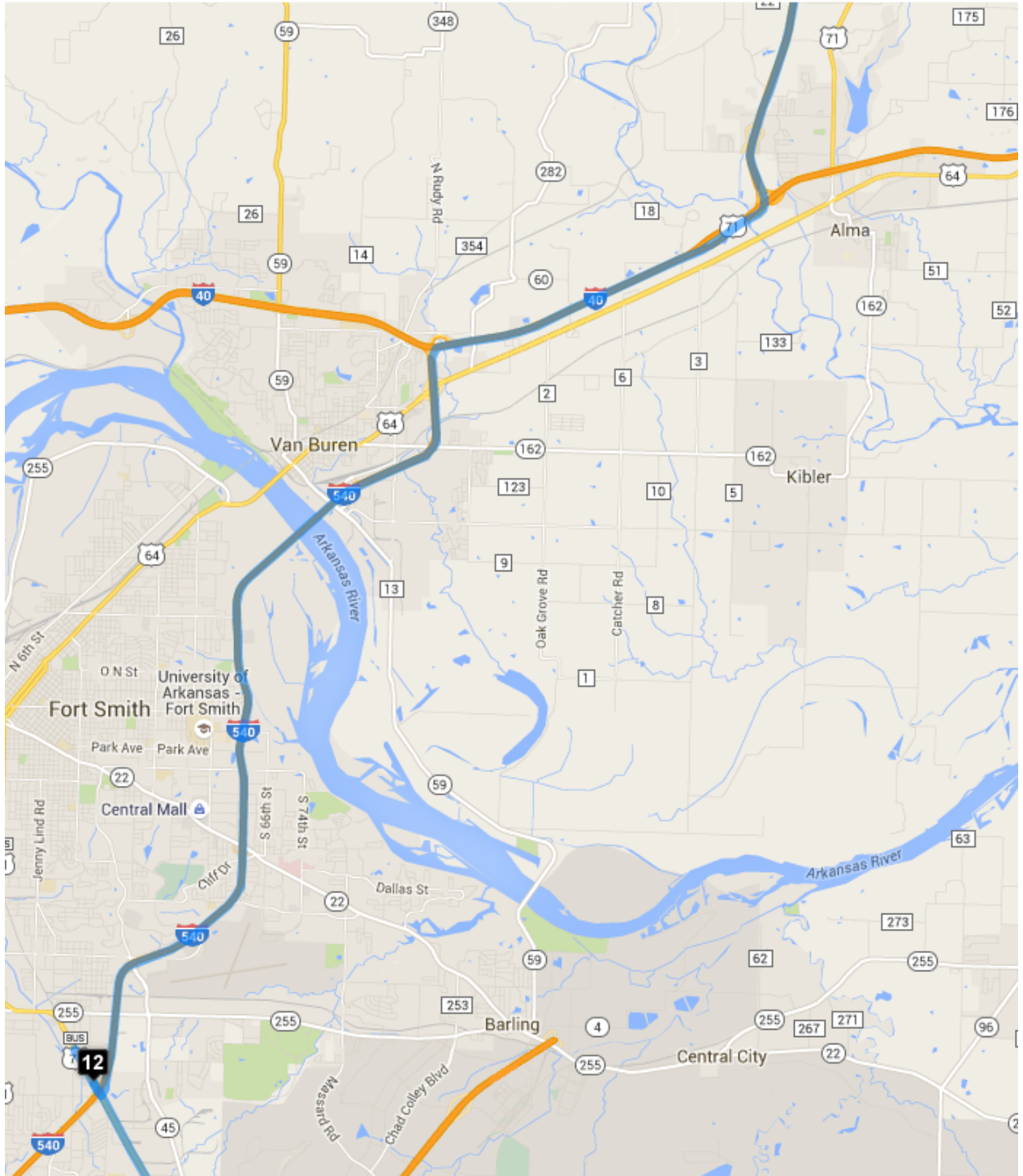




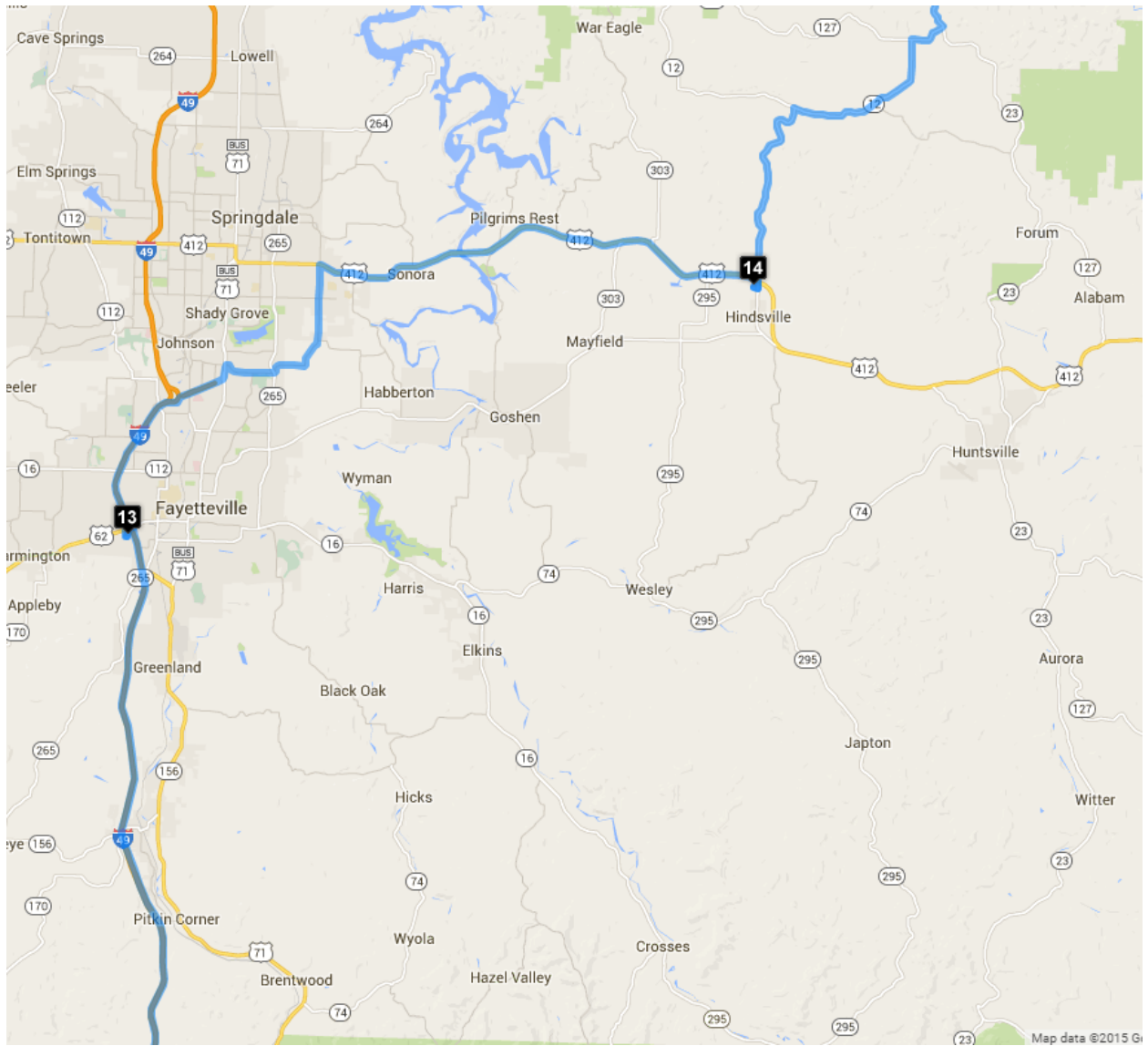


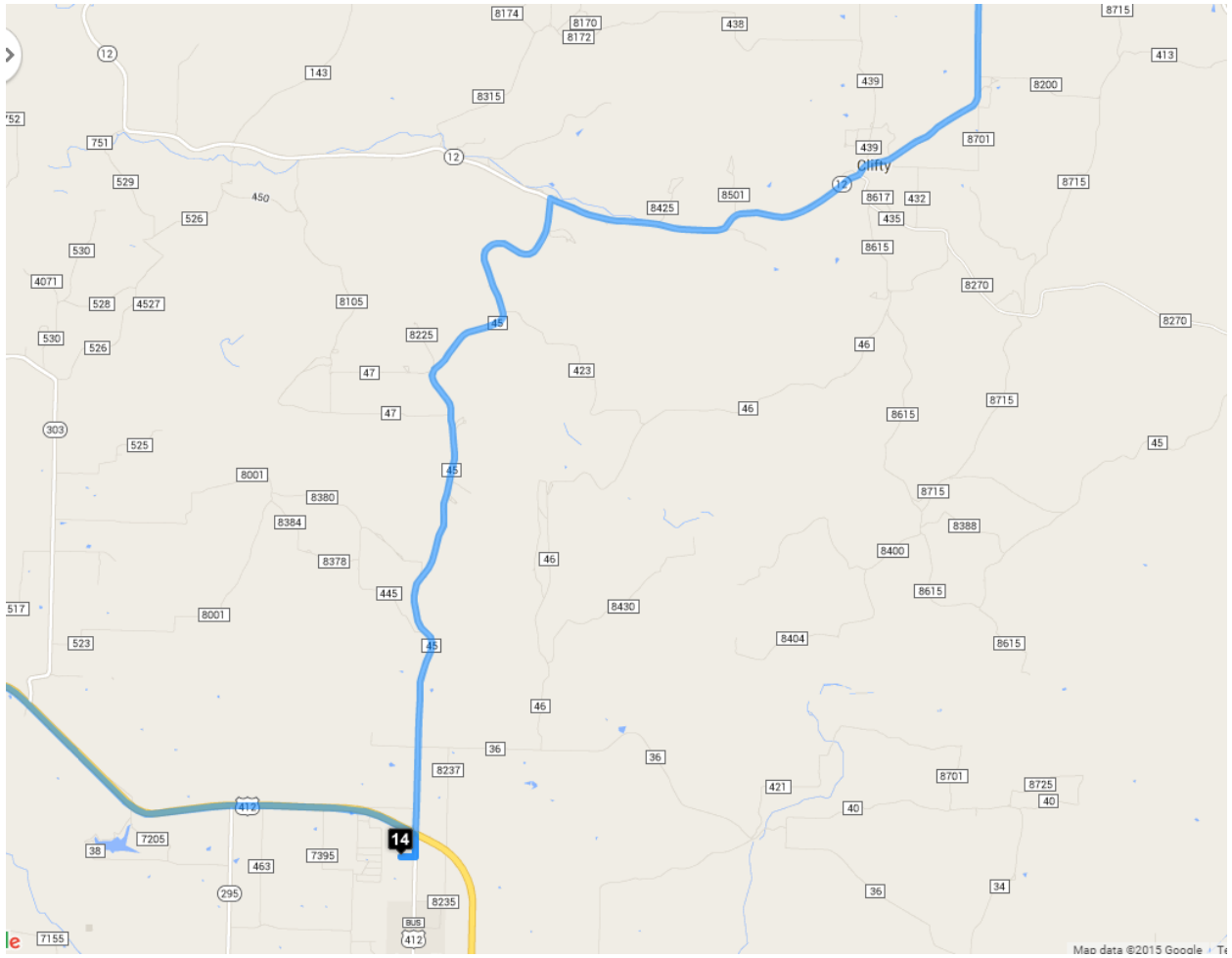


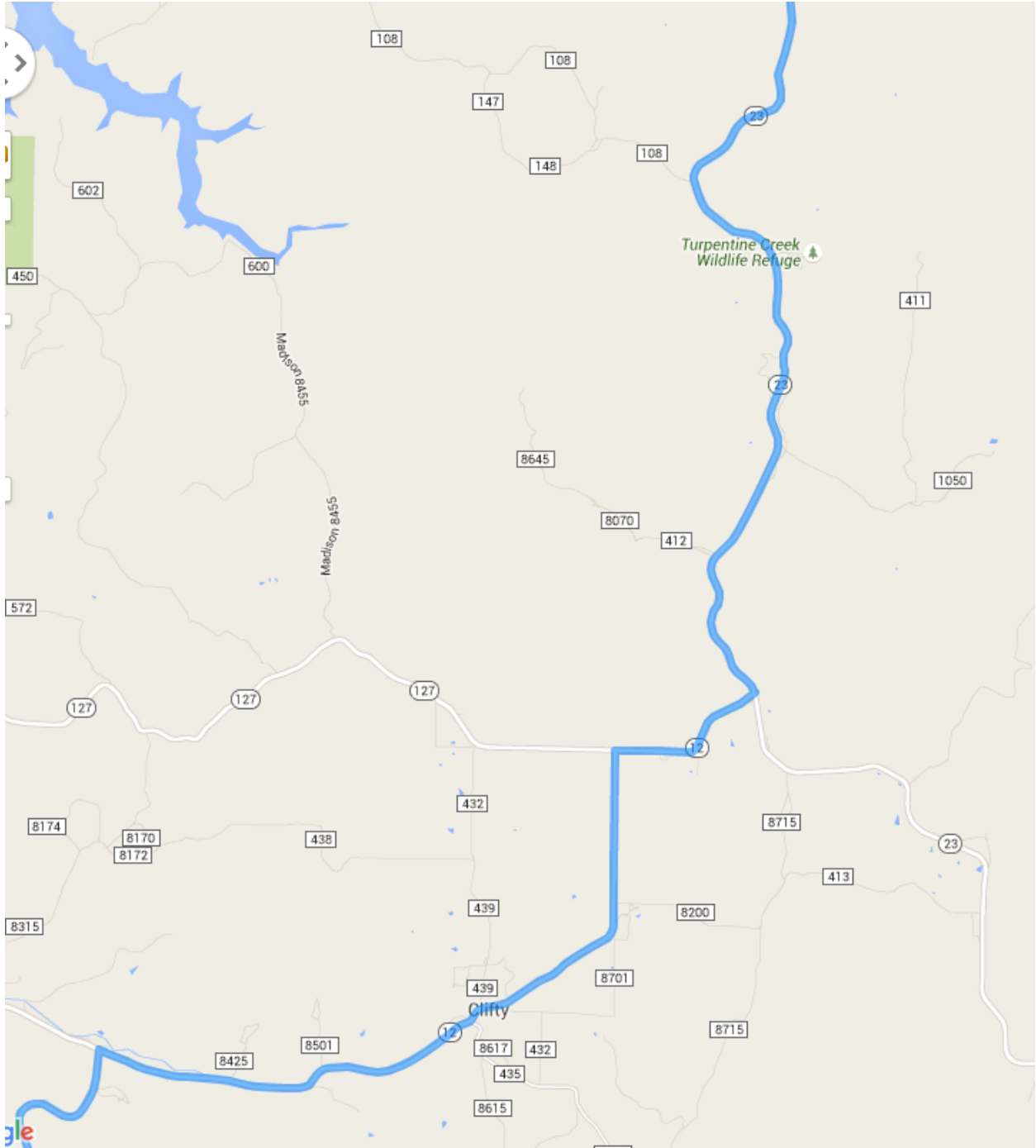


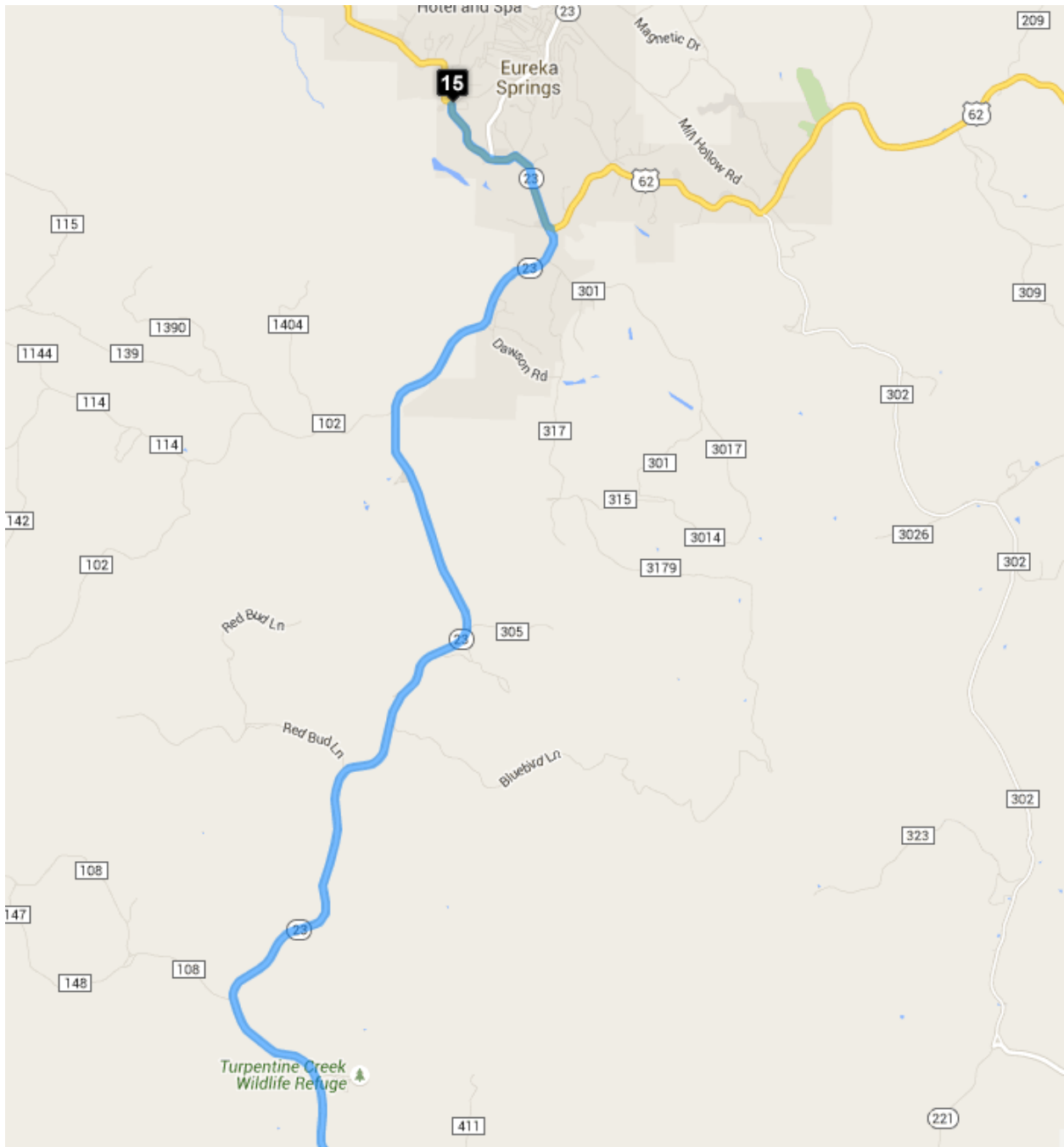


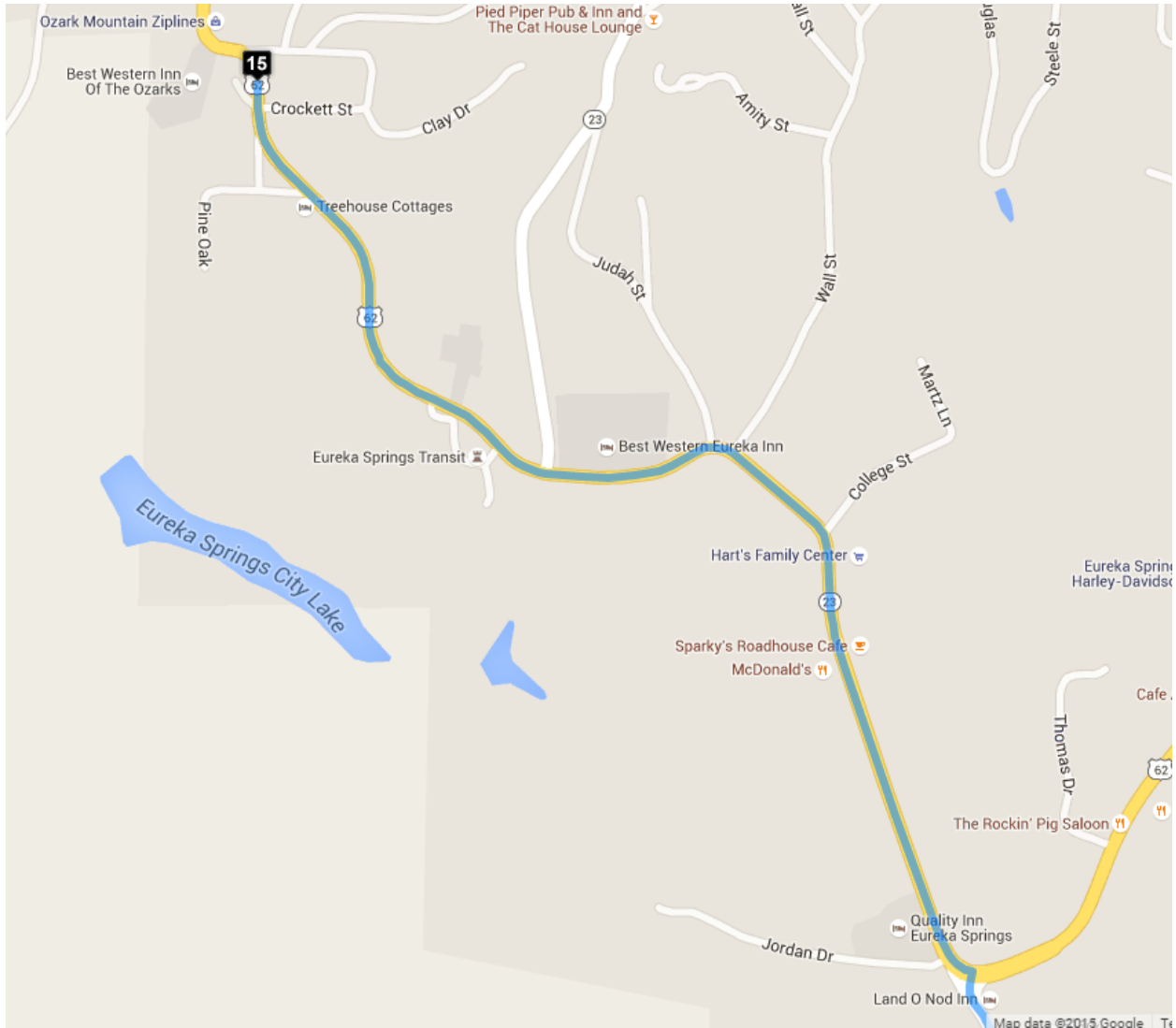












Step-by-Step Directions

1	300 E Main St Allen, TX 75002	
	Head west on E Main St toward N Cedar Dr	4 m
	Turn right at the 1st cross street onto N Cedar Dr	0.4 km
	Turn left onto St Mary Dr	0.4 km
	At the traffic circle, take the 1st exit onto N Allen Dr	0.6 km
	Turn right onto Central Expy/U.S. 75 Frontage Rd N	1.7 km
	Take the ramp on the left onto US-75 N	17.0 km
	Take exit 45 for TX-121 N toward Bonham	0.4 km

Continue onto TX-121 N	53.0 km
Turn left to stay on TX-121 N	2.9 km
2 (33.6036084, -96.19203979999998) Bonham	
Head north on TX-121 N	71 m
Turn right onto U.S. 82 Frontage Rd	0.3 km
Take the ramp on the left onto US-82 E	56.4 km
Turn right onto the ramp	91 m
3 (33.6603274, -95.59983290000002) Paris (~9:30a)	133.1 km/83.2 miles
Head south toward TX-286 Loop	0.3 km
Merge onto TX-286 Loop	0.5 km
Turn left onto Old Bonham Rd	0.1 km
Turn right toward TX-286 Loop/SE Loop 286	0.2 km
Turn right onto TX-286 Loop/SE Loop 286 Continue to follow TX-286 Loop	10.0 km
Make a U-turn at 29th St NE	0.6 km
4 (33.676235, -95.529204) Exit Paris, FM 195	
Head west on NE Loop 286	0.6 km
Turn right onto Spur 139	1.0 km
Turn left onto FM195	19.0 km
Turn right to stay on FM195	22.4 km
Turn left to stay on FM195	3.2 km
Continue onto Farm Rd 195	1.0 km
Continue onto FM195	9.8 km
Turn left onto TX-37 N Entering Oklahoma	0.3 km
Continue onto OK-37 E	1.2 km
Turn left toward OK-37 W	83 m
Turn right onto OK-37 W Entering Texas	1.2 km

Continue onto TX-37 S	0.3 km
5 (33.8577566, -95.0314315) TX/OK Border	209.9 km /131.2 miles
Head southwest on FM195 toward FM195	0.8 km
Turn left onto Co Rd 2451	0.7 km
Turn left to stay on Co Rd 2451	0.8 km
Turn left onto TX-37 N Entering Oklahoma	1.1 km
Continue onto OK-37 E	20.1 km
6 (33.8955518, -94.85252359999998) Idabel (~10:30a)	233.4 km/145.9 miles
Head east on Martin Luther King Dr toward NW Lincoln Rd/N4605	34 m
Turn left onto NW Lincoln Rd/N4605	3.1 km
Continue onto US-70 E/Washington St	6.5 km
Turn left onto US-259 N/US-70 E	12.5 km
Turn right at W Adams St	0.2 km
Turn left toward W Craig Rd	0.2 km
Turn left at the 1st cross street onto W Craig Rd	0.2 km
7 (34.0264287, -94.73927859999998) Broken Bow	256.1 km/160.1 miles
Head northwest on US-259 N/N Park Dr toward N Park Dr Continue to follow US-259 N	99.1 km
8 (34.70675, -94.6400329) Talimena Scenic Drive	355.2 km/222 miles
Head north on US-259 N toward Co Rd 206/Co Rd D1715	1.2 km
Turn left onto Co Rd 206/Co Rd D1715	0.3 km
Turn left onto OK-1 E	9.1 km
9 (34.679474, -94.60940499999998) (~12:00pm)	365.8 km/228.6
Head east on OK-1 E Entering Arkansas	14.5 km
Continue onto AR-88 E STOP at Queen Williamena?	28.2 km
Turn left onto Sherwood Ave	11 m

10	(34.583494, -94.23558789999998) Mena, AR (12:30p-2:00p)	408.5 km /255.3 miles
	Head southwest on Sherwood Ave toward Mena St	11 m
	Turn left at the 1st cross street onto Mena St	48 m
	Turn left at the 1st cross street onto US-59 N/US-71 N Continue to follow US-71 N	73.4 km
11	(35.0275082, -94.12128369999999) Elm Park (Route options; AR 23)	482.5 km/301.6 mi
	Head north on US-71 N toward AR-23 N	11.4 km
	Turn right onto Dayton Rd	10.2 km
	Turn right onto US-71 N	23.6 km
	Continue onto US-71 BUS N	1.2 km
	Make a U-turn at S 28th St	0.9 km
12	(35.3139935, -94.4000494) Fort Smith	529.8 km/331.2 miles
	Head southeast on US-71 BUS S	88 m
	Continue onto US-71 S	0.2 km
	Turn left onto the I-540 N ramp to I-40	0.5 km
	Merge onto I-540	18.9 km
	Take exit 1B for I-40 E/I-540 N toward Little Rock	0.4 km
	Merge onto I-40 E	7.0 km
	Take exit 12 toward Fayetteville/I-540	1.2 km
	Continue onto I-49 N	67.3 km
	Take exit 62 for AR-180 E toward US-62 W/Martin Luther	0.4 km
	Turn left onto AR-180 E/S Futrall Dr	0.1 km
	Turn left onto M.L.K. Jr Blvd	0.3 km
	Turn left	0.1 km
	Turn right	0.4 km
13	(36.0502149, -94.19677709999996) Fayetteville	626.6 km/391.6 miles
	Head east	9 m
	Turn left toward M.L.K. Jr Blvd	0.4 km

Turn right onto M.L.K. Jr Blvd	0.3 km
Turn left onto Futrall Dr	0.6 km
Merge onto I-49 N/US-62 E/State 16 W via the ramp on the left to State 16 W Continue to follow I-49 N/US-62 E	6.6 km
Take exit 67 toward Fayetteville Business District/U.S. 71B	0.6 km
Continue onto Fulbright Expy	1.6 km
Take the U.S. 71 B N exit on the left toward Springdale	0.6 km
Merge onto College Ave	0.3 km
Slight right toward E Joyce Blvd	0.2 km
Turn right onto E Joyce Blvd	3.6 km
Continue onto N Old Wire Rd	2.0 km
Continue onto Butterfield Coach Rd	3.6 km
Turn right onto US-412 E/E Robinson Ave Continue to follow US-412 E	22.6 km
Turn right onto US-412 BUS	0.3 km
Turn right	0.2 km
14 (36.1564788, -93.86448439999998) Hindsville	670.1 km/418.8 miles
Head east toward US-412 BUS	0.2 km
Turn left onto State Hwy 45 N/US-412 BUS Continue to follow State Hwy 45 N	10.1 km
Turn right onto AR-12 E	8.1 km
Turn right to stay on AR-12 E	1.8 km
Turn left onto AR-23 N	16.3 km
Keep left to continue toward E Van Buren	39 m
Turn left onto E Van Buren Destination will be on the left	1.8 km
15 101 E Van Buren St Eureka Springs, AR 72632	708.4 km/442.75 miles