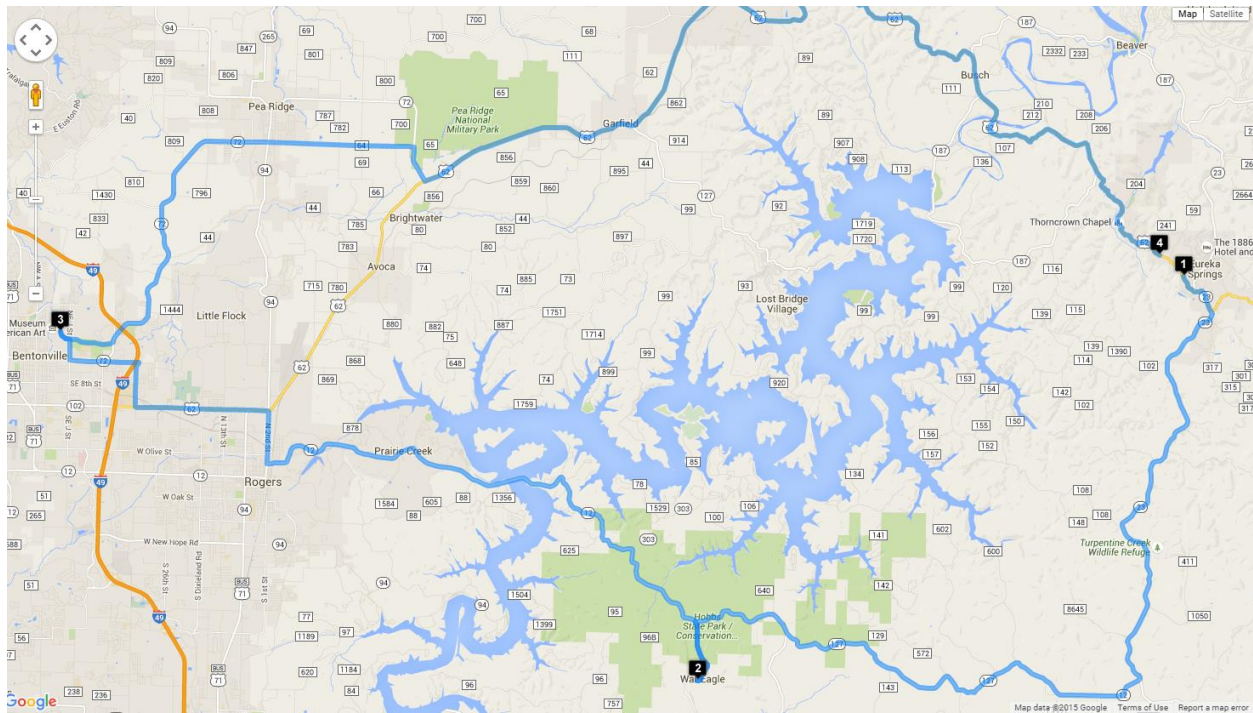


# Eureka Springs Day 2 Afternoon

Start Time: 2:00p



## Destinations:

- War Eagle Mill 11045 War Eagle Rd | Rogers, Arkansas 72756 1-866-492-7324 (<http://www.wareaglemill.com/>) 8:30-5:00pm
- Crystal Bridges Museum 600 Museum Way Bentonville AR, 72712 479-418-5700 (<http://crystalbridges.org/>) 11a-6pm
- Restaurant Options (Dinner):

○

## Routes:

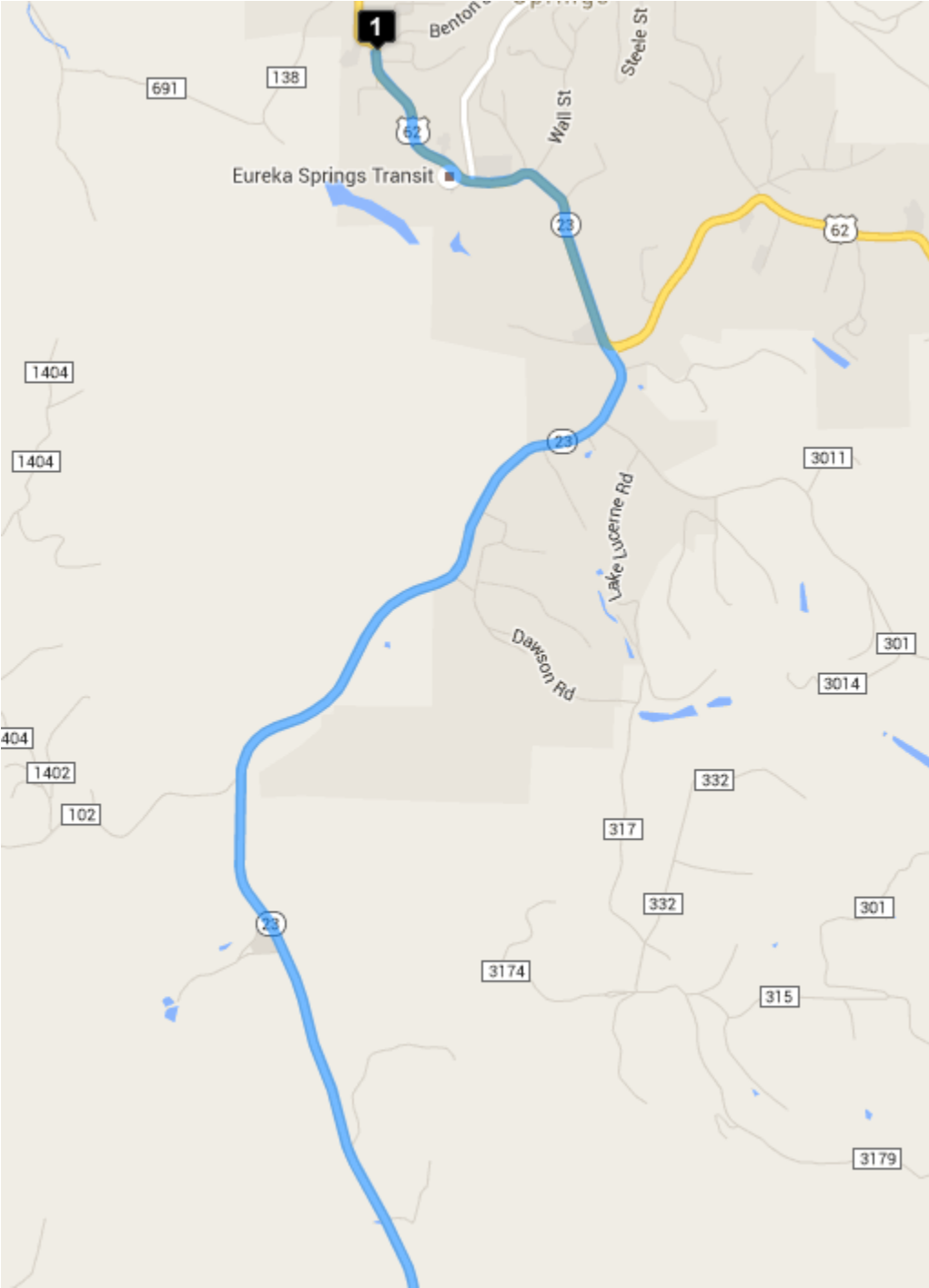
(36.3985666, -93.74666189999999)

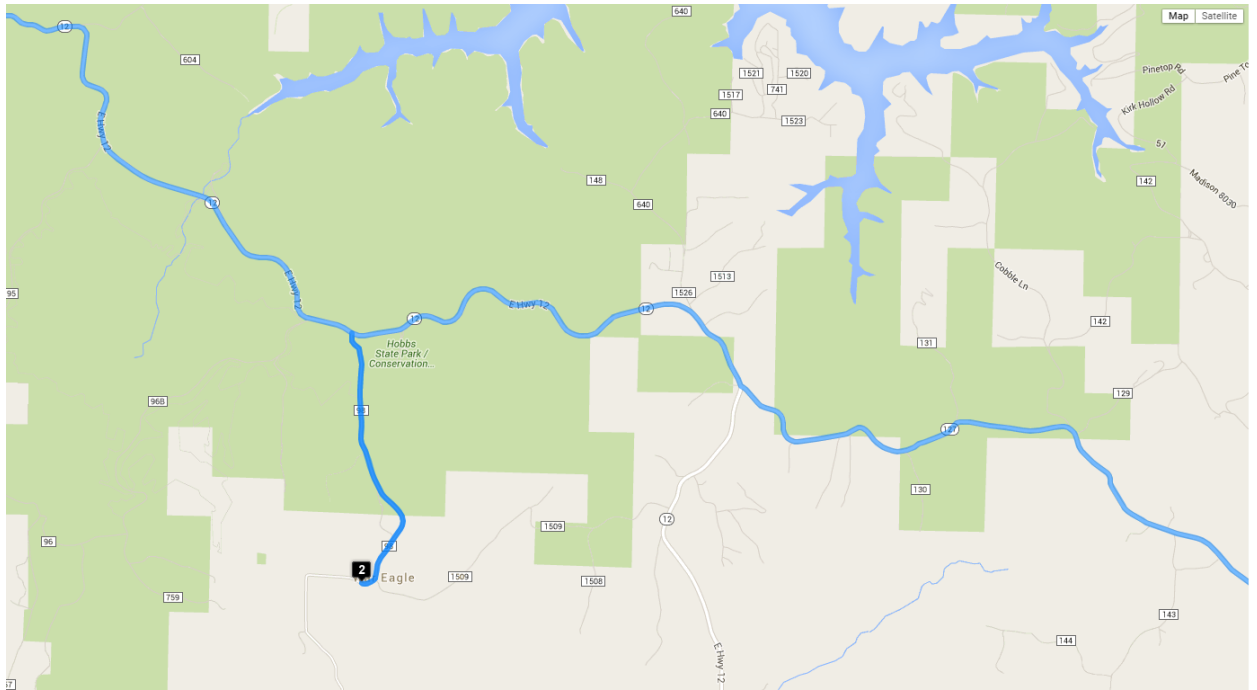
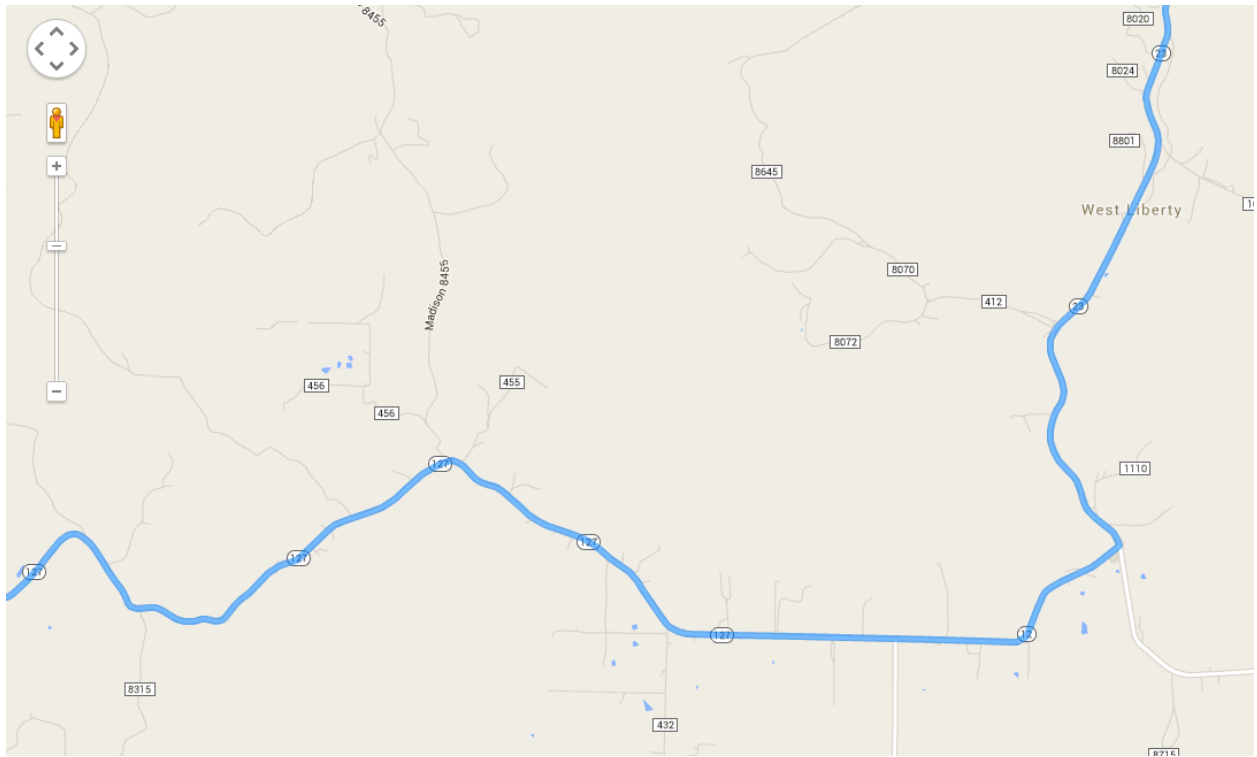
(36.2673581, -93.94290269999999)

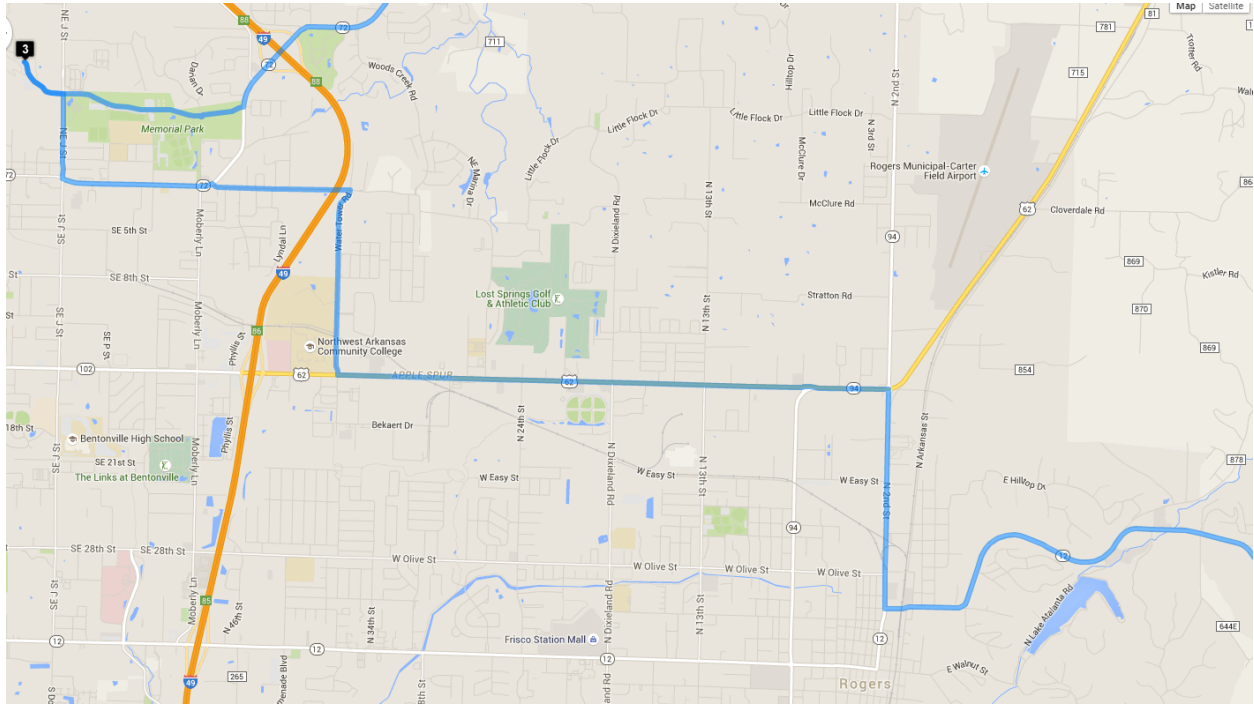
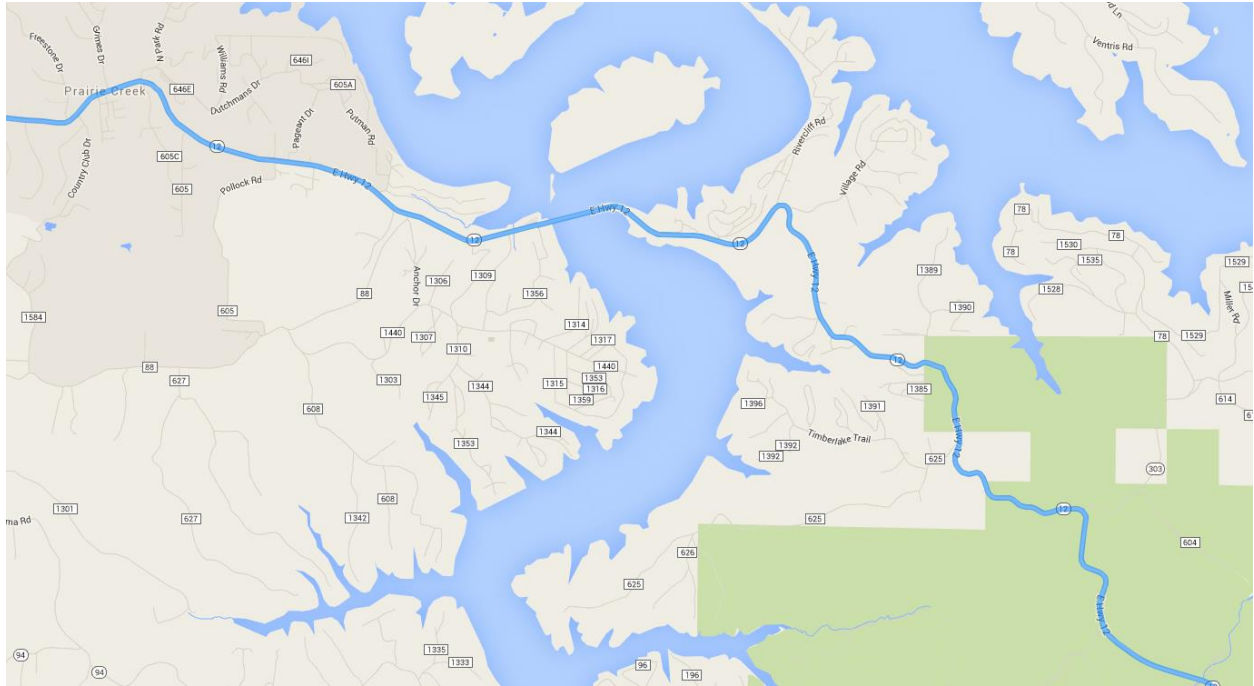
(36.380733, -94.20028079999997)

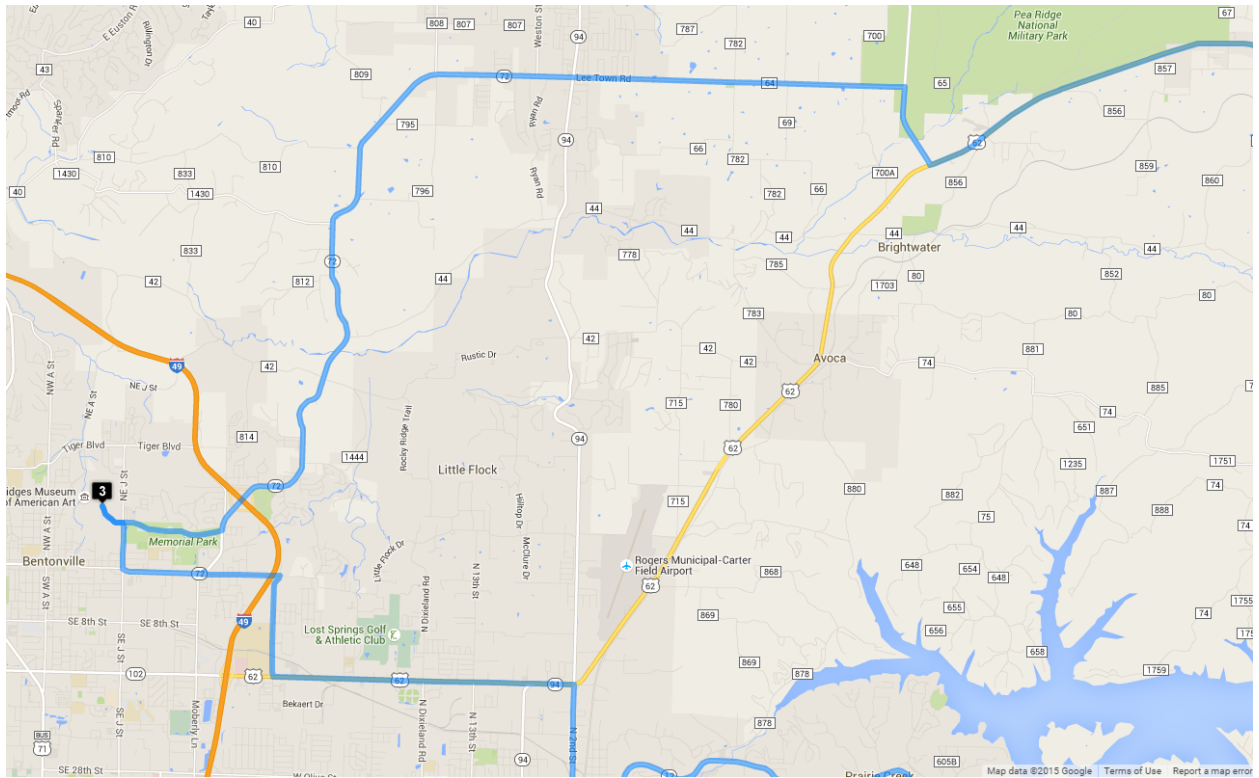
(36.4056509, -93.75636559999998)

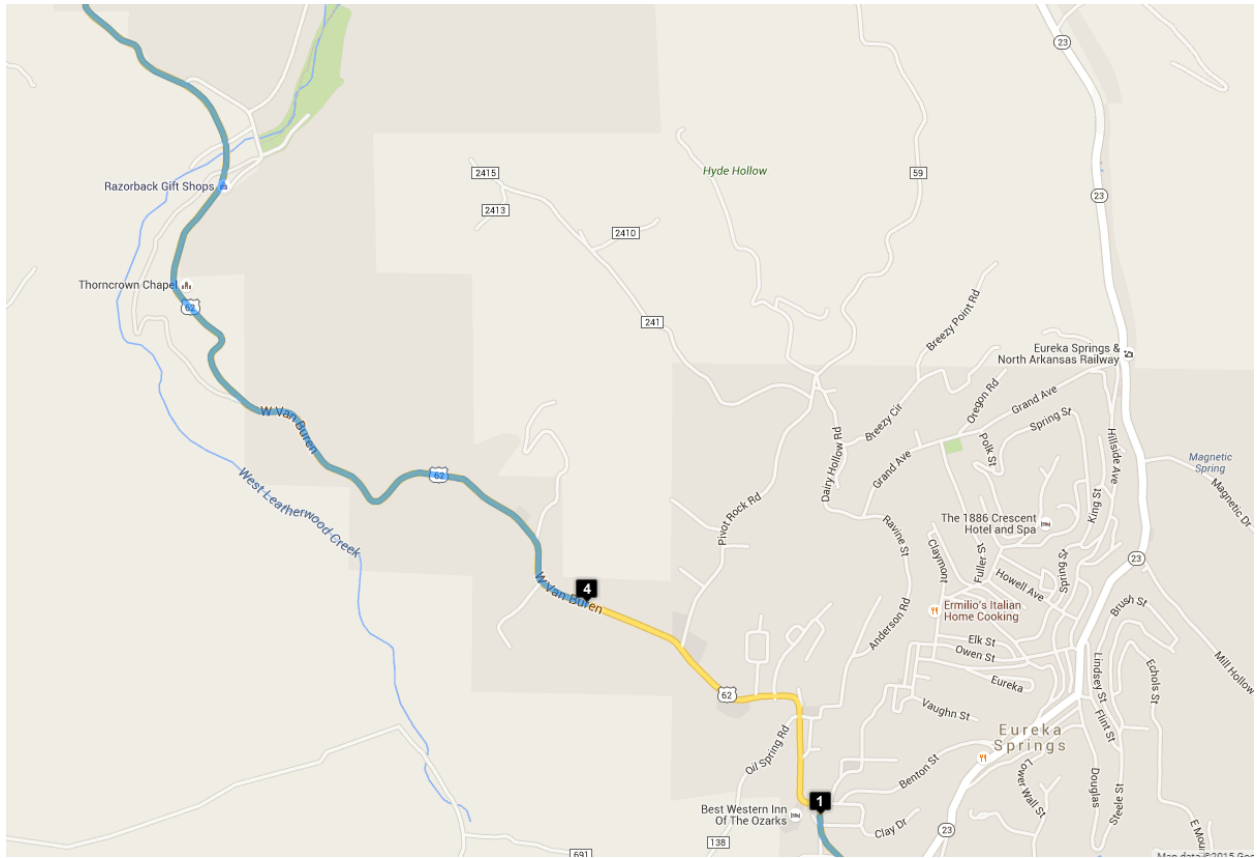
Maps:











## Turn-by-Turn:

**1** 101 E Van Buren St Eureka Springs, AR 72632

Head **south** on **Kingshighway/W Van Buren** toward **Crockett St**  
Continue to follow W Van Buren

1.8 km

Slight **right** onto **AR-23 S/Huntsville Rd**  
Continue to follow AR-23 S

16.3 km

Turn **right** onto **AR-12 W**

1.8 km

Continue straight onto **AR-127 W**

13.6 km

Slight **right** onto **AR-12 W**

4.1 km

Turn **left** onto **War Eagle Rd**  
Destination will be on the left

2.4 km

**2** (36.2673581, -93.94290269999999)

Head **southeast** on **War Eagle Rd** toward **Bettis Hill Rd**

2.4 km

Turn **left** onto **AR-12 W/E Hwy 12**

20.5 km

Turn **right** onto **N 2nd St**

1.9 km

Turn **left** onto **W Hudson Rd**

0.6 km

Continue straight to stay on **W Hudson Rd**

2.4 km

Continue straight to stay on **W Hudson Rd**

1.8 km

Turn **right** onto **Water Tower Rd**

1.6 km

Turn **left** onto **E Battlefield Blvd**

1.2 km

Turn **left** onto **E Central Ave**

1.3 km

Turn **right** onto **NE J St**

0.8 km

Turn **left** onto **Museum Way**

0.5 km

**3** (36.380733, -94.20028079999997)

Head **southeast** on **Museum Way** toward **Orchard Trail**

0.5 km

Continue onto **NE John Deshields Blvd**

1.2 km

At the traffic circle, continue straight to stay on **NE John Deshields Blvd**

0.4 km

Turn **left** onto **AR-72 E/E Central Ave**  
Continue to follow AR-72 E

11.3 km

Continue straight onto **Lee Town Rd**

5.3 km

Turn **right** onto **AR-72 E**

1.3 km

Turn **left** onto **US-62 E**

Destination will be on the left

39.6 km

4

(36.4056509, -93.75636559999998)