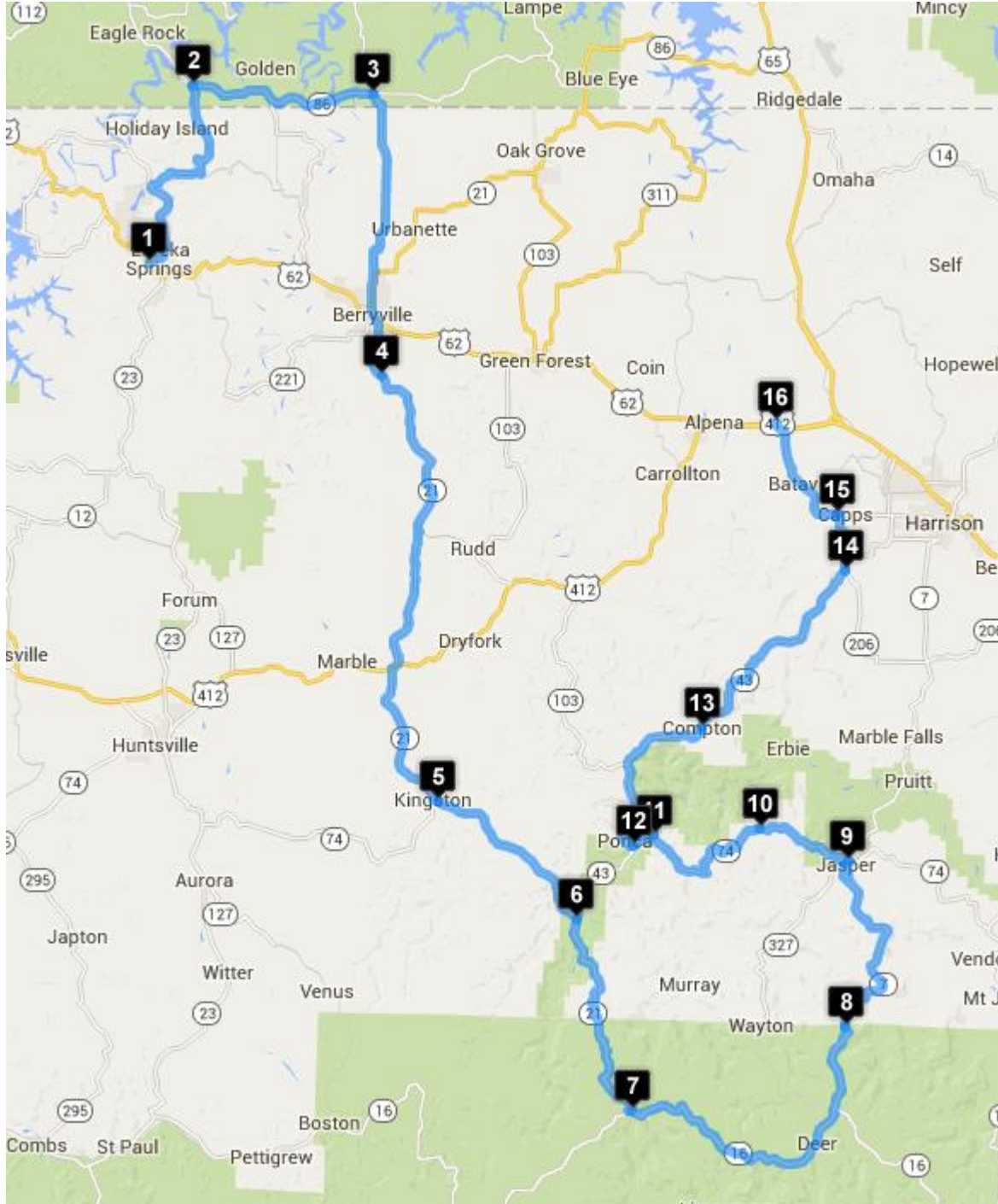


# Eureka Springs Day 2 (Morning)

Start Time: 8:30 a

Arrival back to Eureka Springs by 1:00p



Trip duration: 3 hrs 19 min + 44 minutes back to Eureka Springs via US-62

Trip length: 237 km (147.5 miles) + 35 miles to Eureka springs, 182 miles

Lunch Ideas: Find a place you like in Eureka Springs and try it out.

### Route Points:

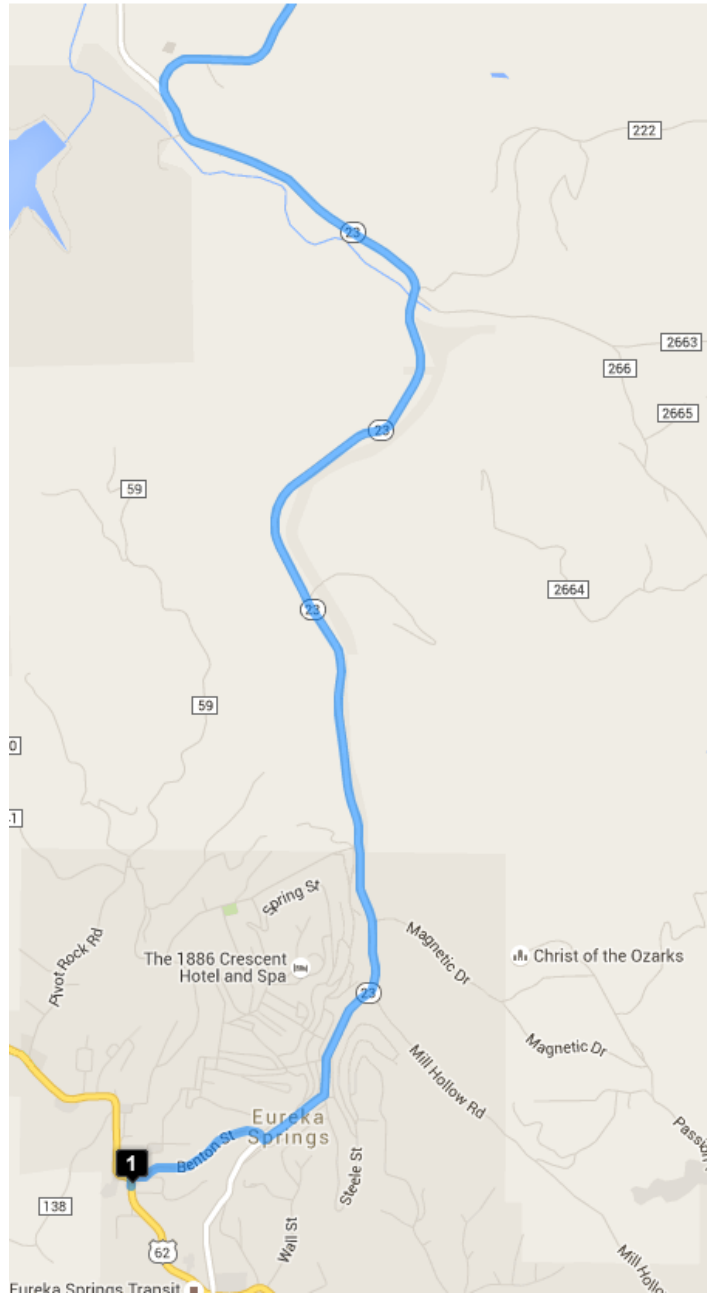
(36.3985666, -93.74666189999999)  
(36.5126687, -93.71194489999999)  
(36.5079169, -93.56673860000001)  
(36.3250764, -93.55971410000001)  
(36.0491006, -93.5148304)  
(35.9728301, -93.40322409999999)  
(35.8480097, -93.35888519999997)  
(35.9022602, -93.18732410000001)  
(36.0105701, -93.1852581)  
(36.03103660000001, -93.25603230000002)  
(36.0266728, -93.34093680000001)  
(36.0198189, -93.35747649999996)  
(36.0970708, -93.3022894)  
(36.1992649, -93.1870265)  
(36.2355727, -93.19419040000002)  
(36.2949575, -93.24250359999996)

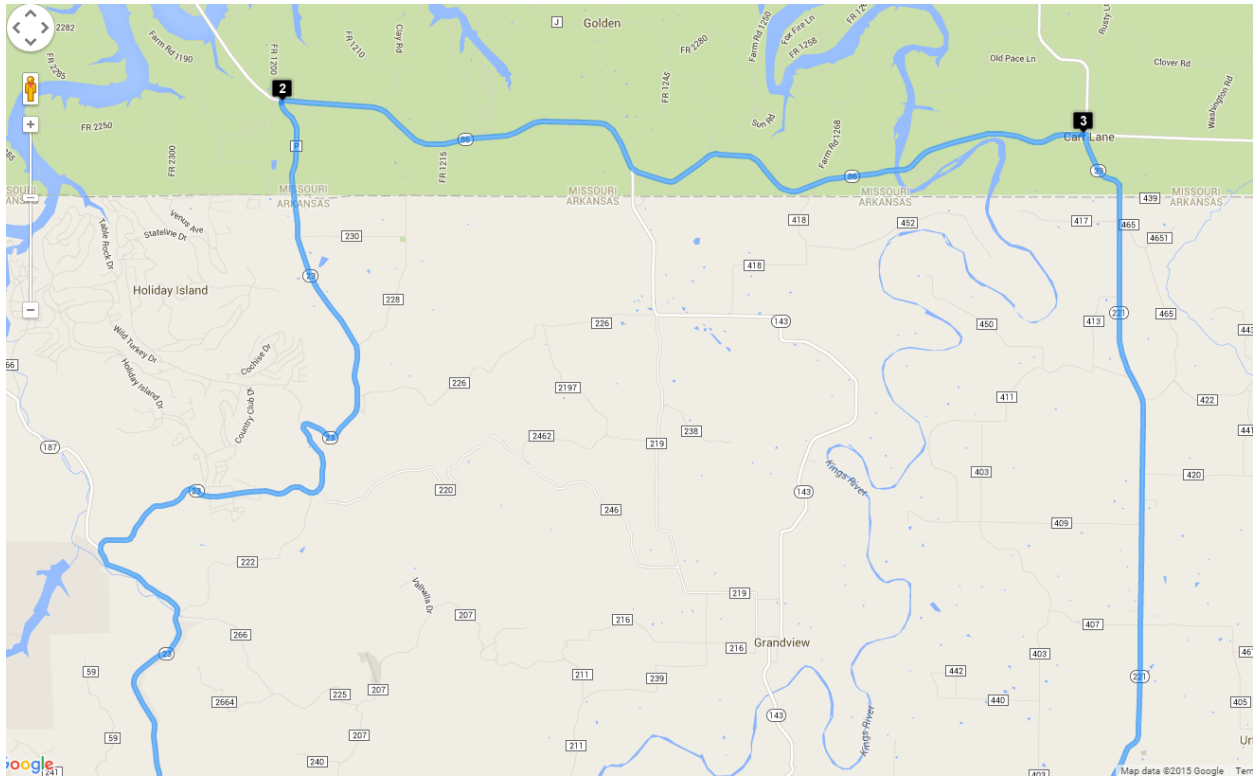
Rest Stop in Jasper (depending on time and need, we may vary route to reach Jasper quicker than shown).

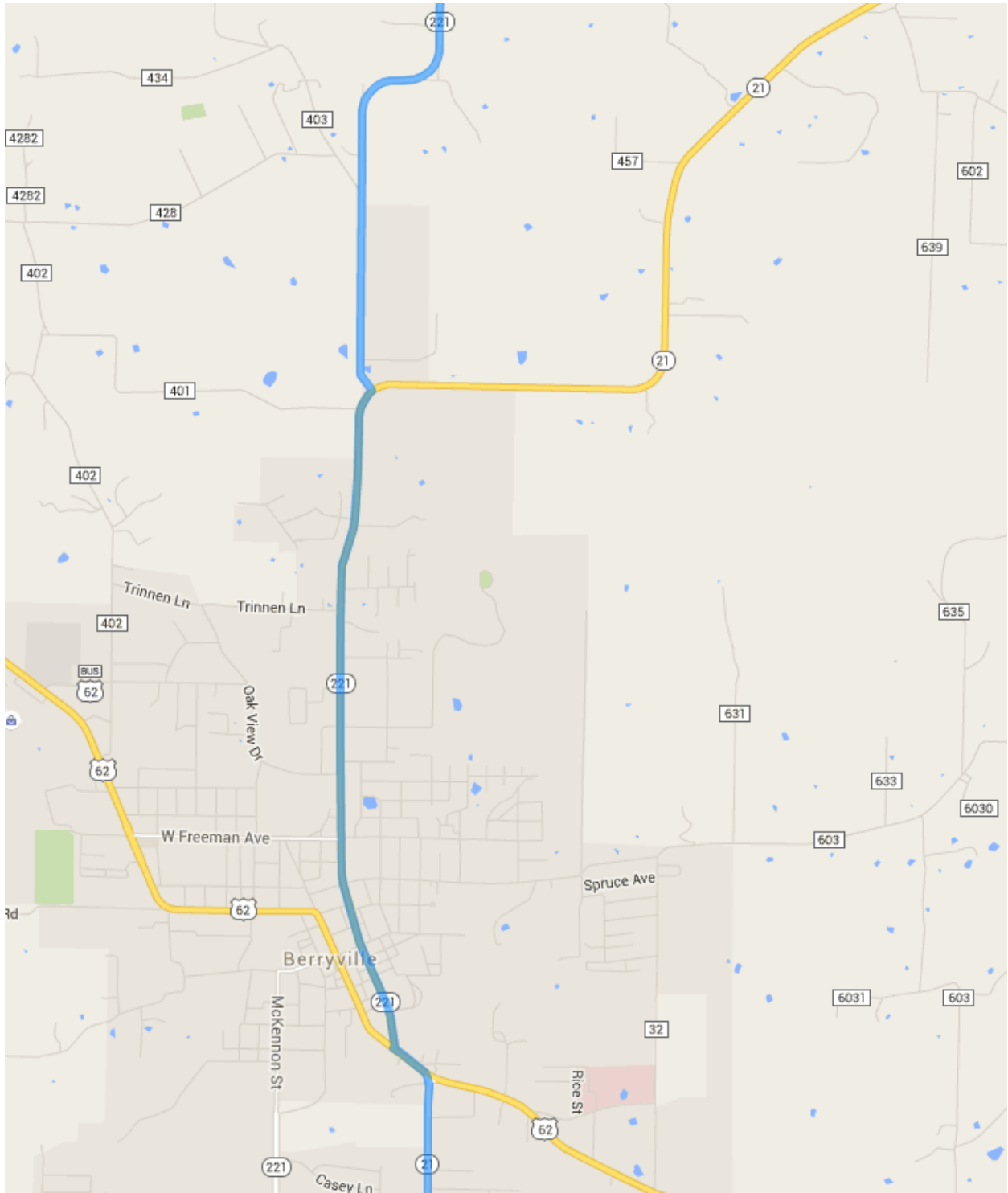
Plan to stop at a scenic turn-off somewhere along the route; Ponca has a Buffalo Outdoor Center;

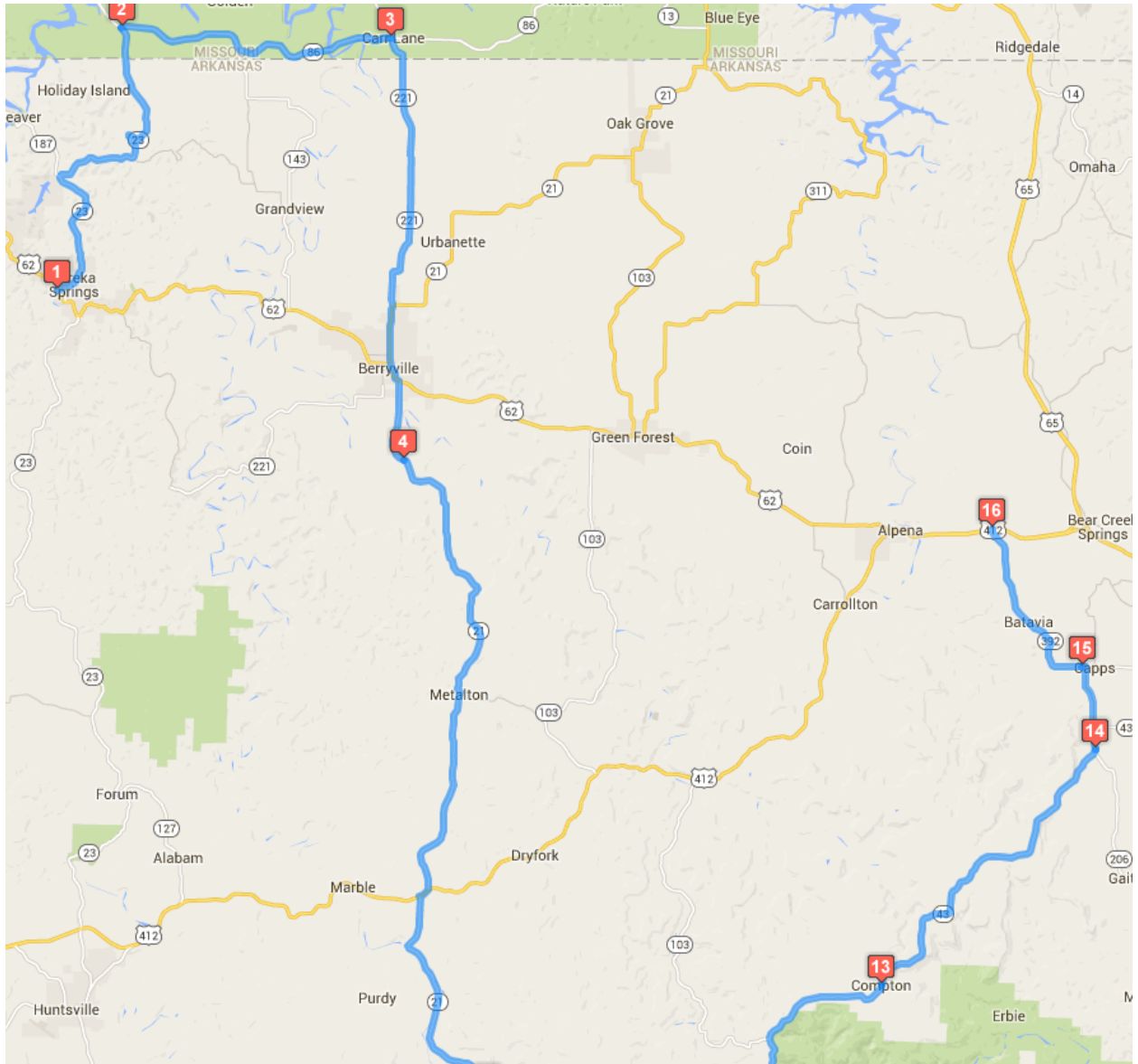
The last part of the route will return to Eureka Springs to start toward Bentonville, AR and Crystal Bridges.

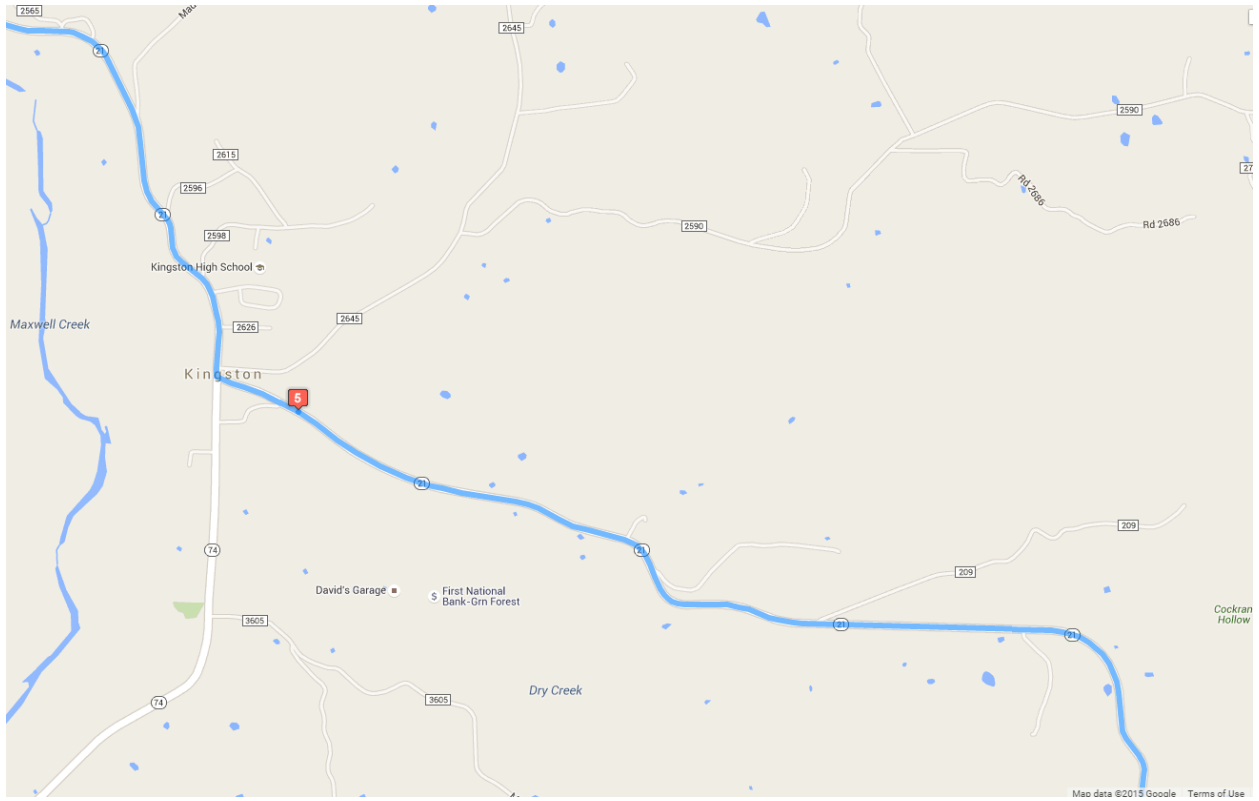
Maps:

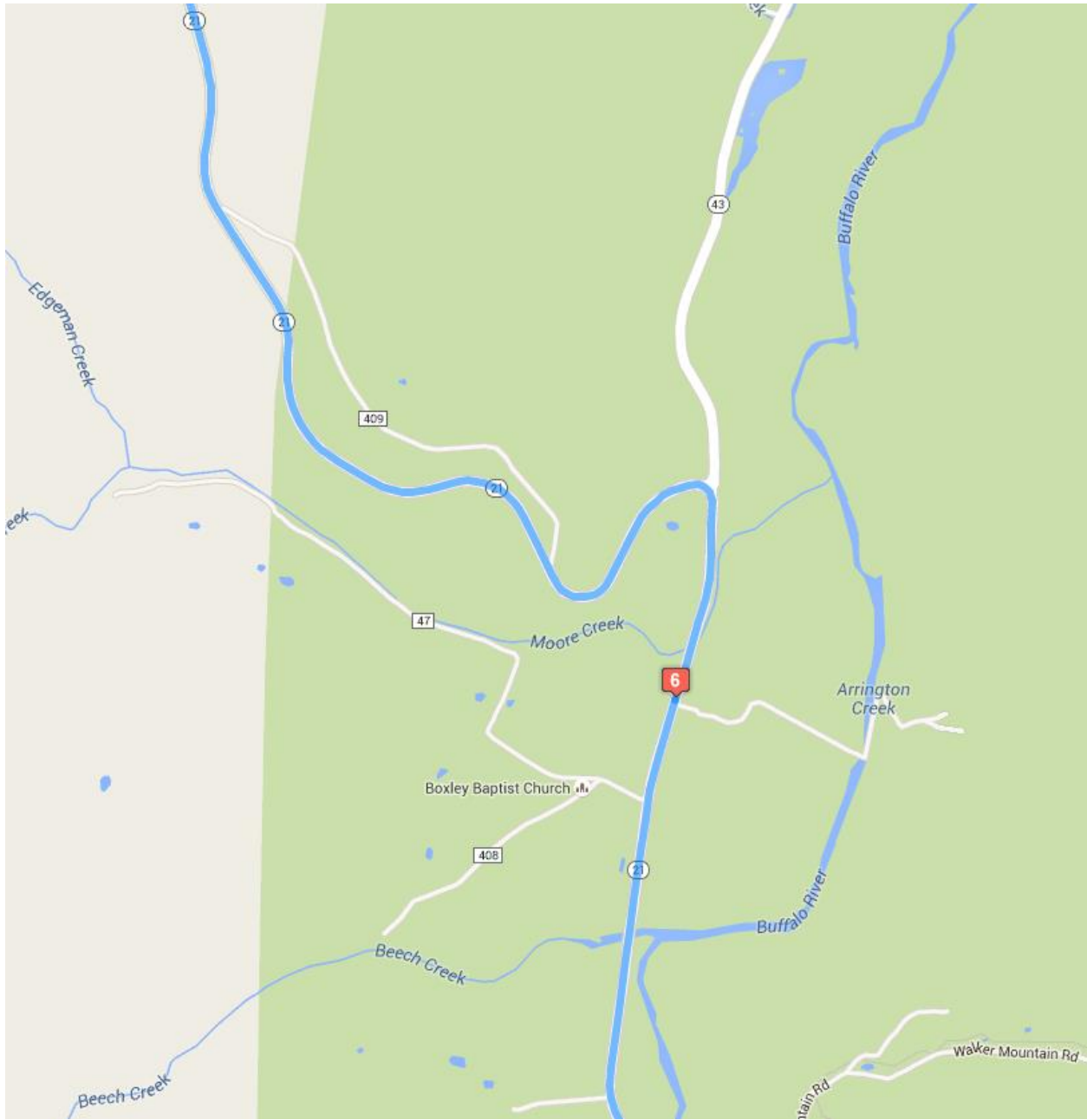




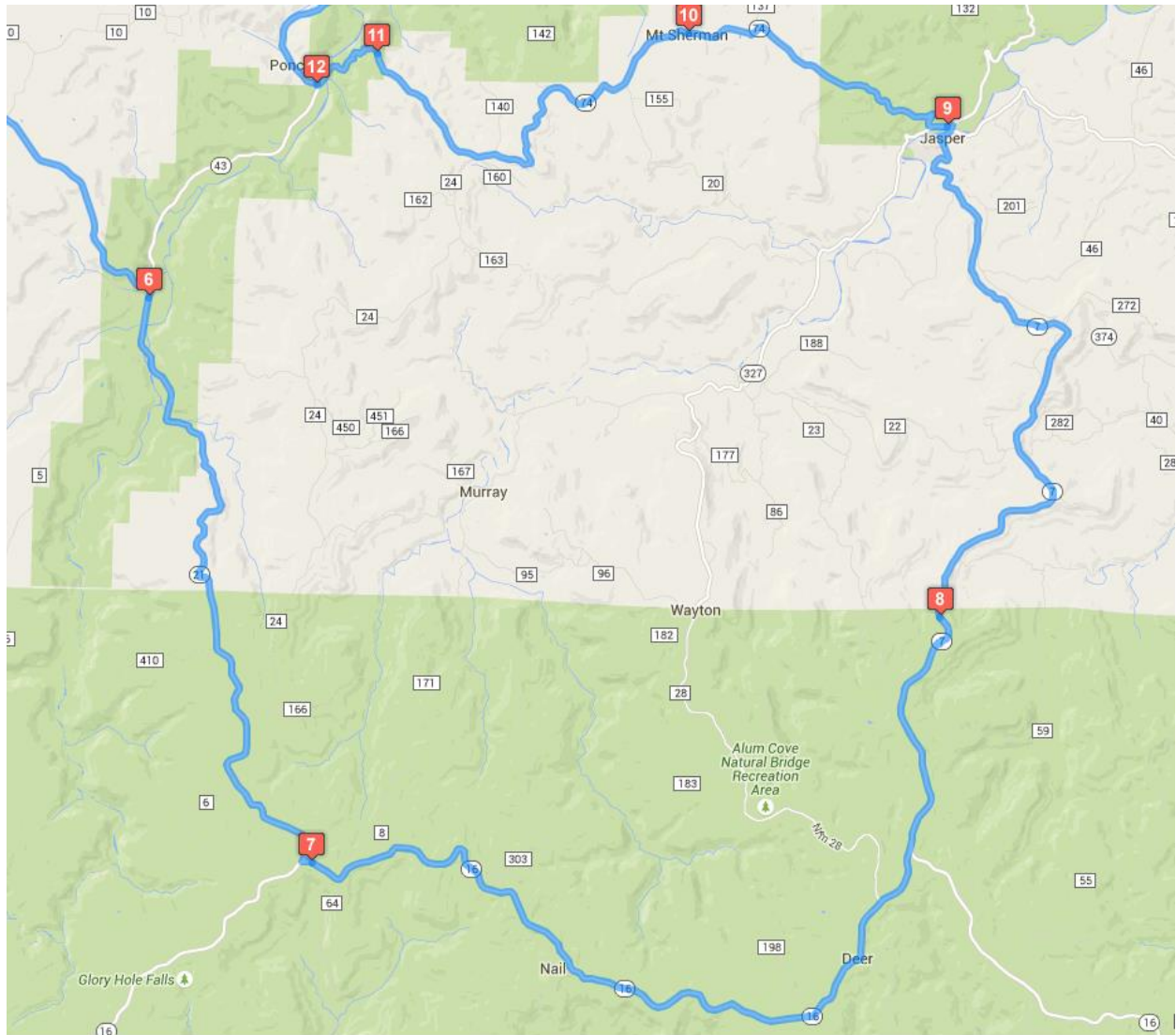


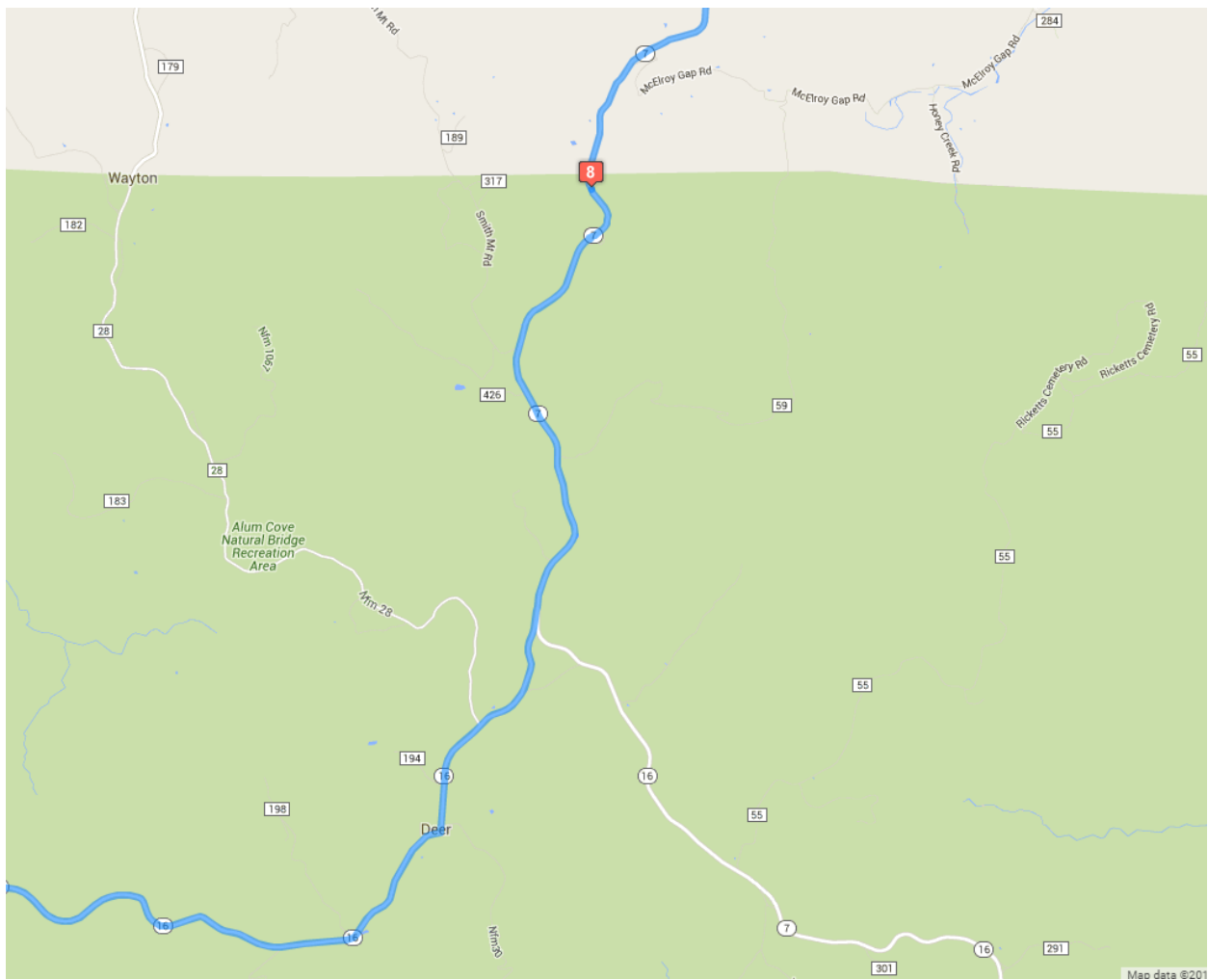
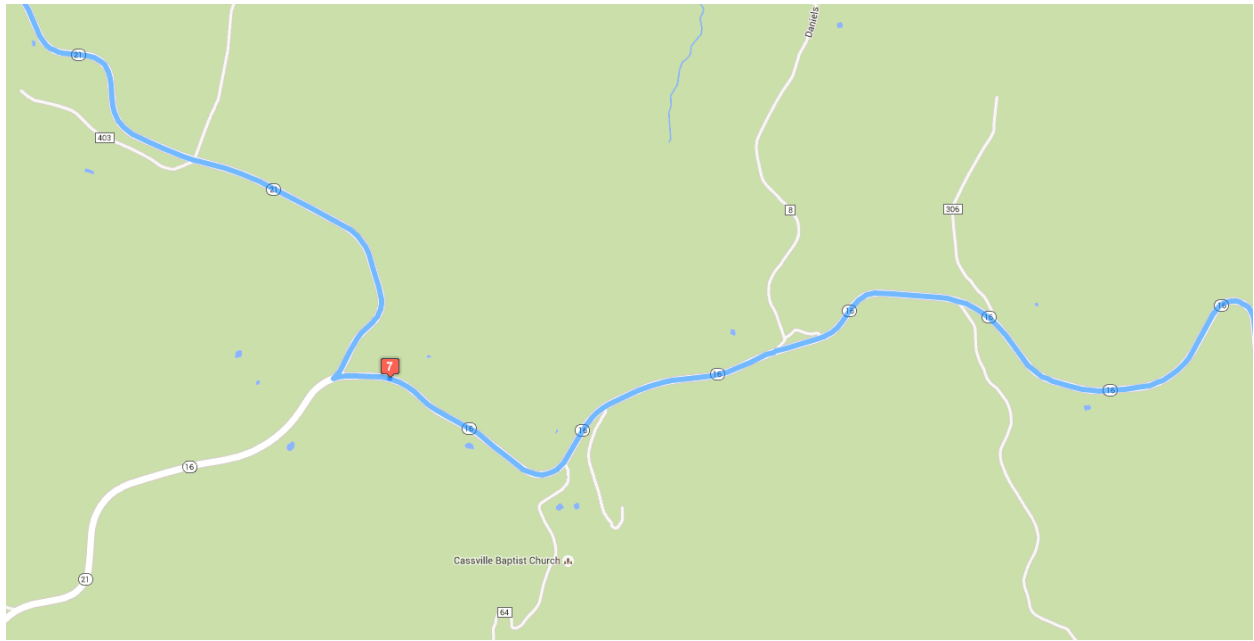


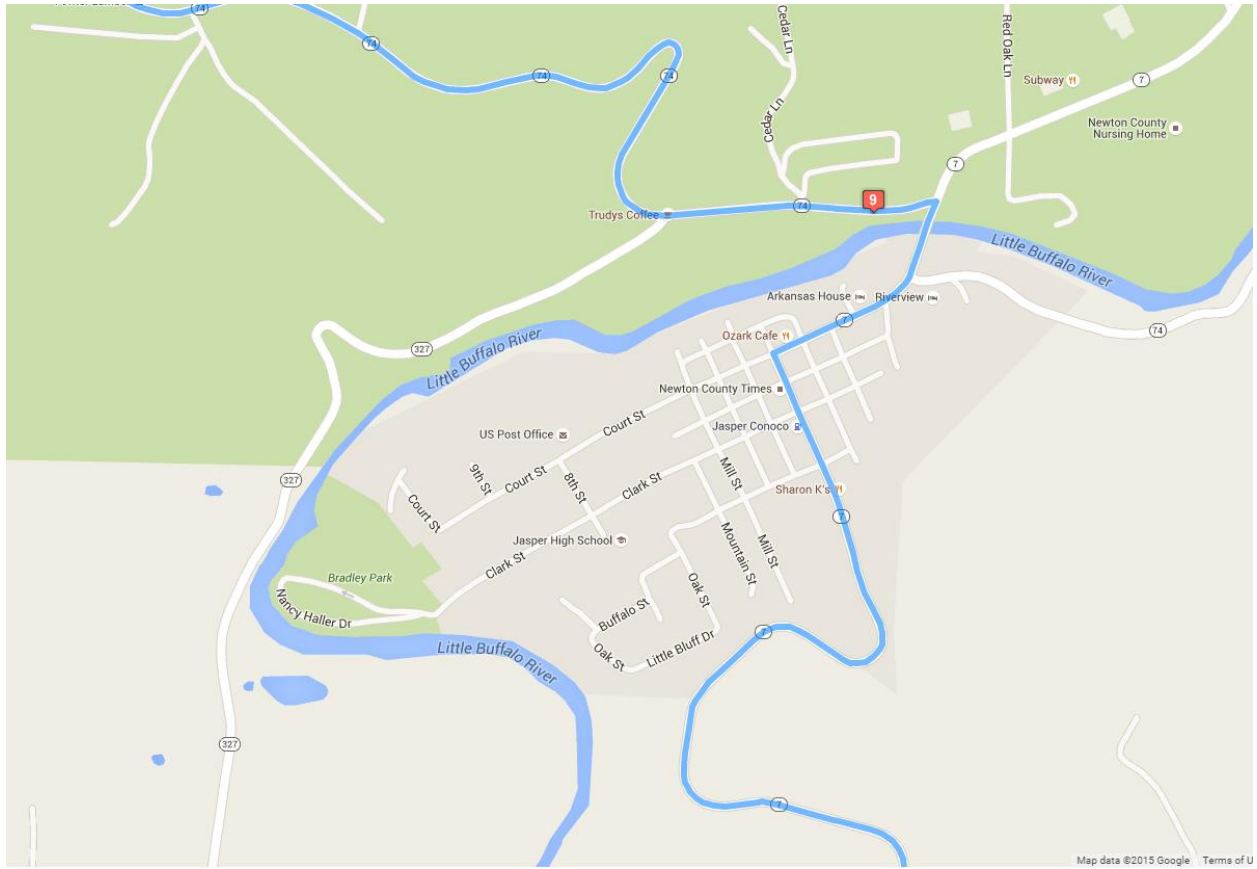


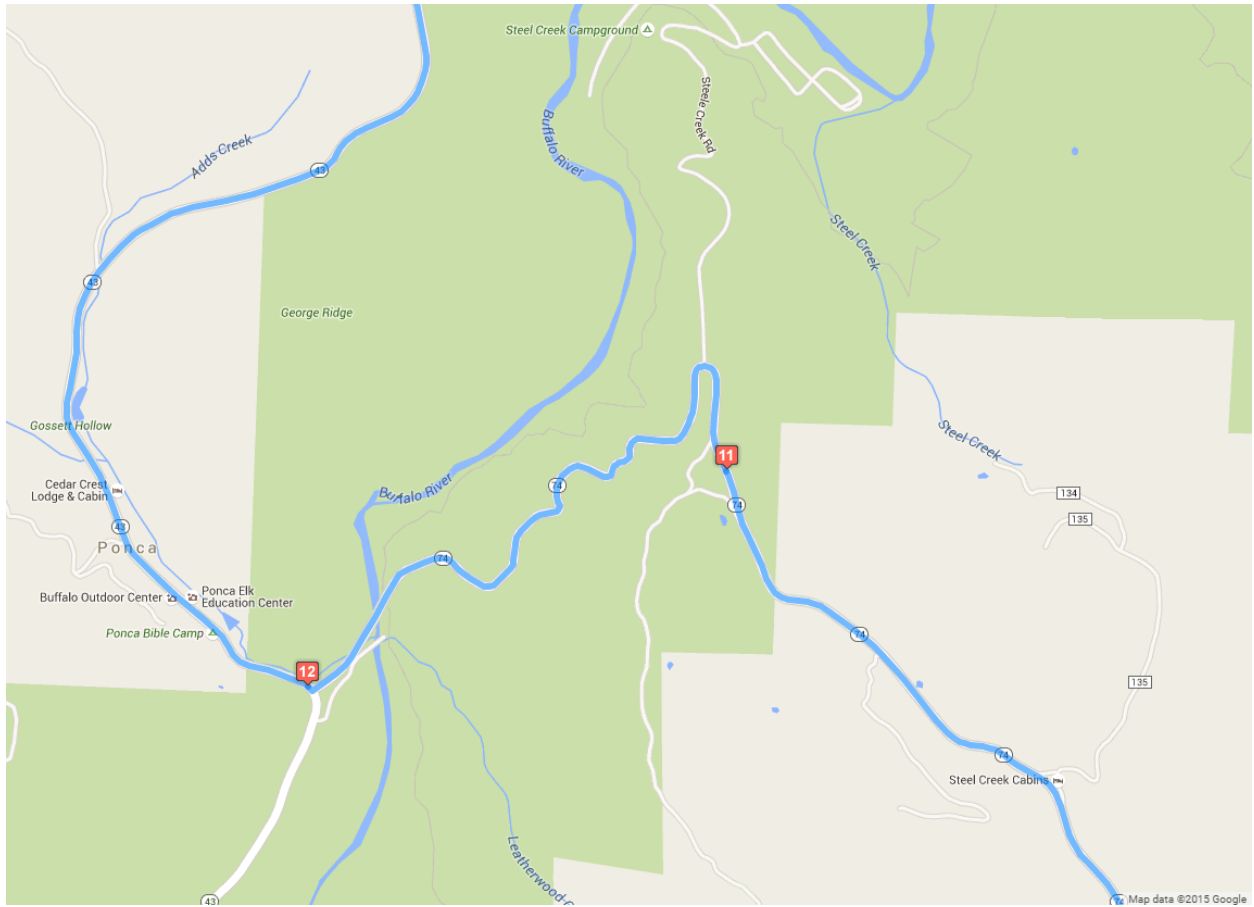


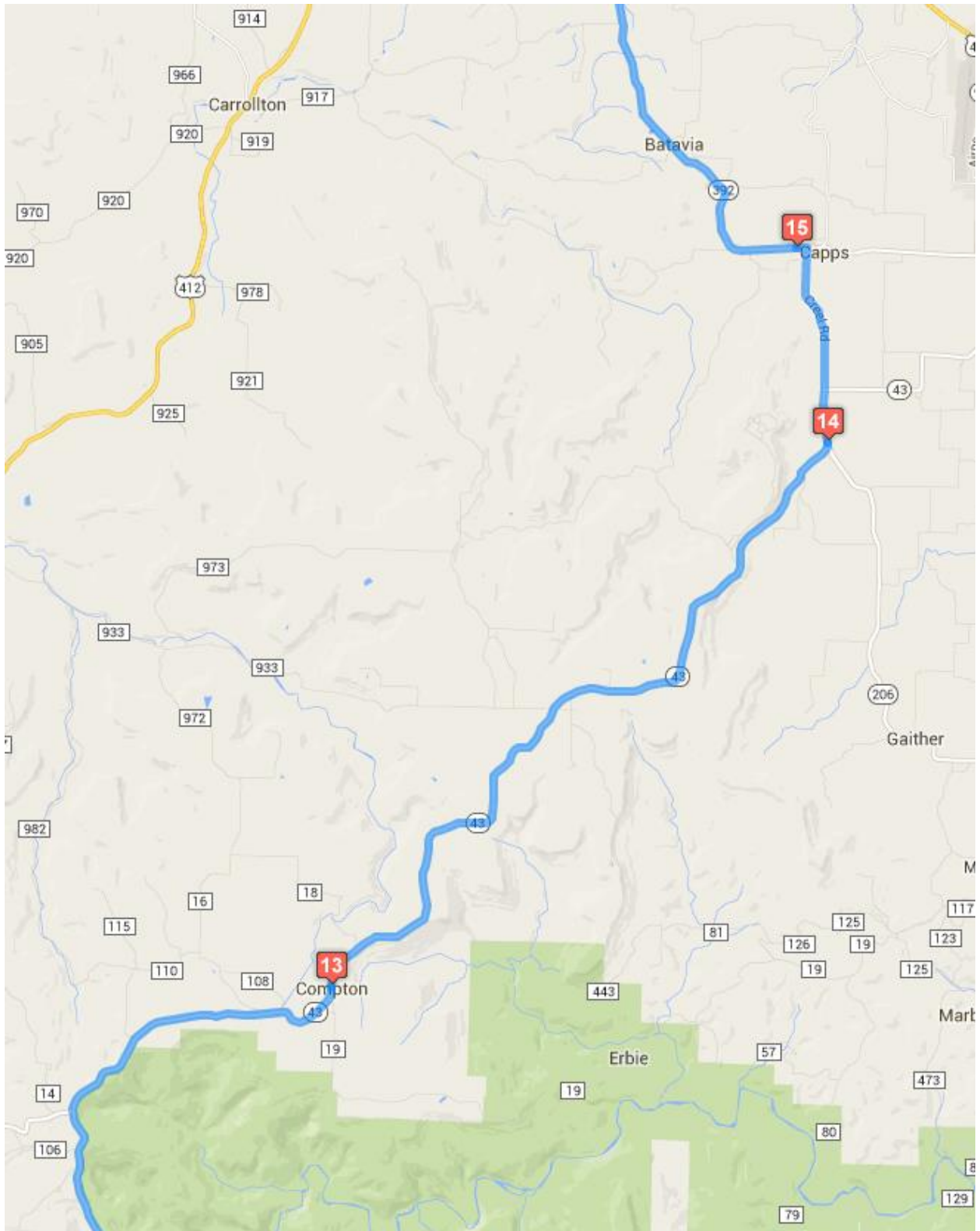


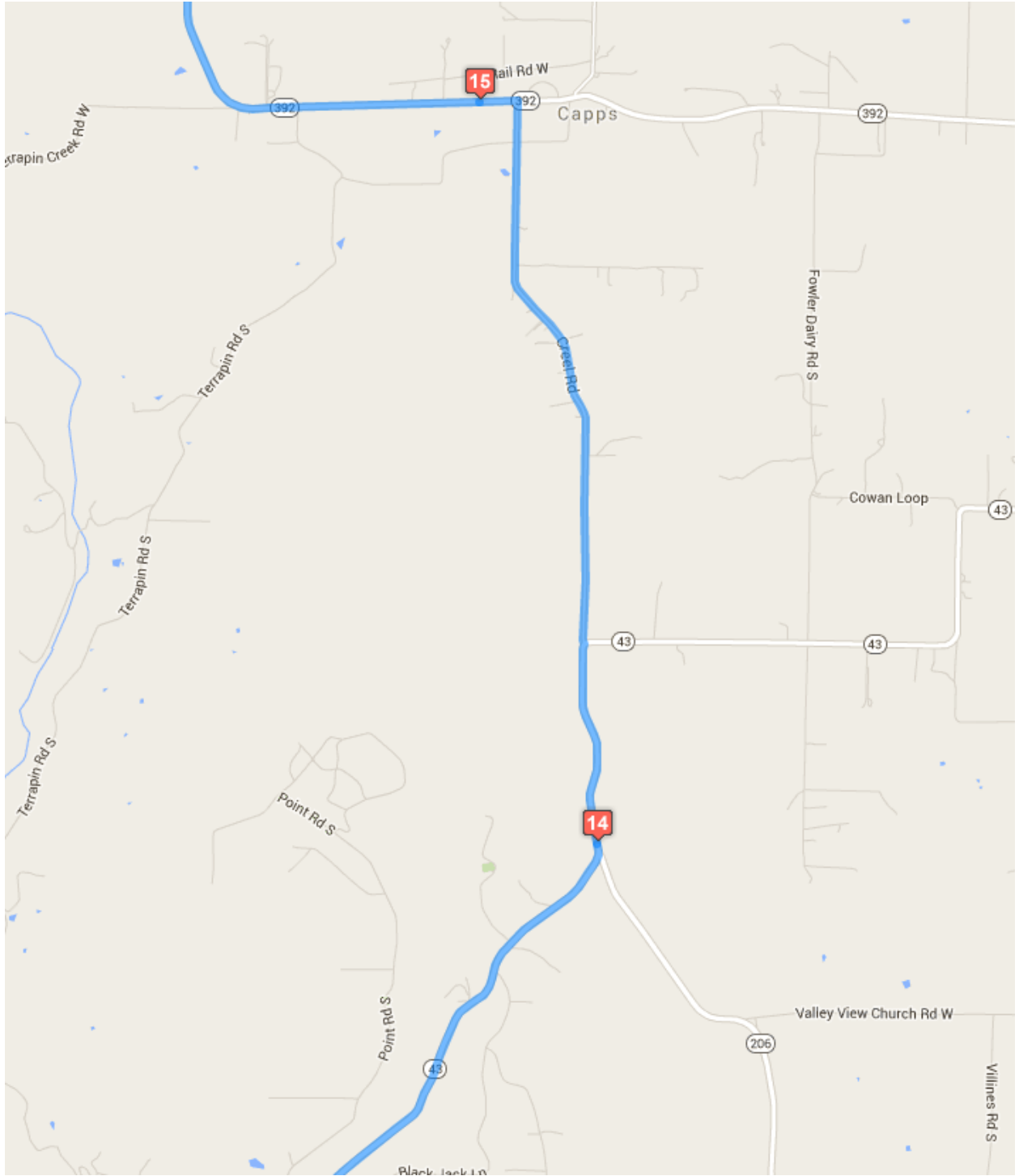


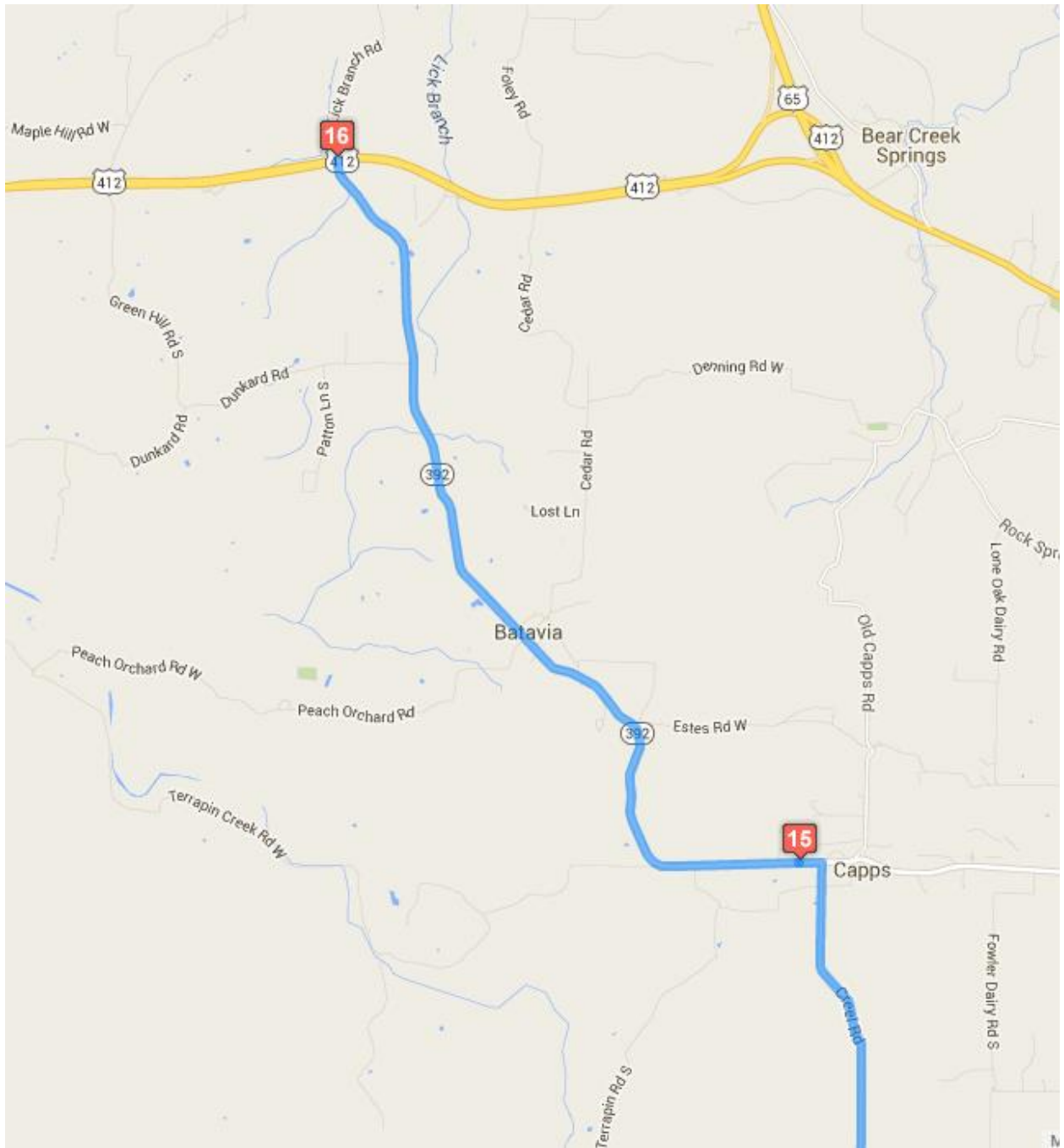














## Turn-by-Turn:

<b>1</b>	(36.3985666, -93.74666189999999)
Head <b>north</b> on <b>Kingshighway/W Van Buren</b> toward <b>Midway St</b>	33 m
Turn <b>right</b> onto <b>Midway St</b>	79 m
Turn <b>left</b> onto <b>Benton St</b>	0.7 km
Turn <b>left</b> onto <b>AR-23 N/S Main St</b> Continue to follow AR-23 N Entering Missouri	16.8 km
Continue onto <b>State Hwy P</b>	1.6 km
<b>2</b>	(36.5126687, -93.71194489999999)
Head <b>north</b> on <b>State Hwy P</b> toward <b>MO-86 E</b>	30 m
Turn <b>right</b> onto <b>MO-86 E</b>	14.3 km
<b>3</b>	(36.5079169, -93.56673860000001)
Head <b>east</b> on <b>MO-86 E</b> toward <b>MO-39 S</b>	57 m
Turn <b>right</b> at the 1st cross street onto <b>MO-39 S</b> Entering Arkansas	1.2 km
Continue onto <b>AR-221 S</b>	12.4 km
Turn <b>right</b> onto <b>AR-21 S/AR-221 S</b>	3.6 km
Turn <b>left</b> onto <b>S Main St</b>	0.2 km
Turn <b>right</b> onto <b>AR-21 S/High St</b> Continue to follow AR-21 S	4.1 km
<b>4</b>	(36.3250764, -93.55971410000001)
Head <b>southeast</b> on <b>AR-21 S</b> toward <b>Apricot Ln</b>	24.1 km
Turn <b>right</b> onto <b>US-412 W</b>	0.5 km
Turn <b>left</b> onto <b>AR-21 S</b>	11.7 km
Turn <b>left</b> to stay on <b>AR-21 S</b>	0.4 km
<b>5</b>	(36.0491006, -93.5148304)
Head <b>southeast</b> on <b>AR-21 S</b> toward <b>Co Rd 209</b>	14.7 km
Turn <b>right</b> to stay on <b>AR-21 S</b>	0.7 km



<b>6</b>	(35.9728301, -93.40322409999999)
Head <b>south</b> on <b>AR-21 S</b> toward <b>Co Rd 47</b>	17.3 km
Turn <b>left</b> onto <b>AR-16 E</b> Destination will be on the right	0.3 km
<b>7</b>	(35.8480097, -93.35888519999997)
Head <b>east</b> on <b>AR-16 E</b> toward <b>Co Rd 64</b>	20.7 km
Continue onto <b>State Hwy 7</b>	92 m
Turn <b>left</b> onto <b>AR-7 N</b>	6.4 km
<b>8</b>	(35.9022602, -93.18732410000001)
Head <b>northwest</b> on <b>AR-7 N/State Hwy 7</b> toward <b>Co Rd 58</b>	16.9 km
Turn <b>right</b> onto <b>AR-7 N/Court St</b> Continue to follow AR-7 N	0.4 km
Turn <b>left</b> onto <b>AR-74 W</b> Destination will be on the left	0.1 km
<b>9</b>	(36.0105701, -93.1852581)
Head <b>west</b> on <b>AR-74 W</b> toward <b>Cedar Ln</b>	7.9 km
<b>10</b>	(36.03103660000001, -93.25603230000002)
Head <b>west</b> on <b>AR-74 W</b> toward <b>Co Rd 140</b>	11.9 km
<b>11</b>	(36.0266728, -93.34093680000001)
Head <b>northwest</b> on <b>AR-74 W</b> toward <b>Steele Creek Rd</b>	2.6 km
Turn <b>right</b> onto <b>AR-43 N</b> Destination will be on the left	22 m
<b>12</b>	(36.0198189, -93.35747649999996)
Head <b>northwest</b> on <b>AR-43 N</b> toward <b>Co Rd 105</b>	14.2 km
<b>13</b>	(36.0970708, -93.3022894)
Head <b>north</b> on <b>AR-43 N</b> toward <b>Co Rd 18</b>	17.7 km
<b>14</b>	(36.1992649, -93.1870265)

Head **north** on **AR-43 N** toward **Creel Rd** 1.1 km

Slight **left** onto **Creel Rd** 3.1 km

Turn **left** onto **AR-392 N**  
Destination will be on the left 0.2 km

**15** (36.2355727, -93.19419040000002)

Head **west** on **AR-392 N** toward **Lewis Ln** 9.2 km

**16** (36.2949575, -93.24250359999996)