

Sunday Afternoon Drive

11/15/2015

Tool to help generate maps: <http://www.gebweb.net/optimap/>

Start: 101 W Mulberry St, Kaufman in the CVS Parking Lot @1:30pm

Trip Duration: < 4 hours

Trip Length: ~200 miles

End: Jalapeno Tree in Athens (1112 E Tyler St, Athens, TX 75751 jalapenotree.com; 903-677-4056)

Tour Leader: Brian George (469-400-0049)

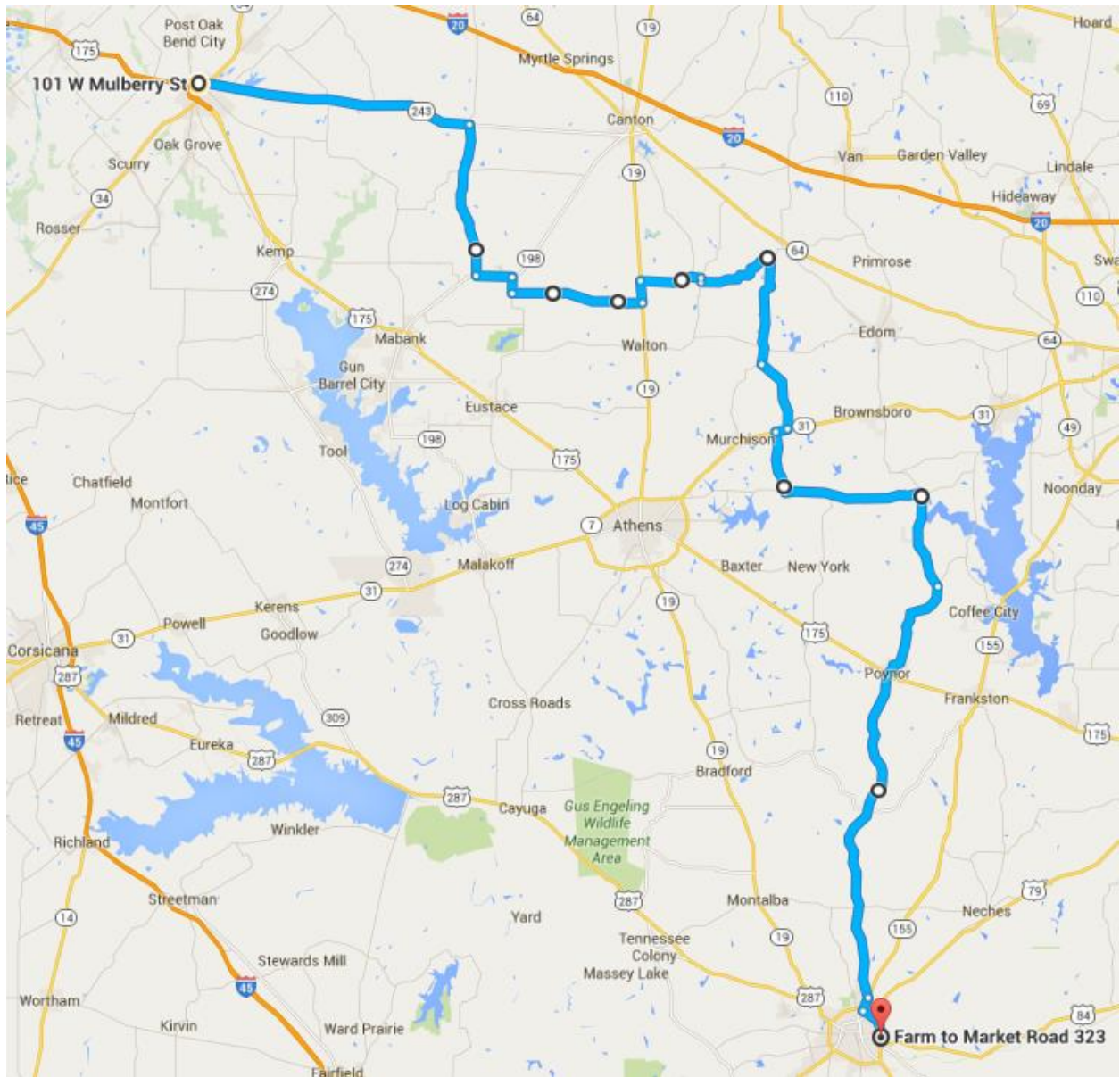
Assistant Tour Leader: Raymond Mimick (817-999-0078)

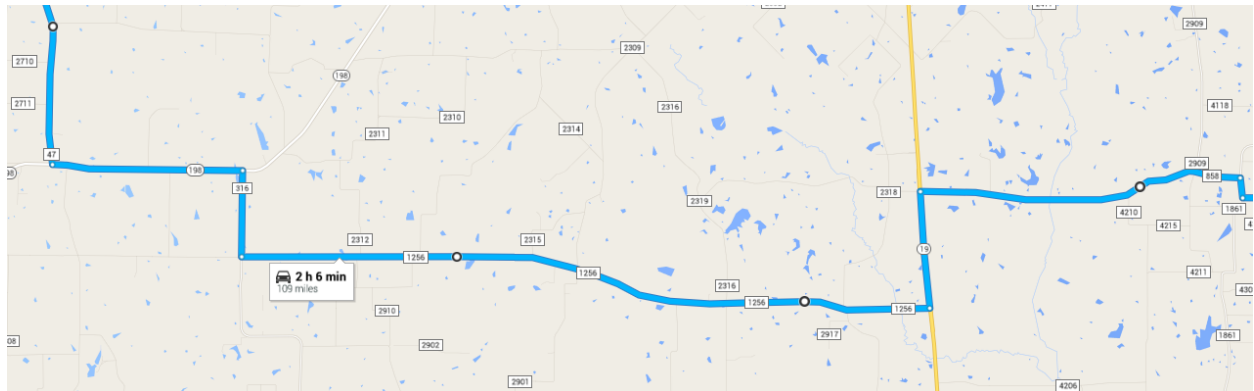
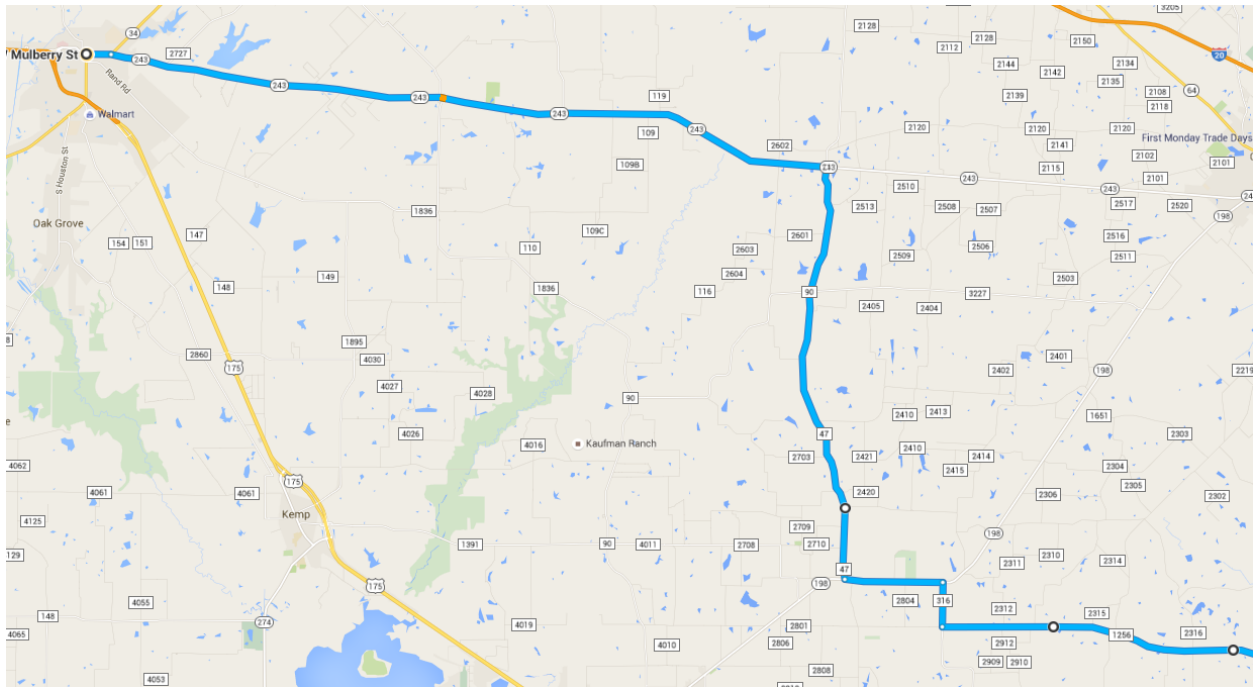
Part 1: (Kauffman to Palestine)

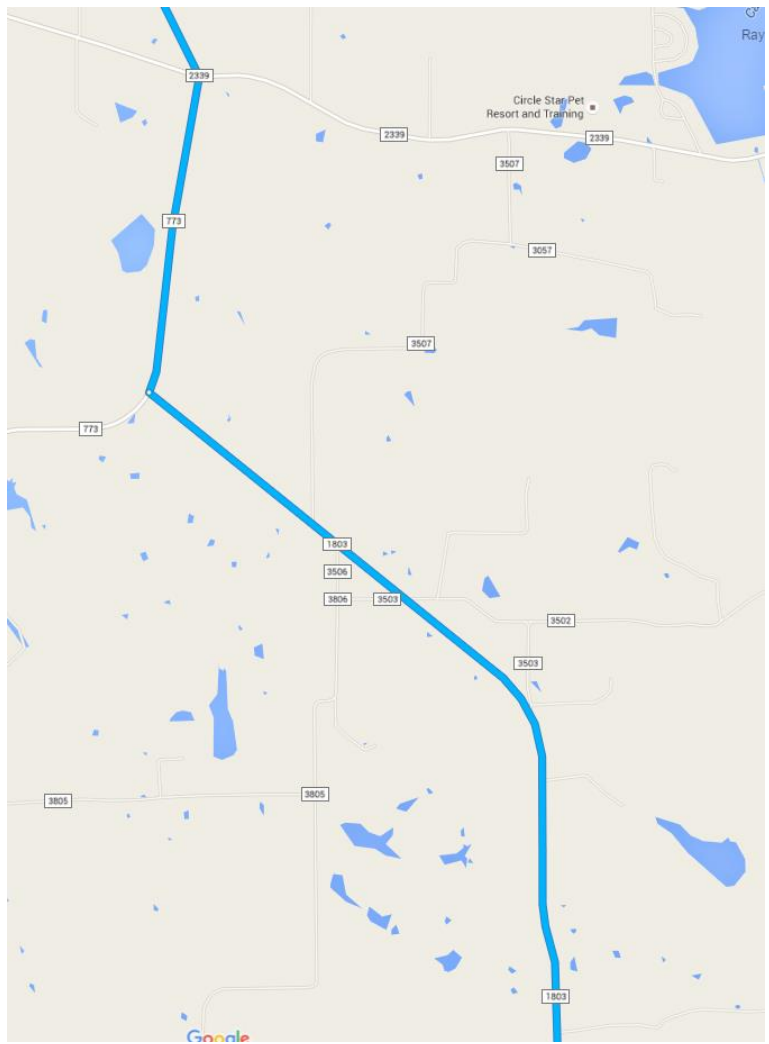
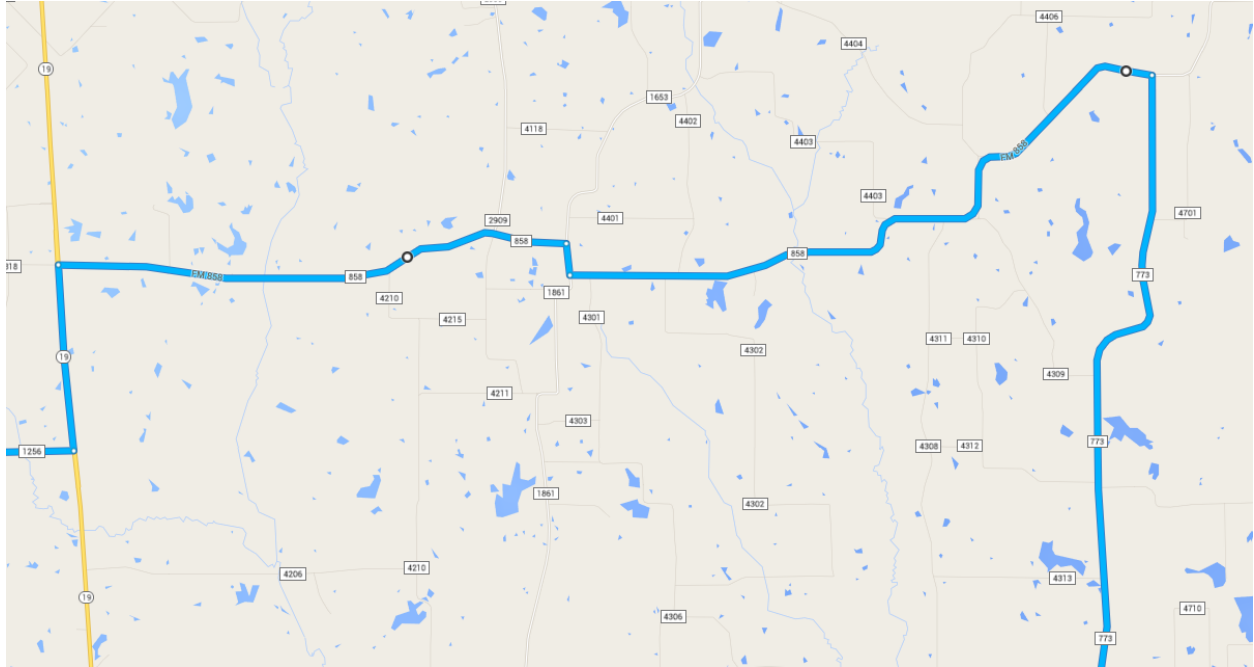
Route Points:

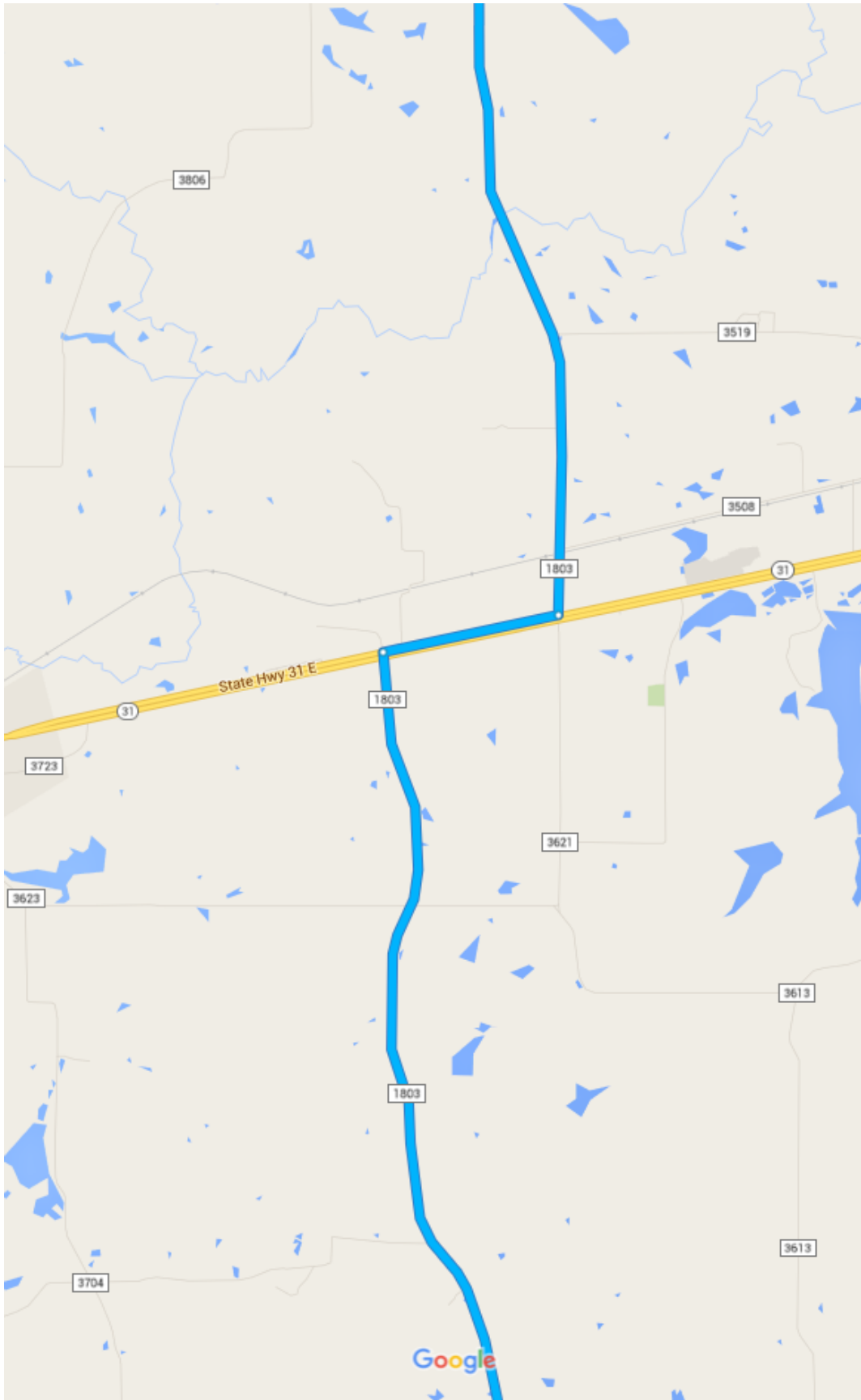
(32.5890334, -96.30922399999997)	(32.4368448, -95.71900149999999)
(32.5888468, -96.29920279999999)	(32.3436551, -95.72657370000002)
(32.5529216, -96.0294882)	(32.2831412, -95.71375920000003)
(32.421832, -96.02250500000002)	(32.2296821, -95.6514143)
(32.4206865, -95.98560809999998)	(32.2194092, -95.56337400000001)
(32.4067214, -95.97330290000002)	(32.1288978, -95.5679738)
(32.4066687, -95.9499983)	(31.8039177, -95.62267059999999)
(32.4044278, -95.91959759999997)	(31.777235, -95.61761230000002)
(32.3990278, -95.88781460000001)	(31.7572861, -95.60524229999999)
(32.4174217, -95.85330099999999)	

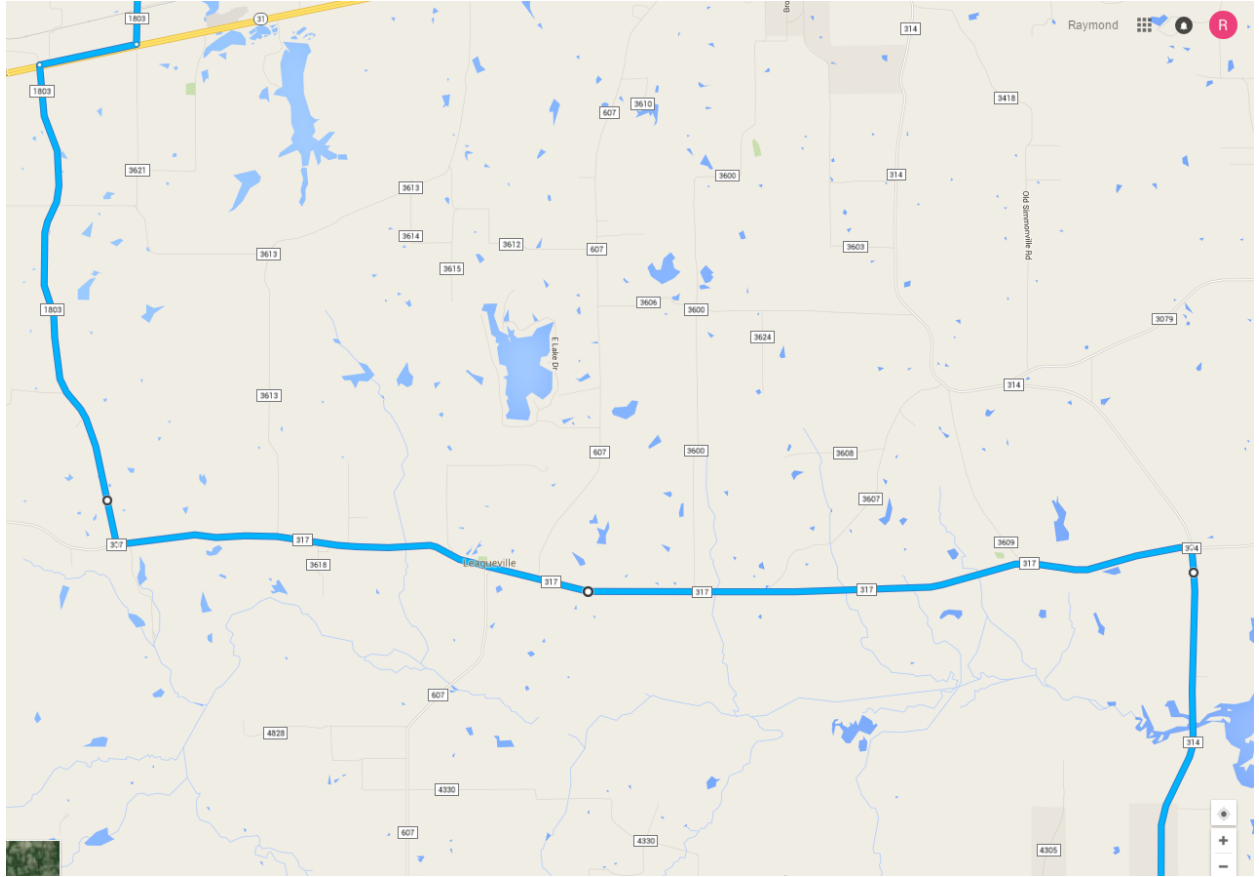
Maps

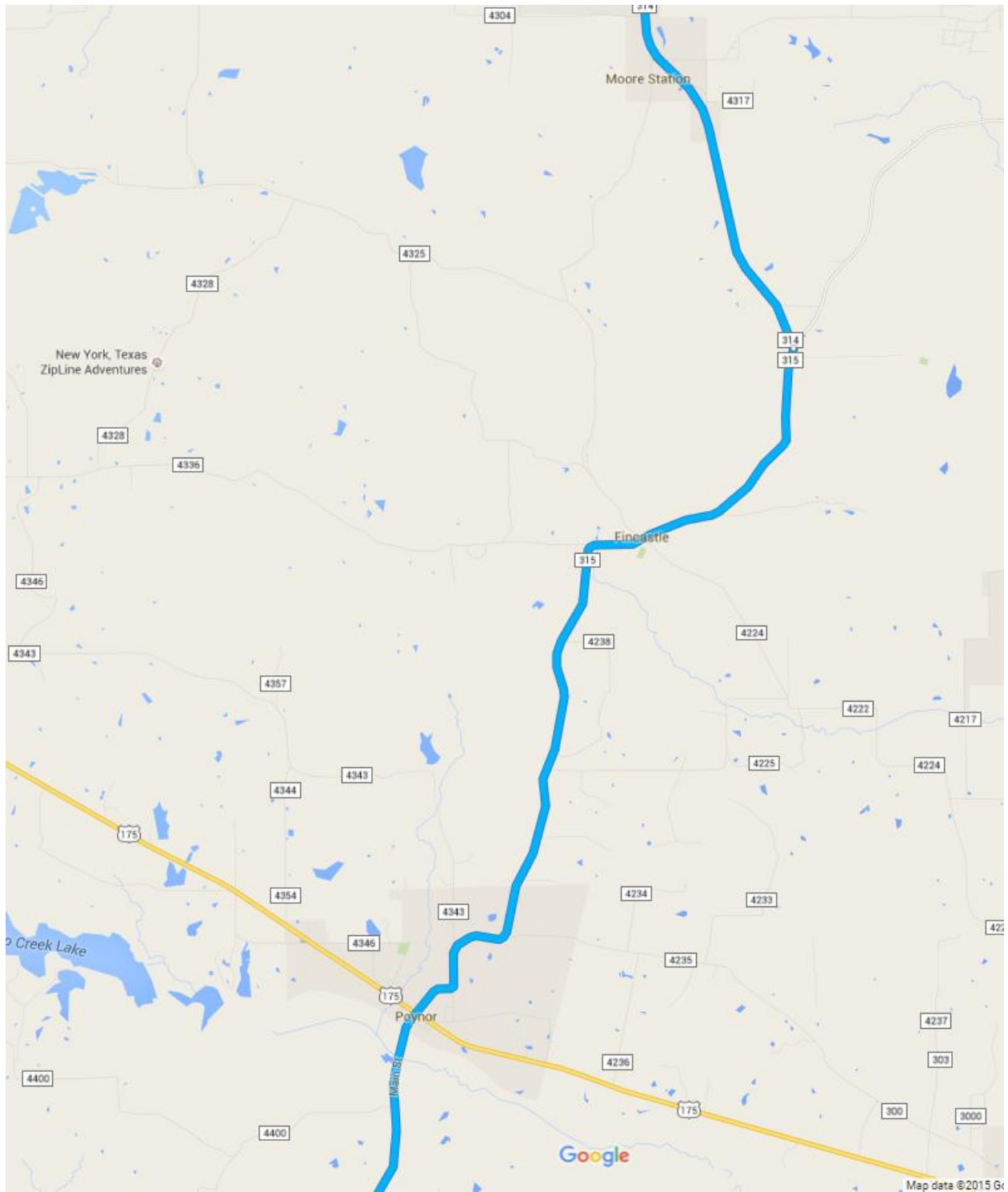


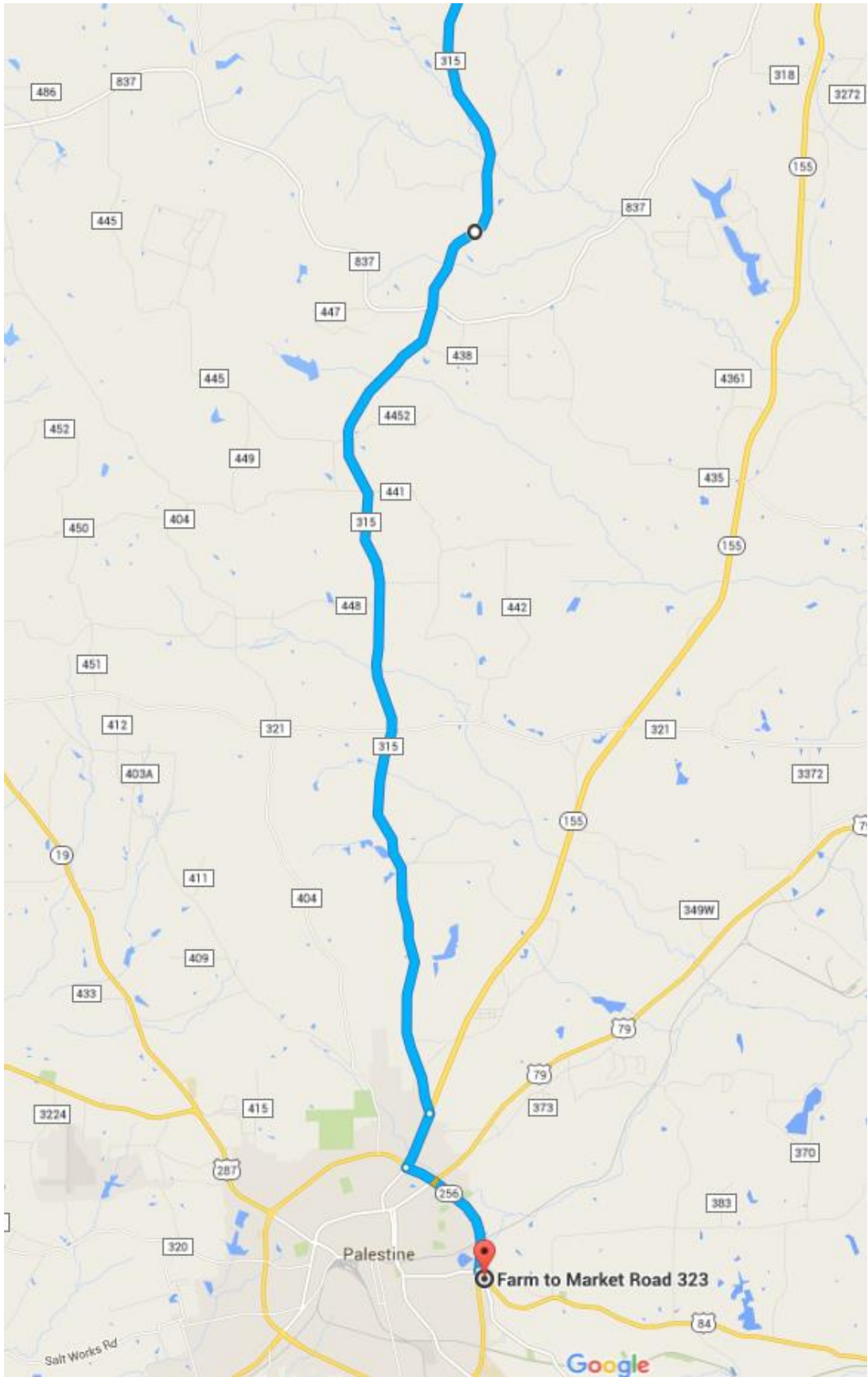


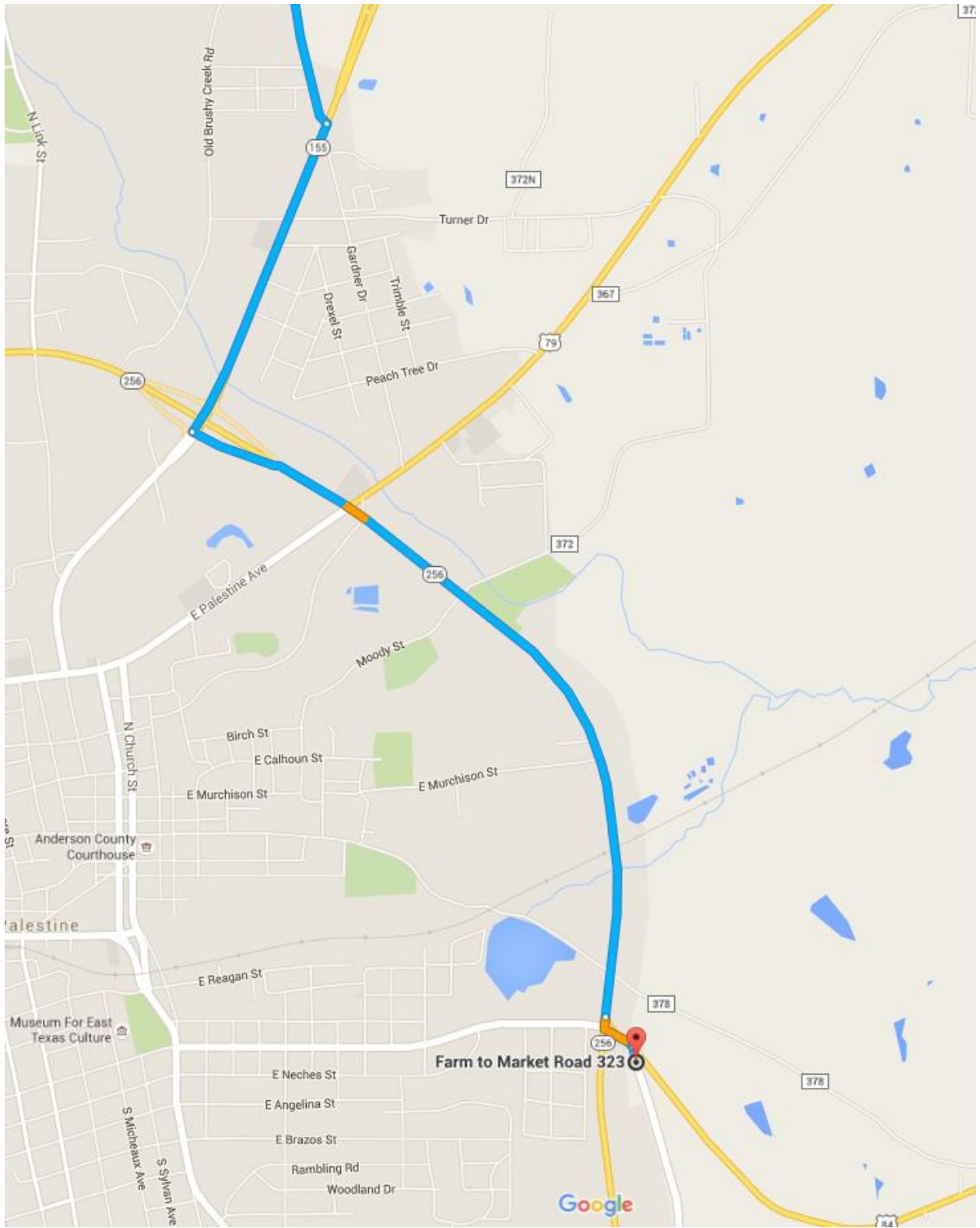












Turn-by-Turn directions:

1	(32.5890334, -96.30922399999997)
Head east on W Mulberry St toward S Washington St	0.9 km
2	(32.5888468, -96.29920279999999)
Head east on TX-243 E/E Mulberry St toward Harper St	
Continue to follow TX-243 E	25.9 km
Turn right onto FM 47 S	13 m
3	(32.5529216, -96.0294882)
Head south on FM 47 S toward Co Rd 2514	15.1 km
Turn left onto TX-198 N	17 m
4	(32.421832, -96.02250500000002)
Head east on TX-198 N toward Co Rd 2802	3.5 km
Turn right onto FM316	14 m
5	(32.4206865, -95.98560809999998)
Head south on FM316 toward FM1256	1.6 km
Turn left onto FM1256	
Destination will be on the right	1.2 km
6	(32.4067214, -95.97330290000002)
Head east on FM1256	
Destination will be on the right	2.2 km
9	(32.3990278, -95.88781460000001)
Head east on FM1256 toward Co Rd 2318	3.4 km
Turn left onto TX-19 N	2.1 km
Turn right onto Farm to Market Rd 858 E	13 m
10	(32.4174217, -95.85330099999999)
Head east on Farm to Market Rd 858 E toward Easley Ranch Rd	6.0 km
Turn right to stay on Farm to Market Rd 858 E	0.4 km

Turn left to stay on Farm to Market Rd 858 E	8.0 km
Turn right onto FM773 S	20 m
11 (32.4368448, -95.71900149999999)	
Head south on FM773 S toward Co Rd 4701	10.7 km
Turn left onto FM1803	0.2 km
12 (32.3436551, -95.72657370000002)	
Head southeast on FM1803 toward Co Rd 3507	7.1 km
Turn right onto TX-31 W	1.2 km
Turn left onto FM1803	0.3 km
13 (32.2831412, -95.71375920000003)	
Head south on FM1803	5.8 km
Turn left onto FM317 E	5.0 km
14 (32.2296821, -95.6514143)	
Head east on FM317 E/ FM 607 N toward Co Rd 3600	
Continue to follow FM317 E	8.4 km
Turn right onto FM314	1.5 km
15 (32.2194092, -95.56337400000001)	
Head south on FM314 toward Co Rd 3416	8.2 km
Slight right onto FM 315 S	3.5 km
16 (32.1288978, -95.5679738)	
Head southwest on FM 315 S toward Co Rd 4336	40.3 km
17 (31.8039177, -95.62267059999999)	
Head south on FM 315 S toward Mound Prairie Rd	1.5 km
Turn right onto TX-155 S	1.4 km
Turn left to merge onto TX-256 Loop E	0.7 km
Turn right onto E Palestine Ave	14 m

18

(31.777235, -95.61761230000002)

Head **northeast** on **E Palestine Ave** toward **TX-256 Loop S**

14 m

Turn **right** at the 1st cross street onto **TX-256 Loop S**

2.5 km

Turn **left** onto **US-84 E/E Park Ave**

0.2 km

Keep **right** to continue on **FM323 S**

44 m

19

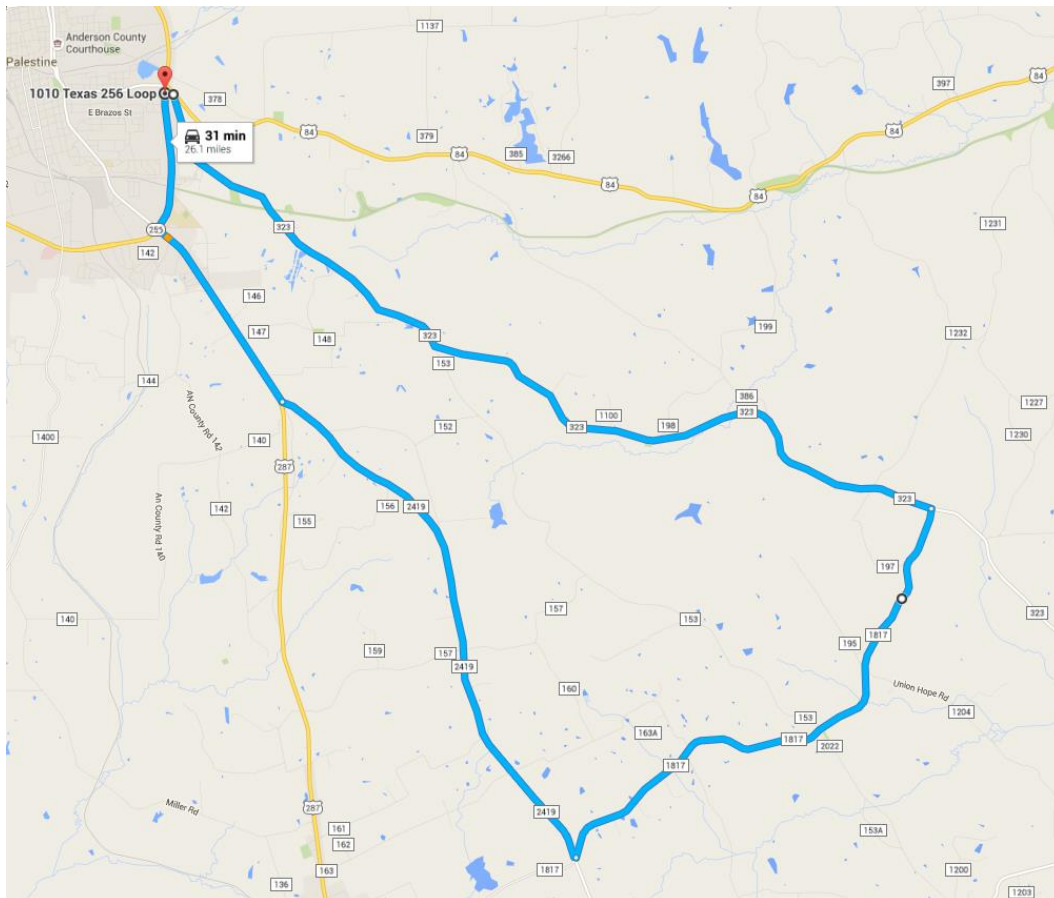
Chevron (31.7572861, -95.60524229999999)

Part 2: Palestine to Palestine

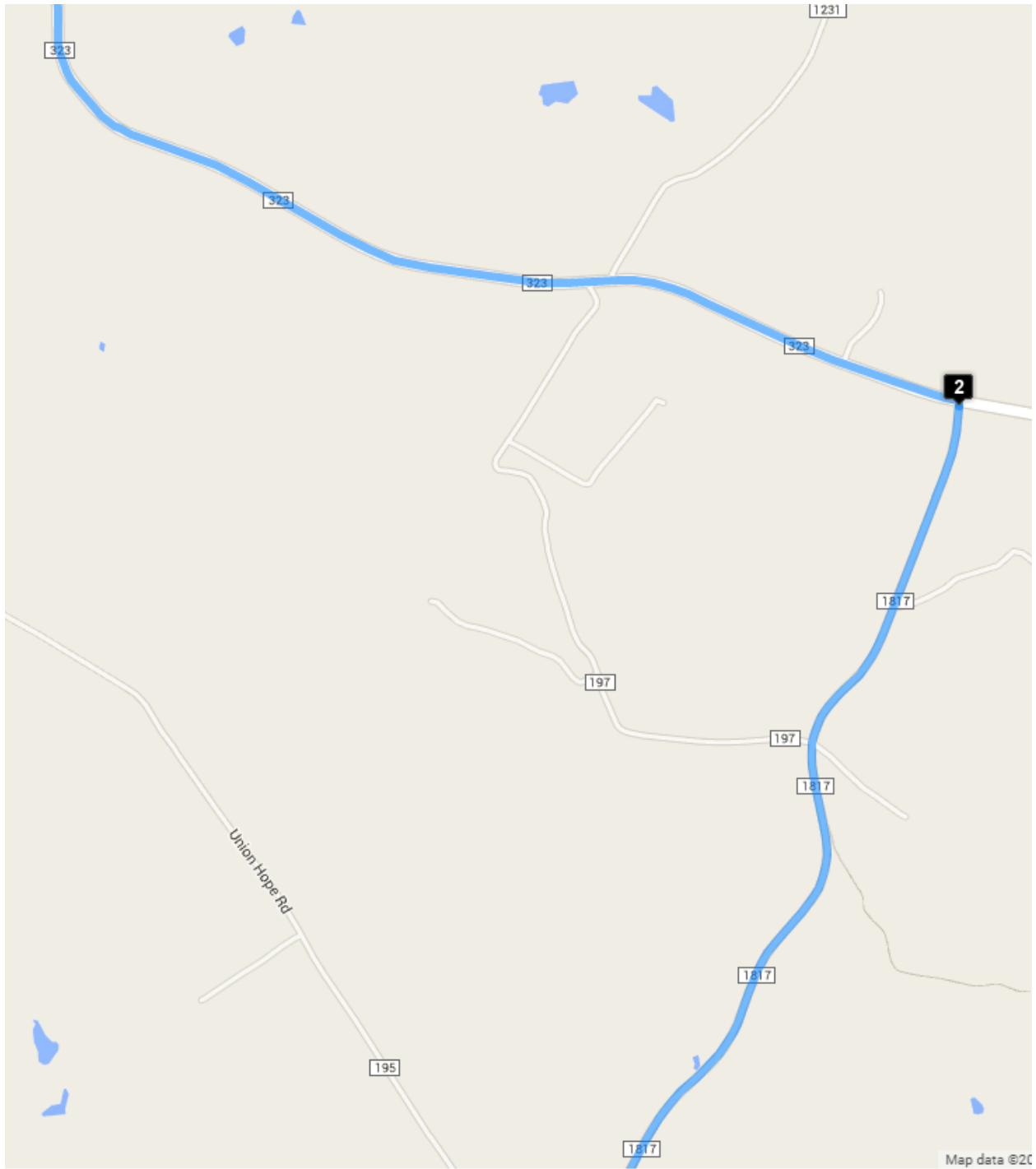
Route Points

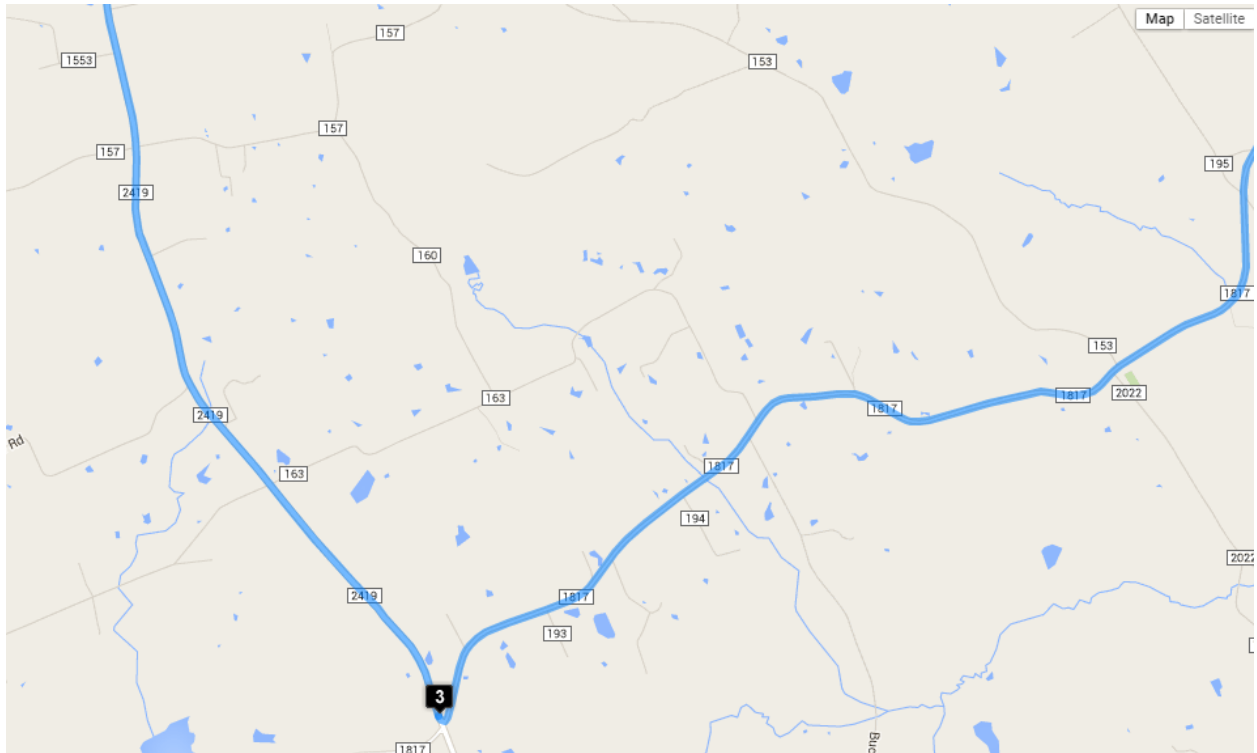
(31.757164, -95.60520009999999)
(31.6931362, -95.46776439999996)
(31.6397687, -95.5326096)
(31.71059339999999, -95.58622760000003)
(31.7367301, -95.60775760000001)
(31.7574283, -95.60664930000002)

Maps









Turn-by-Turn

1	(31.757164, -95.60520009999999)
Head south on FM323 S toward Bridges Dr	16.5 km
Turn right onto FM1817 N	18 m
2	(31.6931362, -95.46776439999996)
Head south on FM1817 N toward County Rd 197	9.8 km
Sharp right onto FM2419 N	56 m
3	(31.6397687, -95.5326096)
Head north on FM2419 N toward Days Chapel Rd	9.7 km
Turn right onto US-287 N	0.1 km
4	(31.71059339999999, -95.58622760000003)
Head northwest on US-287 N/Crockett Rd toward County Rd 150	3.5 km
Turn right onto TX-256 Loop N	67 m
5	(31.7367301, -95.60775760000001)

Head **northeast** on **TX-256 Loop N** toward **Ben Milam Rd**

2.4 km

6

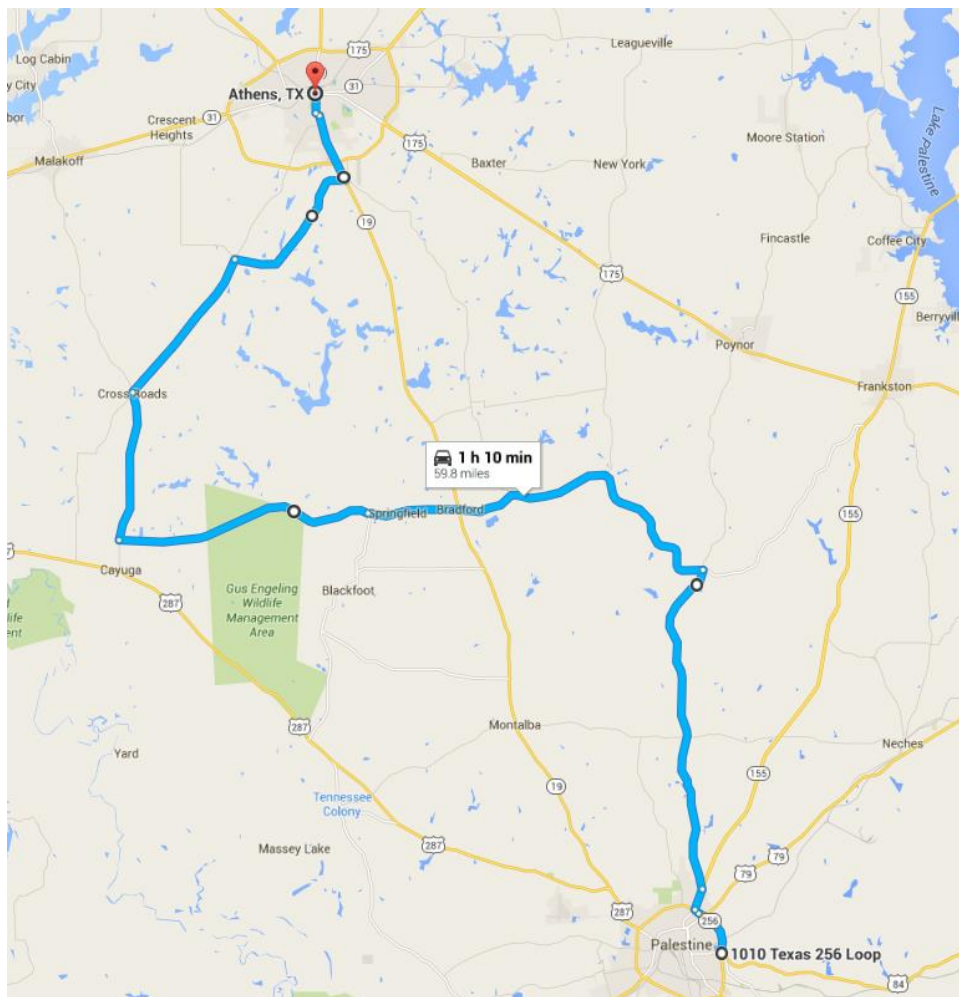
(31.7574283, -95.60664930000002)

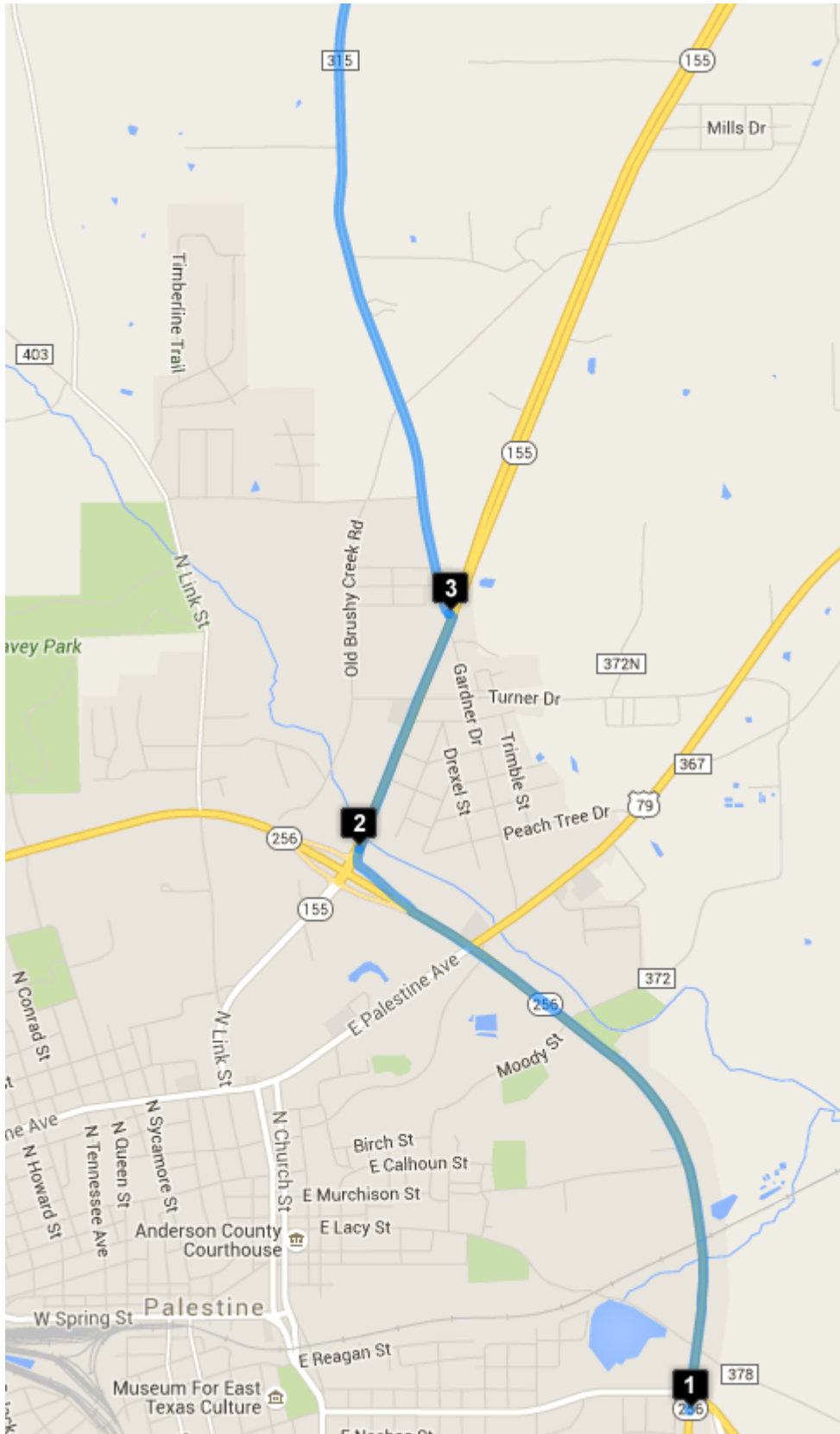
Part 3: Palestine to Athens

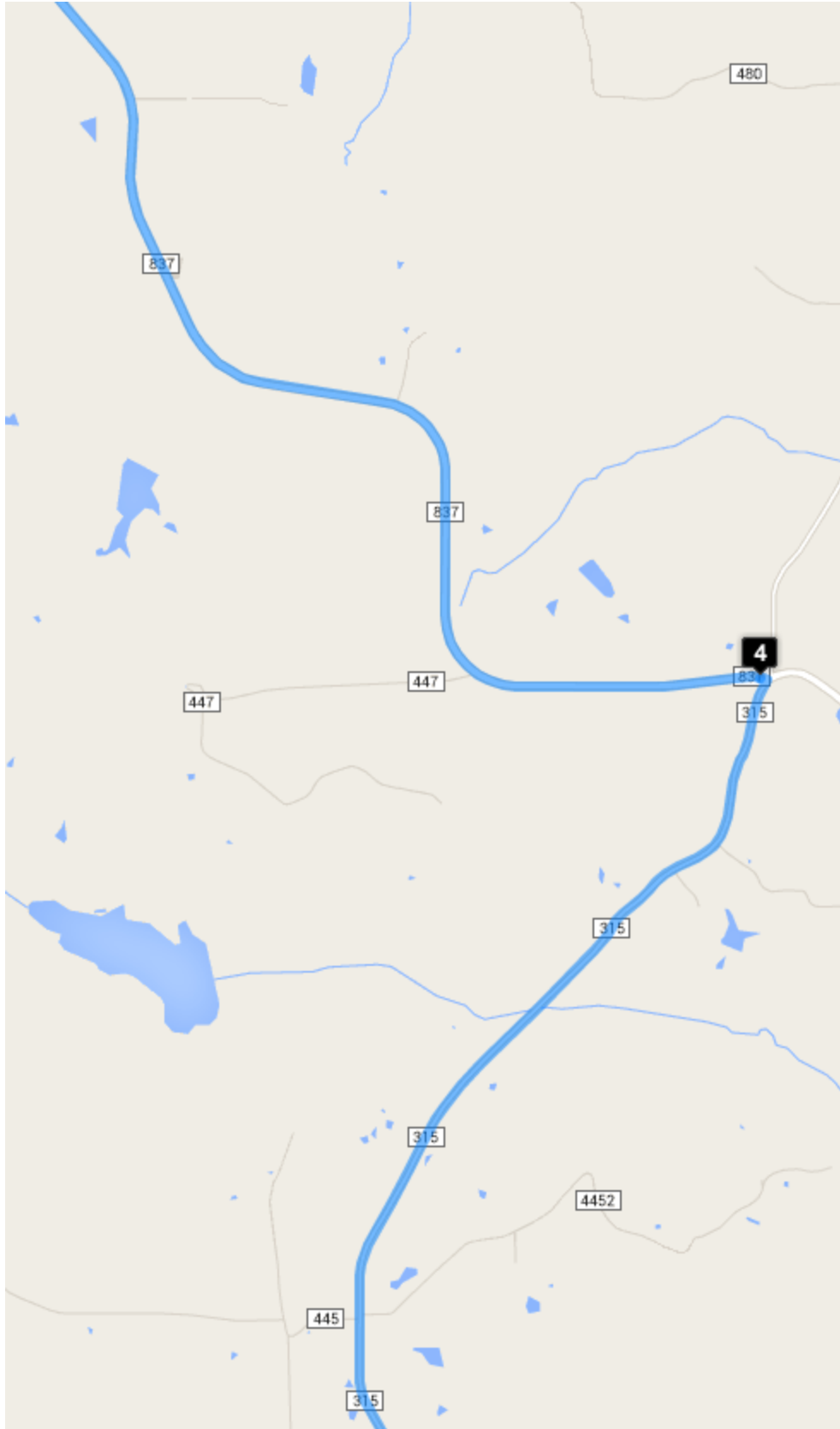
Route Points

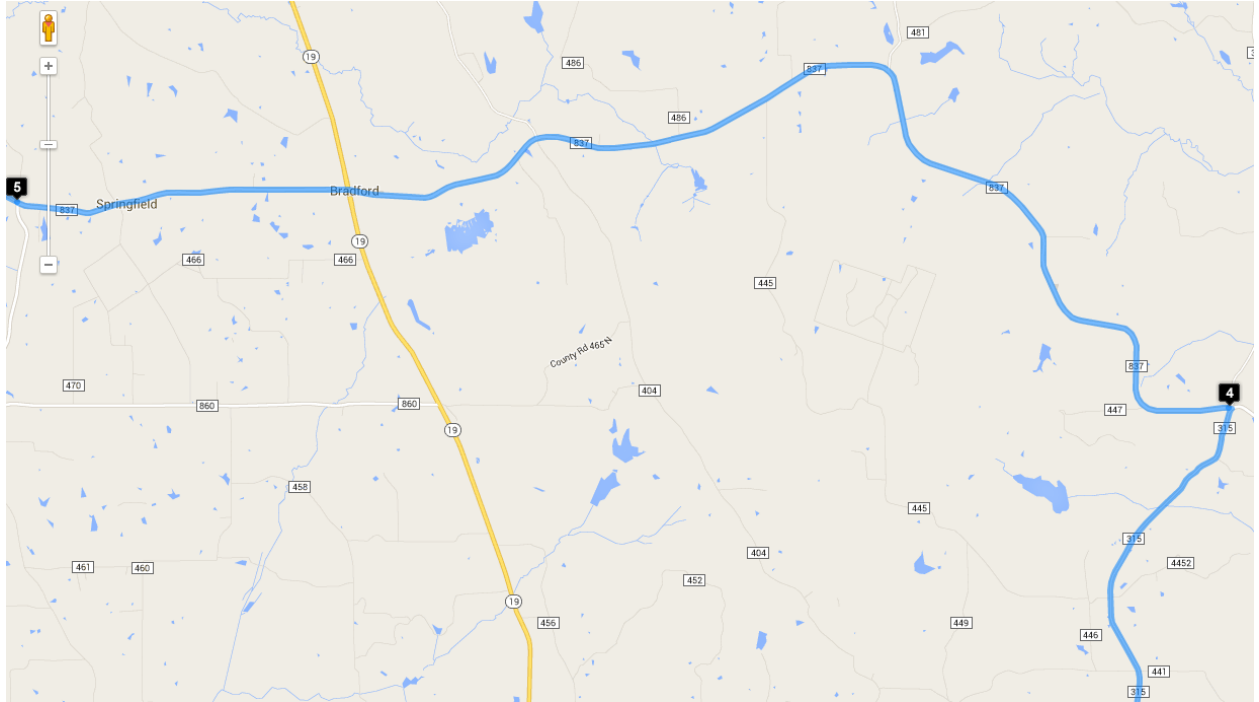
(31.7577001, -95.60662009999999)
(31.78142669999999, -95.62303839999998)
(31.7913372, -95.61855609999998)
(31.9574991, -95.61824389999998)
(31.9870653, -95.82381129999999)
(31.9731563, -95.97566990000001)
(32.1187063, -95.90451139999999)
(32.1599194, -95.8372397)

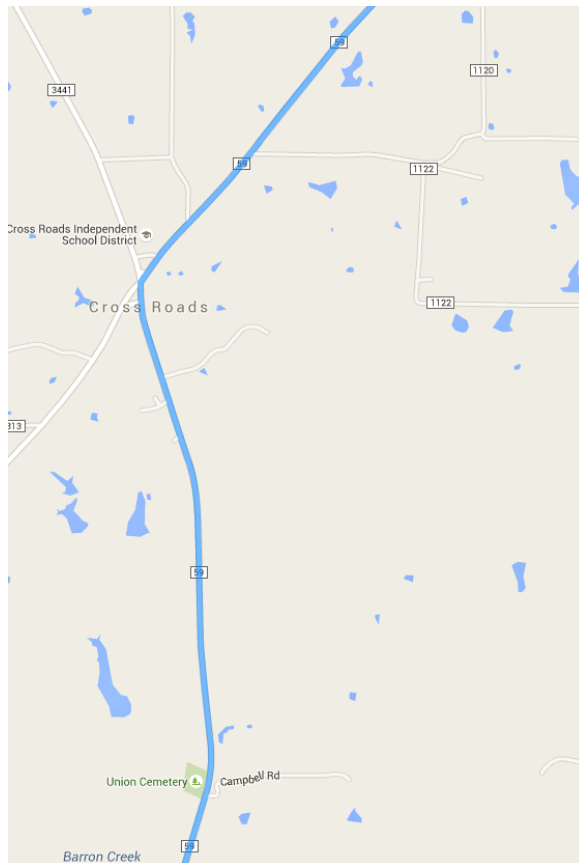
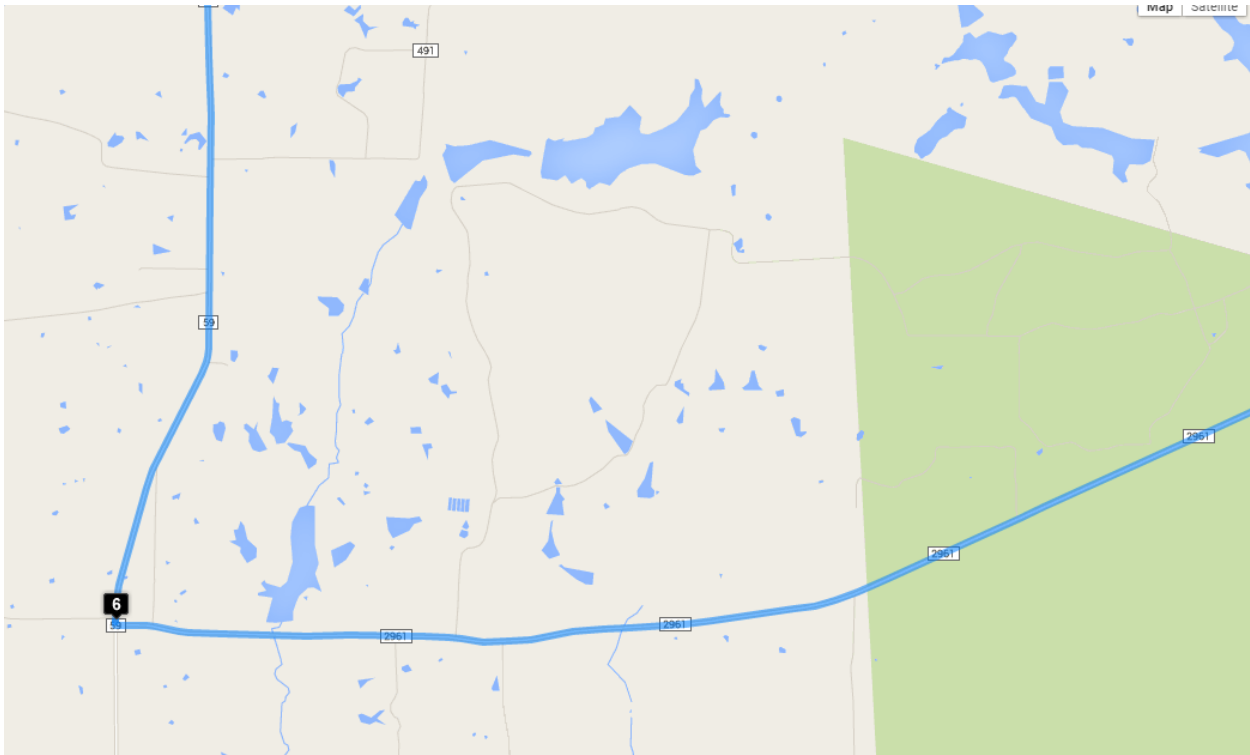
Maps

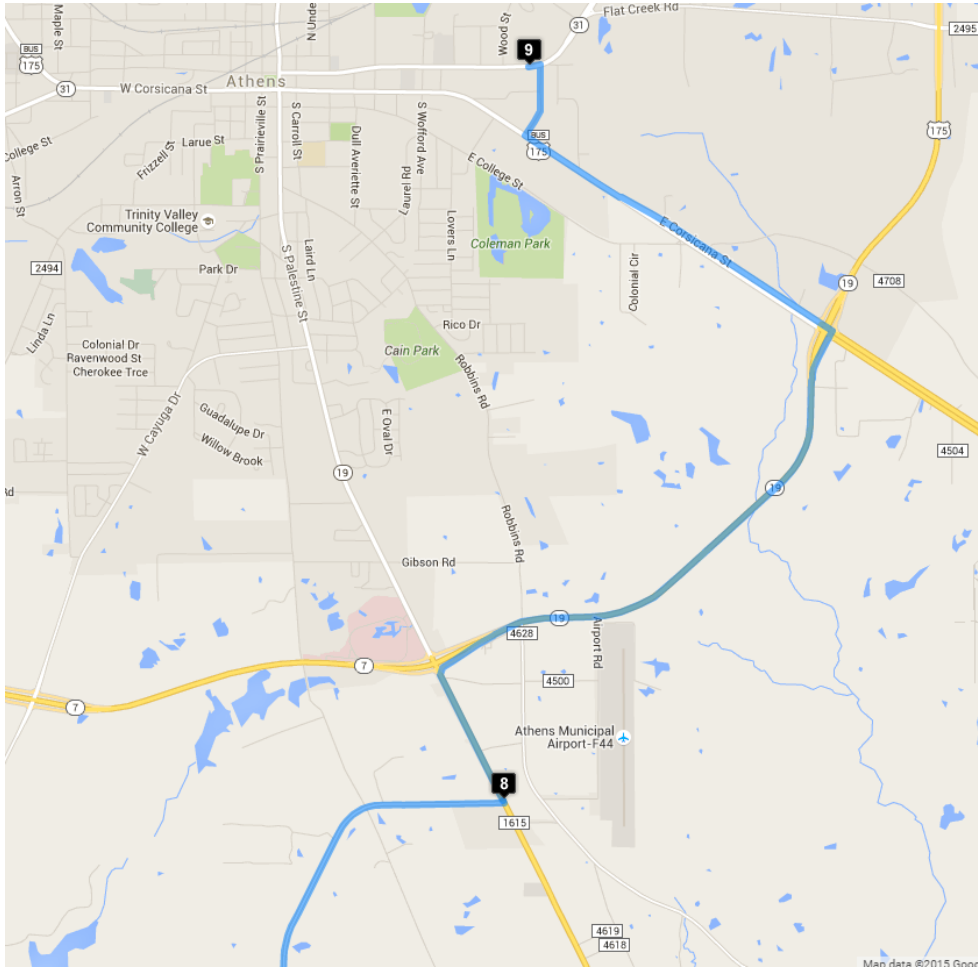
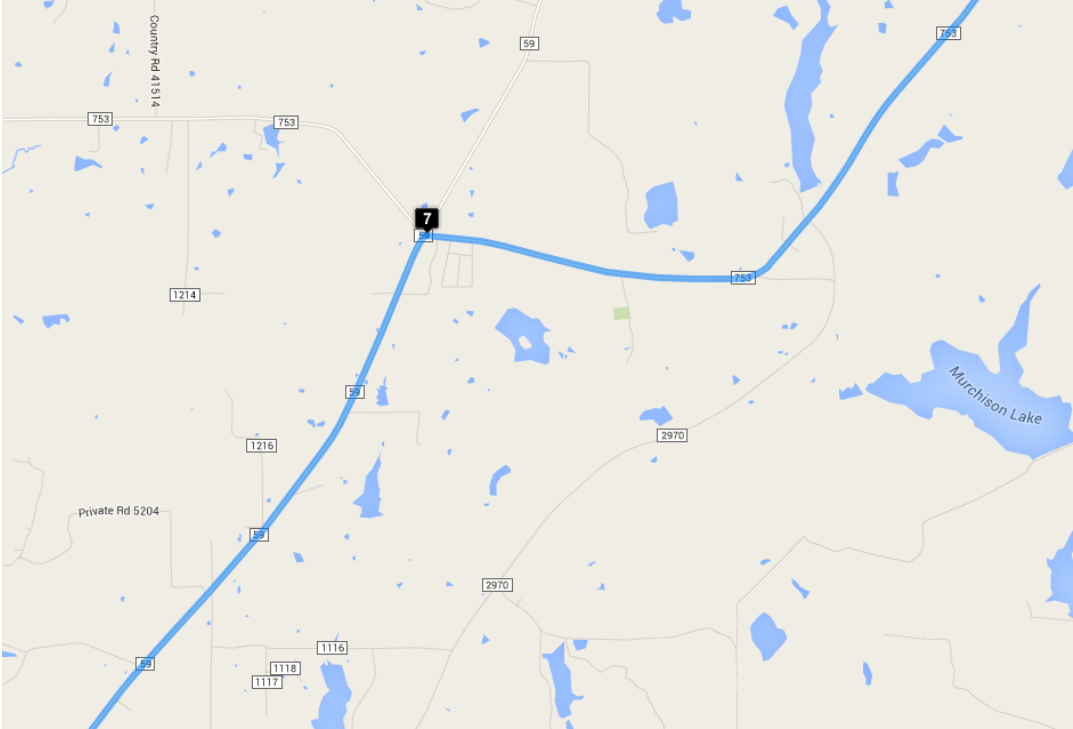












Turn-by-Turn

1	(31.7577001, -95.60662020000001)
Head north on TX-256 Loop N toward E Park Ave	3.0 km
Slight right onto the TX-155 ramp to Tyler	0.3 km
Turn right onto TX-155 N	85 m
2	(31.781426699999999, -95.623038399999998)
Head northeast on TX-155 N toward Gambrell St	1.2 km
Turn left onto Gardner Dr	17 m
3	(31.7913372, -95.618556099999998)
Head northwest on FM 315 N/Gardner Dr toward Sherry Ln	
Continue to follow FM 315 N	19.8 km
Turn left onto FM837 W	40 m
4	(31.9574991, -95.618243899999998)
Head west on FM837 W toward County Rd 447	23.5 km
Continue straight onto FM2961	67 m
5	(31.9870653, -95.823811299999999)
Head northwest on FM2961 toward County Rd 471	15.2 km
Turn right onto FM 59 N	24 m
6	(31.9731563, -95.975669900000001)
Head north on FM 59 N toward County Rd 498	8.7 km
Slight right to stay on FM 59 N	9.8 km
Turn right onto FM753 E	22 m
7	(32.1187063, -95.904511399999999)
Head east on FM753 E toward Co Rd 1111	9.1 km
Turn left onto TX-19 N	19 m

8

(32.1599194, -95.8372397)

Head **northwest** on **TX-19 N/S Palestine St** toward **Waverly Way**

1.0 km

Turn **right** to merge onto **TX-19 N/TX-7 Loop E**

3.6 km

Take the **US-175 E** ramp to **Jacksonville**

0.3 km

Turn **left** onto **US-175 W/US-175 BUS W** (signs for **Downtown**)
Continue to follow US-175 BUS W

2.6 km

Turn **right** toward **Crestway St**

0.3 km

Continue onto **Crestway St**

0.2 km

Turn **left** onto **E Tyler St**
Destination will be on the left

84 m

9

1112 E Tyler St, Athens, TX 75751