

# 2015 Toy Run to Muenster

## Tour Leaders:

- Marc Leediker (2002 ) - Classic Car Group (slower/cruising) 214-354-9505
- Brian George (Black Z4) – Modern Car Group (faster) 469-400-0049

Start Point (10:00a):

(North/Behind Classic BMW)

6800 Bishop Rd

Plano, TX 75024

Lunch/End Point (~12:00p)

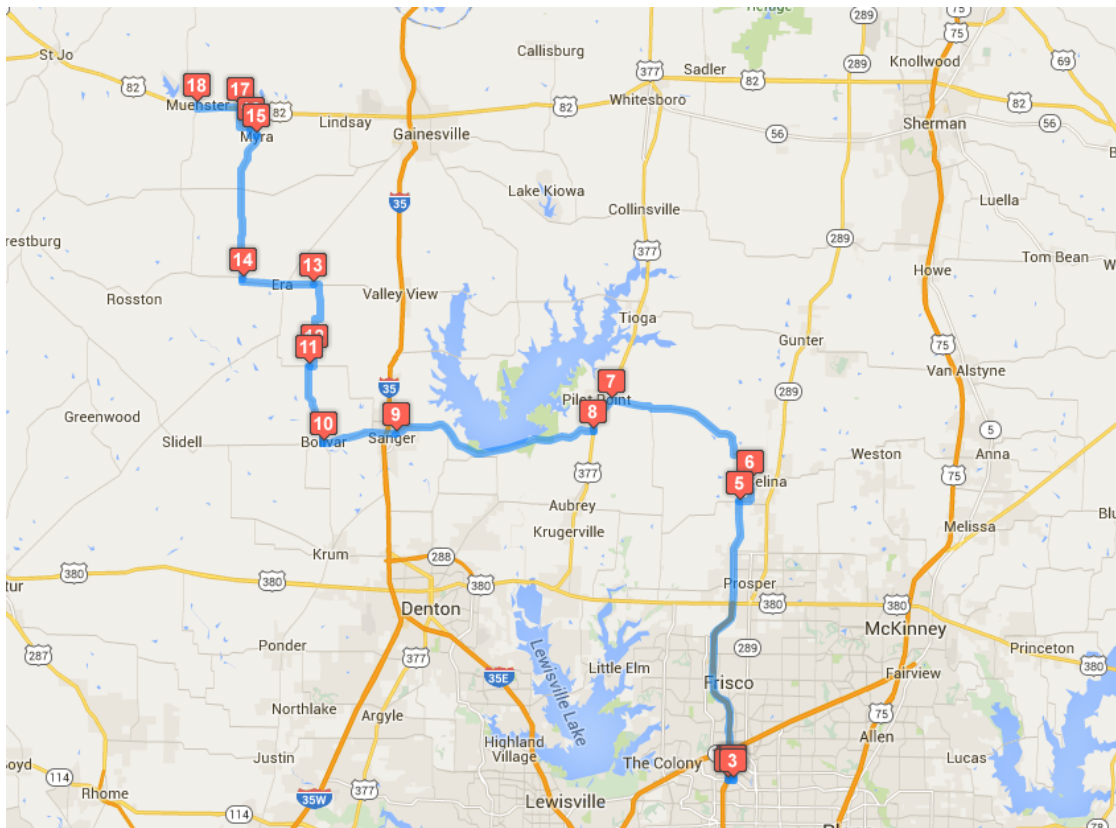
Fischer's Meat Market & Grocery

304 N Main St

Muenster, TX 76252

Total Trip length: 81.1 miles

Tool for Final Mapping: <http://www.gebweb.net/optimat/>. This tool also generates Garmin output files so you do not need to enter all of these stop points/directions.

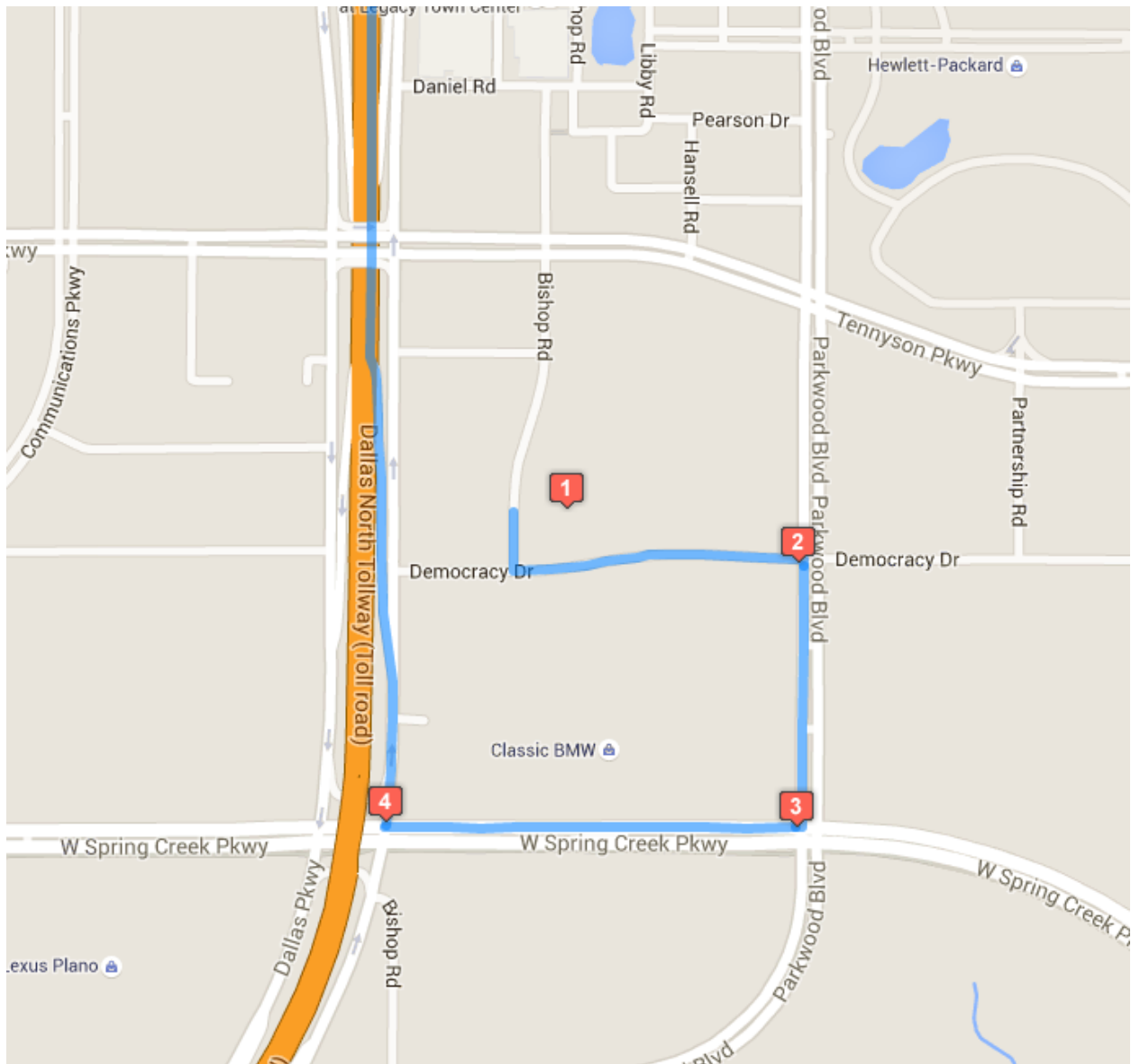


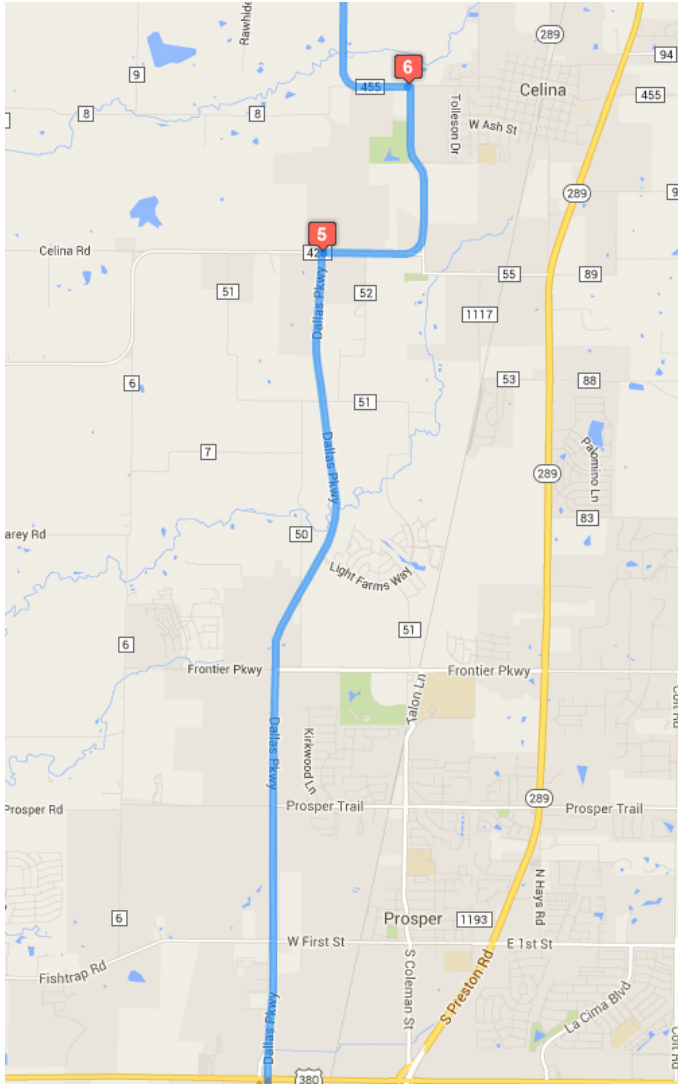
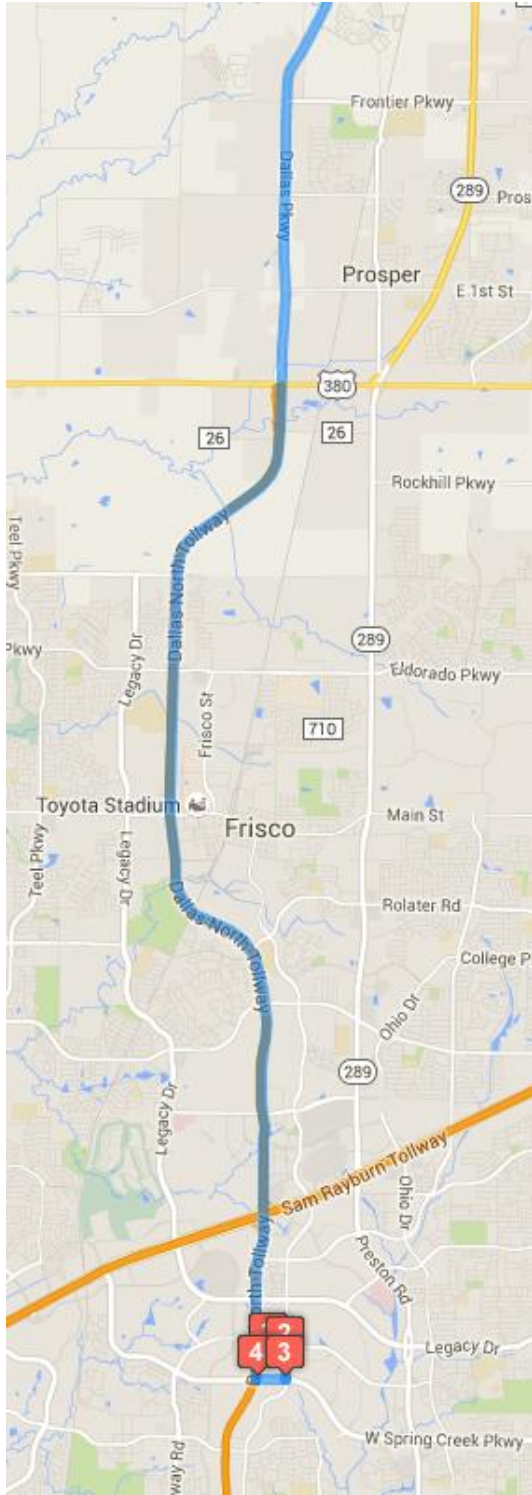
## Map Points:

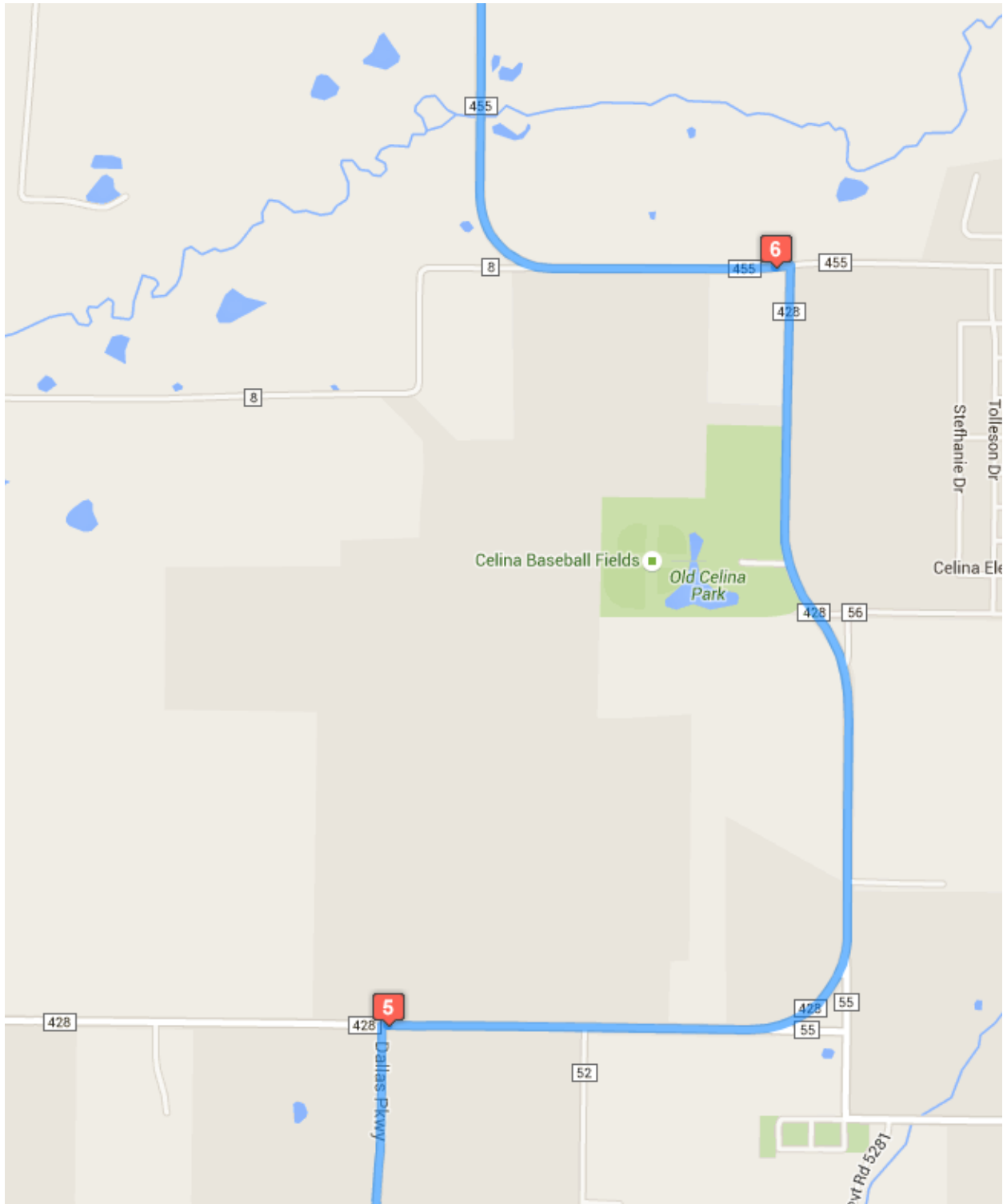
(33.0690786, -96.82253120000001)  
(33.0684914, -96.818712)  
(33.0656069, -96.81881909999998)  
(33.0656132, -96.82421620000002)  
(33.3070989, -96.81259549999999)  
(33.3248237, -96.80175120000001)  
(33.3680751, -96.96447139999998)  
(33.3665871, -97.16984350000001)  
(33.358374, -97.24520430000001)

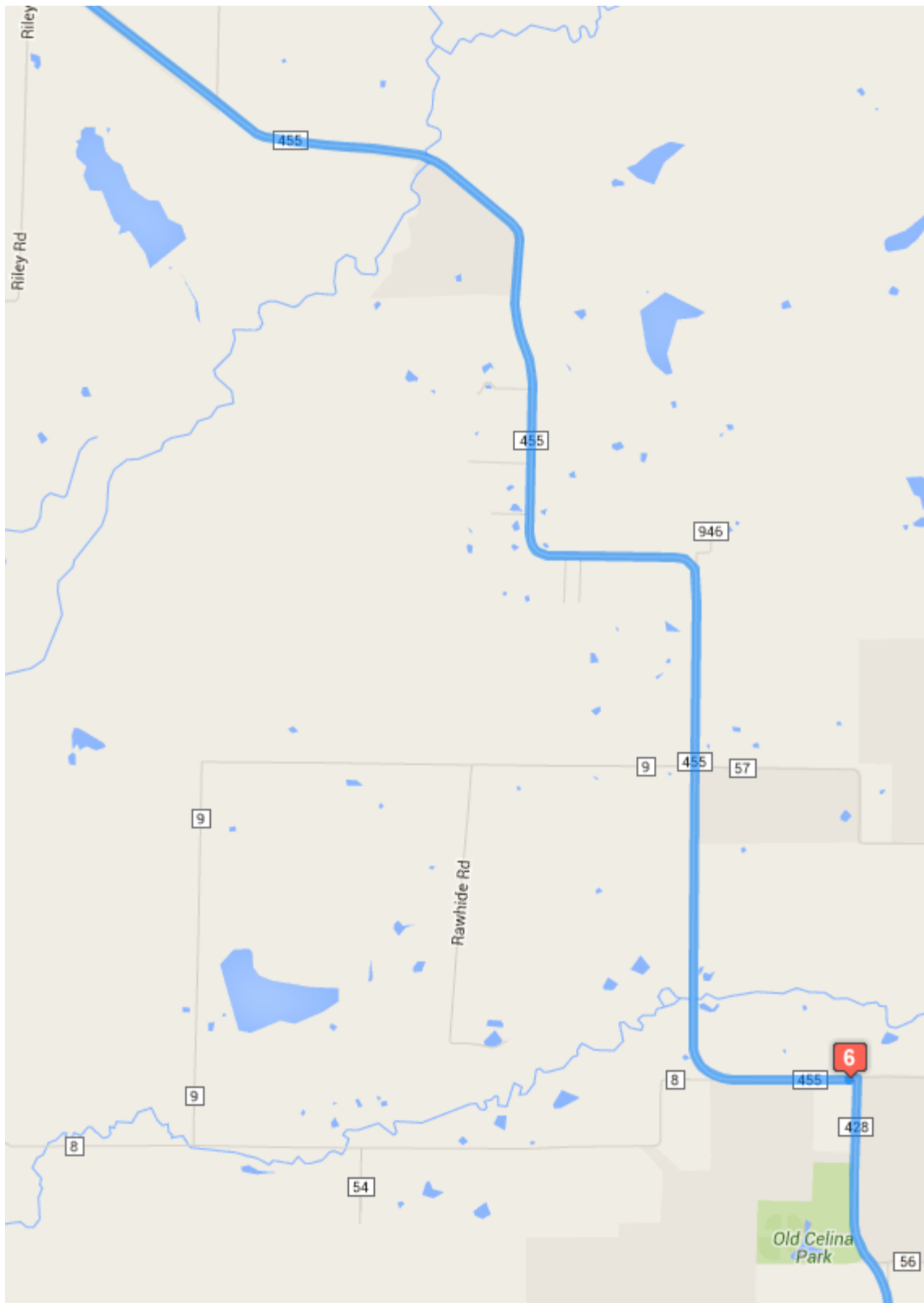
(33.4242754, -97.2596236)  
(33.433411, -97.2546557)  
(33.4952288, -97.2553542)  
(33.5004203, -97.32896110000001)  
(33.6249509, -97.31465659999998)  
(33.6304127, -97.3207875)  
(33.6481362, -97.3319879)  
(33.6509579, -97.37635749999998)

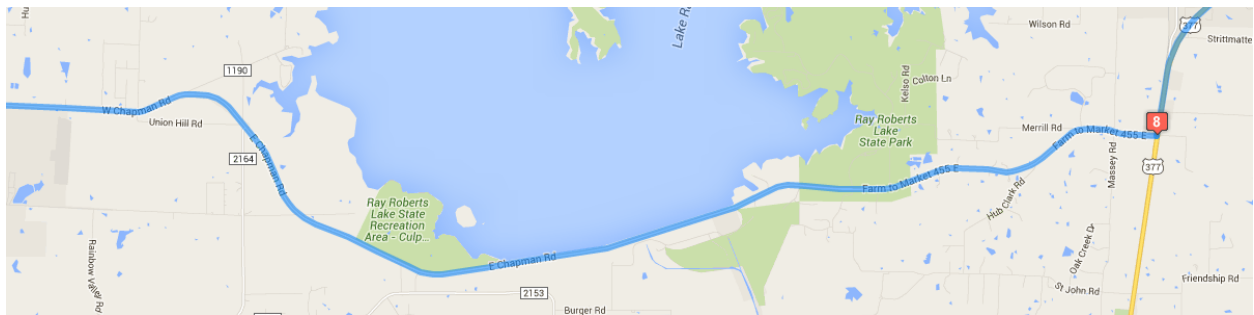
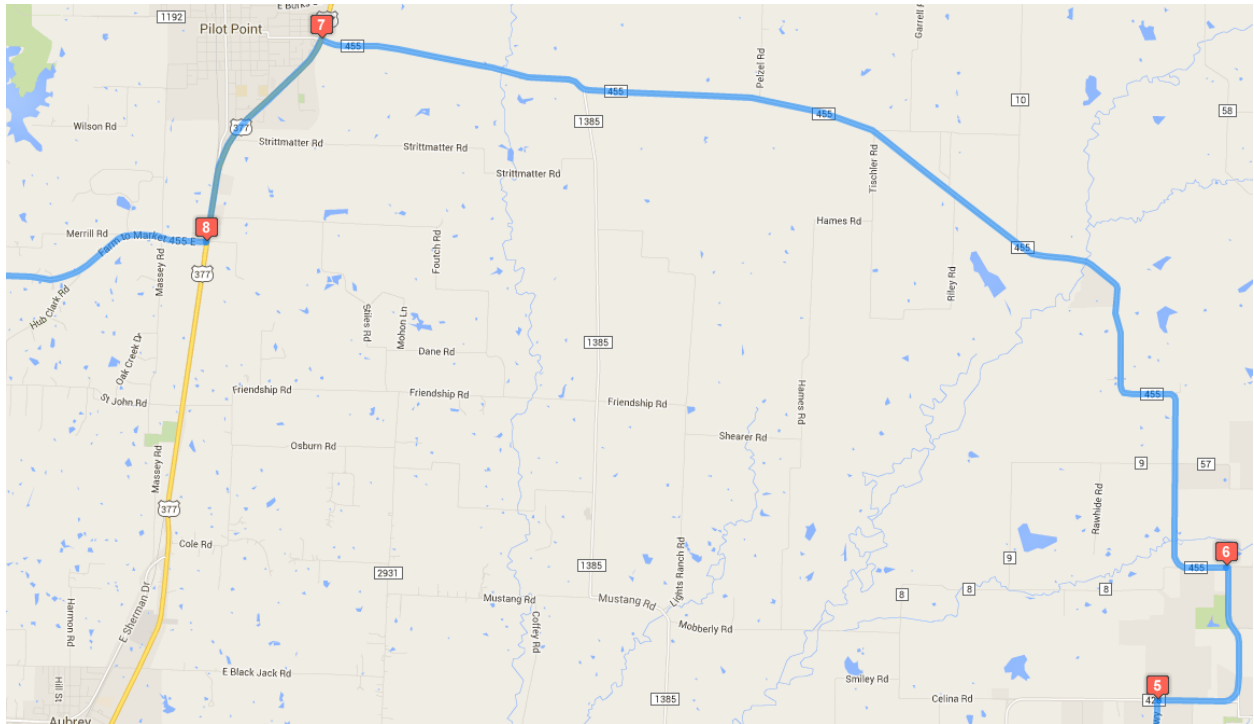
## Maps

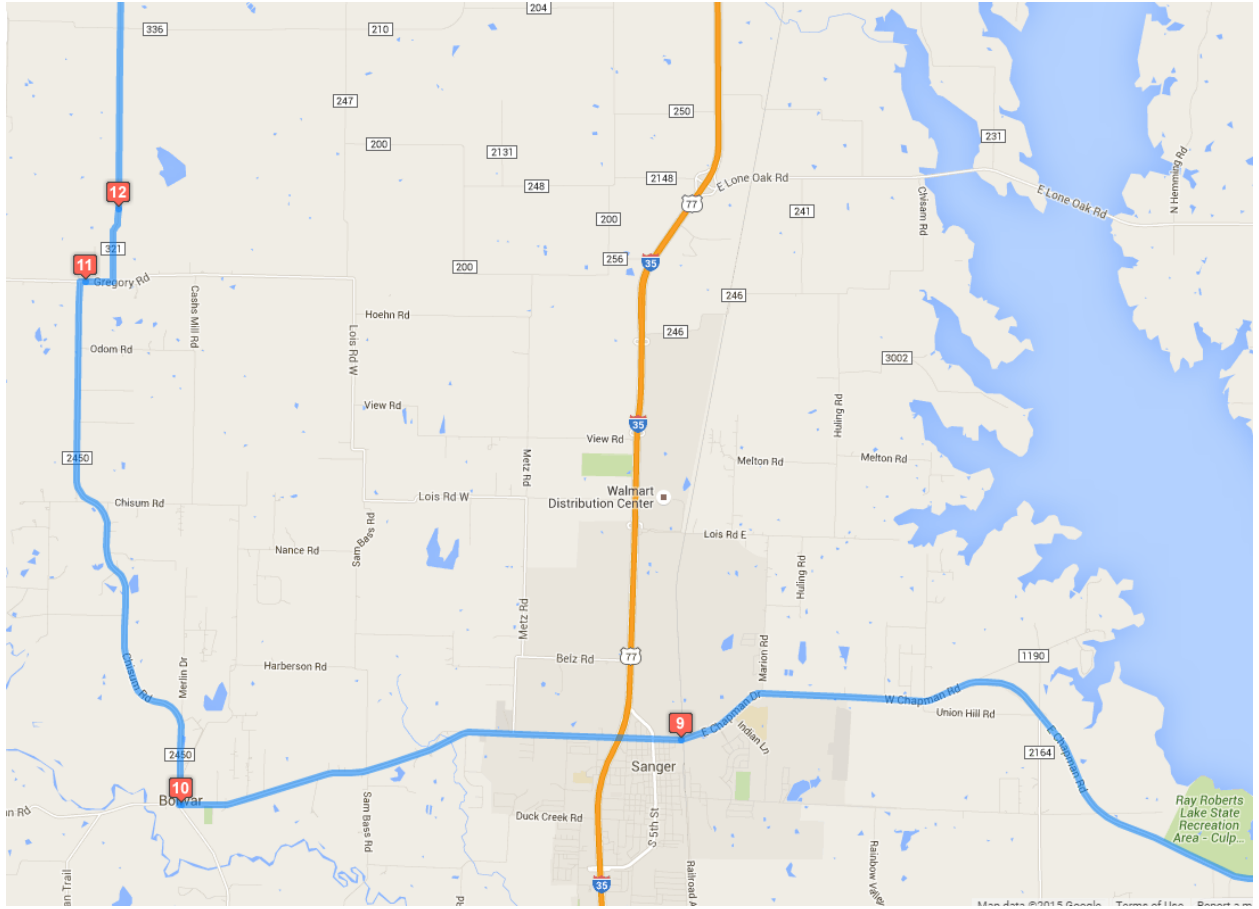






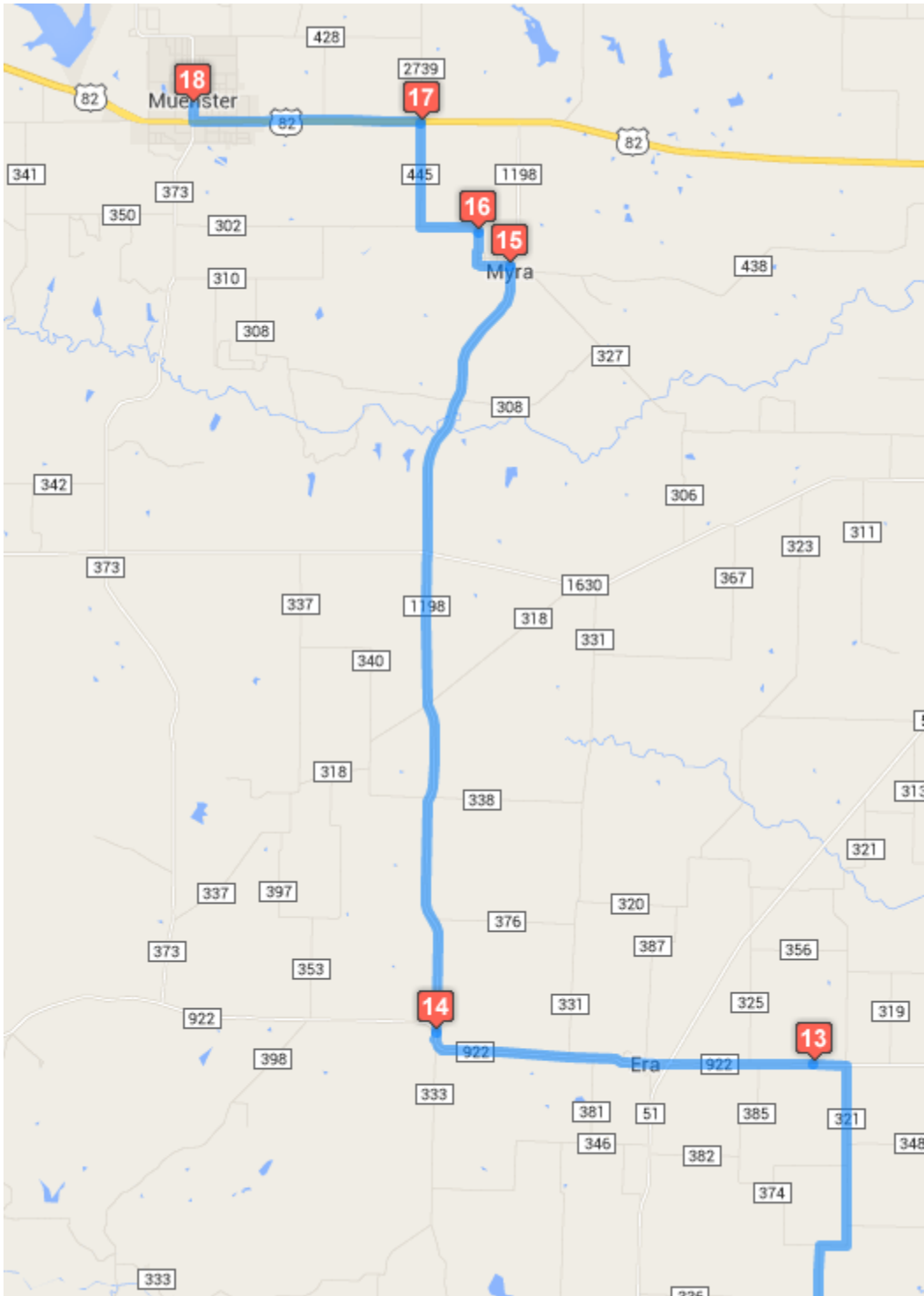


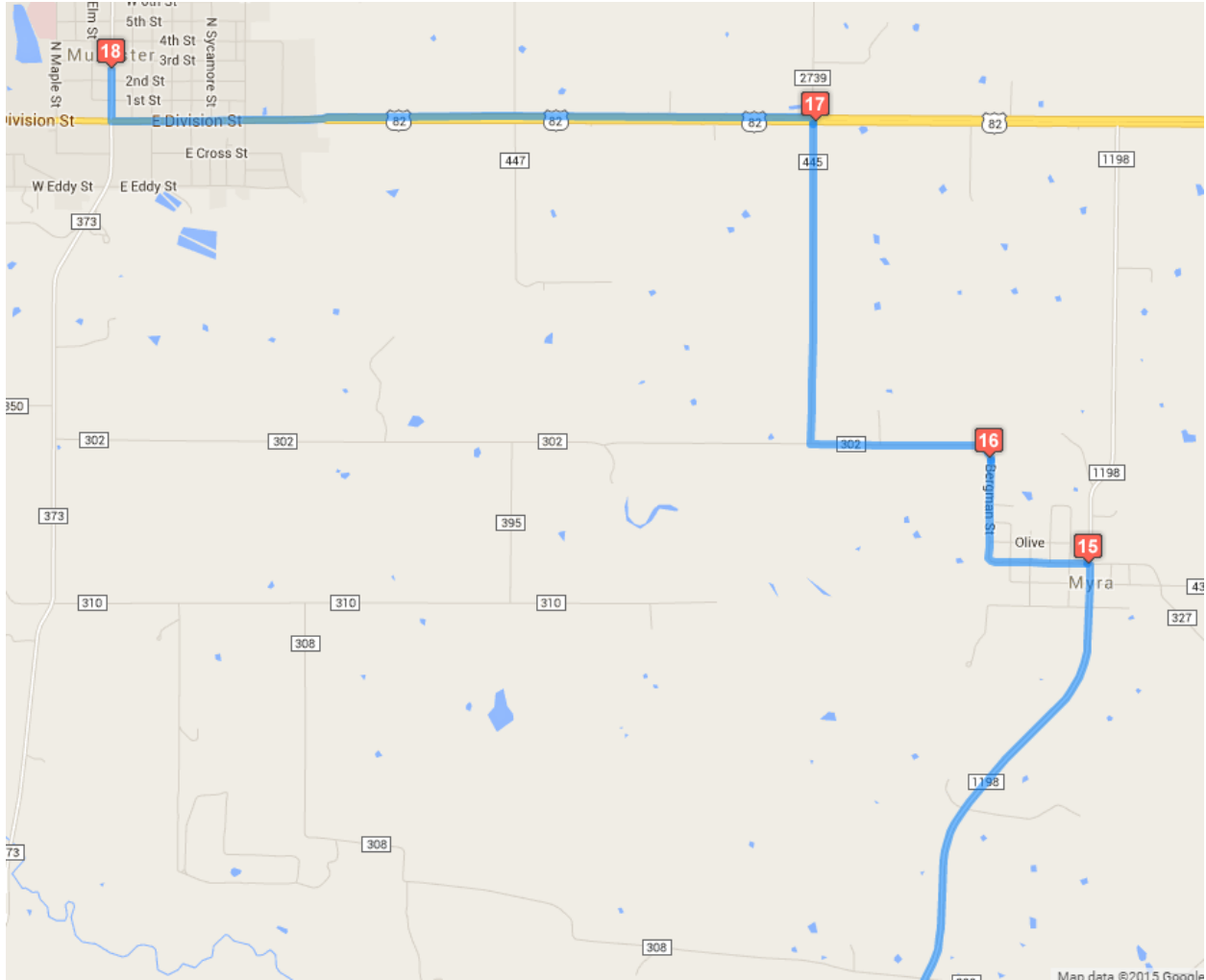












## Turn-by-Turn

<b>1</b>	6800 Bishop Plano, TX
Head <b>south</b> on <b>Bishop Rd</b> toward <b>Democracy Dr</b>	236 ft
Turn <b>left</b> onto <b>Democracy Dr</b>	0.2 mi
Turn <b>right</b> onto <b>Parkwood Blvd</b> Destination will be on the right	30 ft
<b>2</b>	(33.0684914, -96.818712)
Head <b>south</b> on <b>Parkwood Blvd</b> toward <b>W Spring Creek Pkwy</b>	0.2 mi
Turn <b>right</b> onto <b>W Spring Creek Pkwy</b> Destination will be on the left	23 ft
<b>3</b>	(33.0656069, -96.81881909999998)

	Head <b>west</b> on <b>W Spring Creek Pkwy</b>	0.3 mi
<b>4</b>	(33.0656318, -96.82421440000002)	
	Head <b>north</b> on <b>Dallas Pkwy</b>	0.1 mi
	Take the ramp on the <b>left</b> onto <b>Dallas North Tollway N</b> Partial toll road	11.4 mi
	Continue onto <b>S Dallas Pkwy</b>	6.2 mi
	Turn <b>right</b> onto <b>FM428 E</b> Destination will be on the right	46 ft
<b>5</b>	(33.3070989, -96.81259549999999)	
	Head <b>east</b> on <b>FM428 E</b> toward <b>Co Rd 52</b>	1.9 mi
	Turn <b>left</b> onto <b>FM 455 W</b> Destination will be on the left	128 ft
<b>6</b>	(33.3248237, -96.80175120000001)	
	Head <b>west</b> on <b>FM 455 W</b> toward <b>Co Rd 8</b>	11.4 mi
	Turn <b>left</b> onto <b>US-377 S</b>	2.2 mi
	Turn <b>right</b> onto <b>Farm to Market 455 E</b> Destination will be on the left	23 ft
<b>7</b>	(33.3680751, -96.96447139999998)	
	Head <b>west</b> on <b>Farm to Market 455 E</b> toward <b>Massey Rd</b>	9.7 mi
	Continue onto <b>FM 455 W/W Chapman Rd</b> Continue to follow FM 455 W Destination will be on the left	3.4 mi
<b>8</b>	(33.3665871, -97.16984350000001)	
	Head <b>west</b> on <b>FM 455 W</b> toward <b>N 1st St</b>	4.5 mi
<b>9</b>	(33.358374, -97.24520430000001)	
	Head <b>west</b> on <b>Chapman Rd</b> toward <b>FM2450 N</b>	72 ft
	Turn <b>right</b> at the 1st cross street onto <b>FM2450 N</b>	4.9 mi
	Turn <b>right</b> onto <b>Gregory Rd</b>	269 ft
<b>10</b>	(33.4242754, -97.2596236)	

Head <b>east</b> on <b>Gregory Rd</b> toward <b>Co Rd 321</b>	0.2 mi
Turn <b>left</b> onto <b>Co Rd 321</b>	0.6 mi
<b>11</b> (33.433411, -97.2546557)	
Head <b>north</b> on <b>Co Rd 321</b> toward <b>Eagle Ln</b>	2.2 mi
Turn <b>right</b> to stay on <b>Co Rd 321</b>	2.3 mi
Turn <b>left</b> onto <b>FM922 W</b>	0.4 mi
<b>12</b> (33.4952288, -97.2553542)	
Head <b>west</b> on <b>FM922 W</b> toward <b>Co Rd 385</b>	4.3 mi
Keep <b>right</b> to continue on <b>FM1198</b>	427 ft
<b>13</b> (33.5004203, -97.32896110000001)	
Head <b>north</b> on <b>FM1198</b> toward <b>Co Rd 369</b>	8.9 mi
Turn <b>left</b> onto <b>Bradford St</b> Destination will be on the left	62 ft
<b>14</b> (33.6249509, -97.31465659999998)	
Head <b>west</b> on <b>Bradford St</b> toward <b>N Robinson</b>	0.4 mi
Continue onto <b>Bergman St</b> Destination will be on the left	0.3 mi
<b>15</b> (33.6304127, -97.3207875)	
Head <b>north</b> on <b>Bergman St</b> toward <b>Co Rd 302</b>	62 ft
Continue onto <b>Co Rd 302</b>	0.7 mi
Turn <b>right</b> onto <b>Co Rd 445</b> Destination will be on the right	1.2 mi
<b>16</b> (33.6481362, -97.3319879)	
Head <b>north</b> on <b>Co Rd 445</b> toward <b>US-82 E</b>	39 ft
Turn <b>left</b> at the 1st cross street onto <b>US-82 W</b>	2.6 mi
Turn <b>right</b> onto <b>N Main St</b> Destination will be on the left	0.2 mi
<b>17</b> (33.6509579, -97.37635749999998)	

Google Maps Link:

[https://www.google.com/maps/dir/6800%20Bishop%20Plano%2C%20TX/\(33.0684914,%20-96.818712\)/\(33.0656069,%20-96.81881909999998\)/\(33.0656132,%20-96.82421620000002\)/\(33.3070989,%20-96.81259549999999\)/\(33.3248237,%20-96.80175120000001\)/\(33.3680751,%20-96.96447139999998\)/\(33.3665871,%20-97.16984350000001\)/\(33.358374,%20-97.24520430000001\)/\(33.4242754,%20-97.2596236\)/\(33.433411,%20-97.2546557\)/\(33.4952288,%20-97.2553542\)/\(33.5004203,%20-97.32896110000001\)/\(33.6249509,%20-97.31465659999998\)/\(33.6304127,%20-97.3207875\)/\(33.6481362,%20-97.3319879\)/\(33.6509579,%20-97.37635749999998\)](https://www.google.com/maps/dir/6800%20Bishop%20Plano%2C%20TX/(33.0684914,%20-96.818712)/(33.0656069,%20-96.81881909999998)/(33.0656132,%20-96.82421620000002)/(33.3070989,%20-96.81259549999999)/(33.3248237,%20-96.80175120000001)/(33.3680751,%20-96.96447139999998)/(33.3665871,%20-97.16984350000001)/(33.358374,%20-97.24520430000001)/(33.4242754,%20-97.2596236)/(33.433411,%20-97.2546557)/(33.4952288,%20-97.2553542)/(33.5004203,%20-97.32896110000001)/(33.6249509,%20-97.31465659999998)/(33.6304127,%20-97.3207875)/(33.6481362,%20-97.3319879)/(33.6509579,%20-97.37635749999998))