

# Hair of the Dog

01/01/2017

## Agenda

9:00a: Gather up at **Starbucks** (5731 S Hulen St Fort Worth, TX 76132) 817-346-2715 (additional parking in the back of the building)

9:30a: On the road

10:15: Emergency Rest stop available in Acton (Shell station on the left)

10:45a: Stop at:

QT (if open) (2001 S Bowie Dr, Weatherford, TX 76086) (817) 594-7570

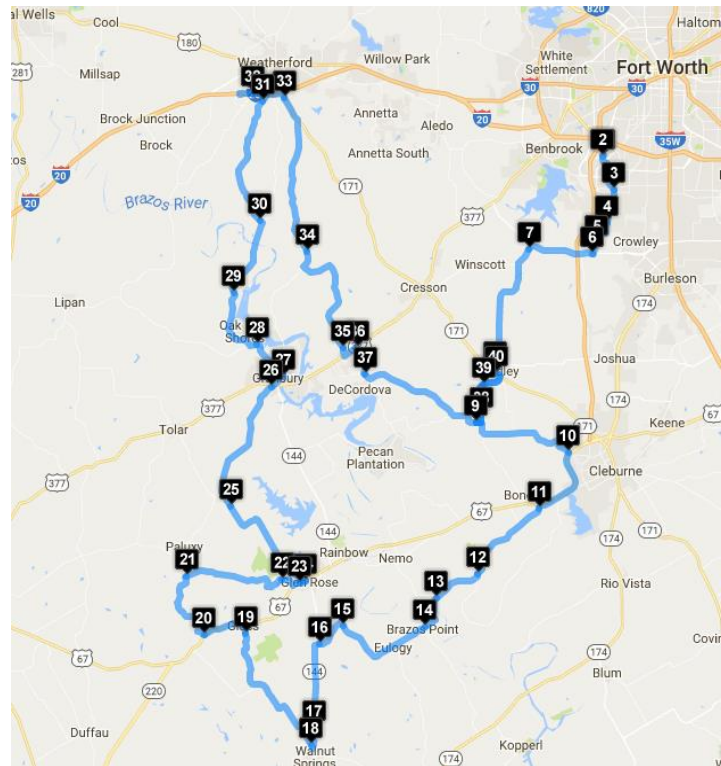
Pilot Travel Center (1201 I-20 W Weatherford, TX 76087) 817-341-4600

11:15a: Leave for Glen Rose

12:00p: Stop at Valero or Brookshire's of Glen Rose (607 SW Big Bend Trail, Glen Rose, TX 76043)

12:30p: Leave for Del Norte Tacos

1:30p: Arrive at Del Norte Tacos (101 TX-171, Godley, TX 76044) 817-389-2451



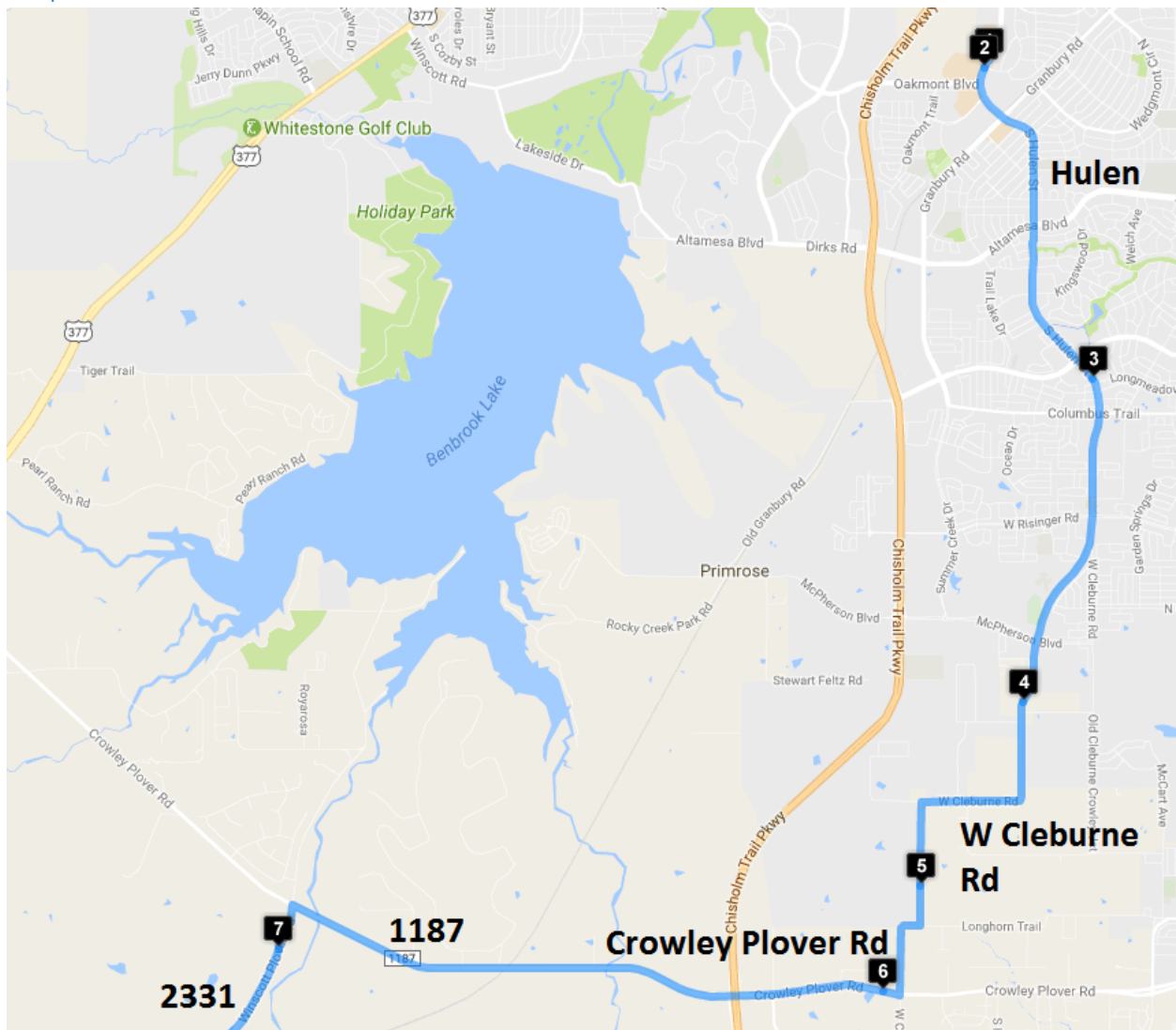
Trip Length: 190.2 miles (~4:30 hours)

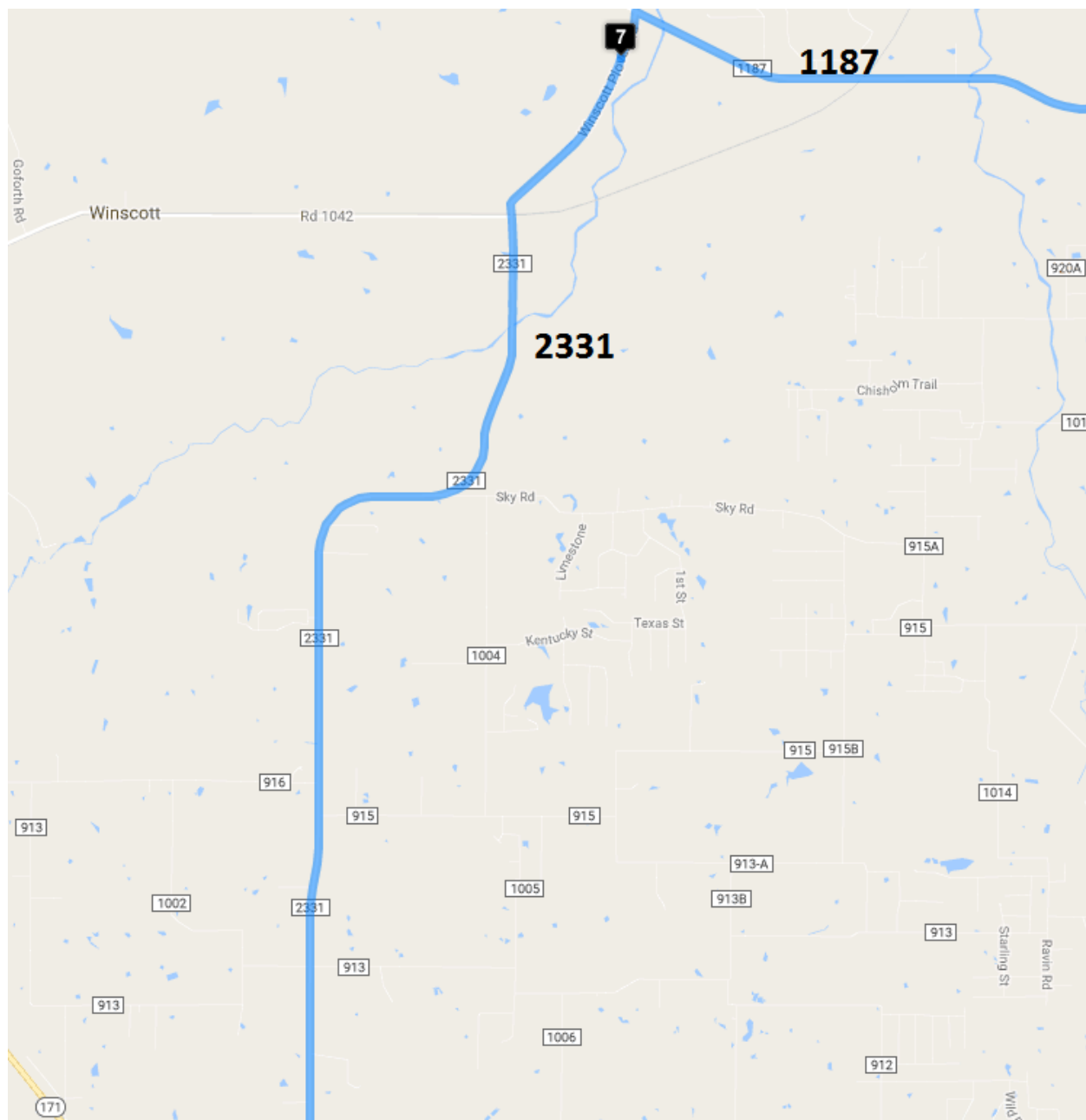
## Route

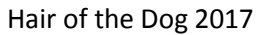
(mapping tool: <http://www.gebweb.net/optimap/>)

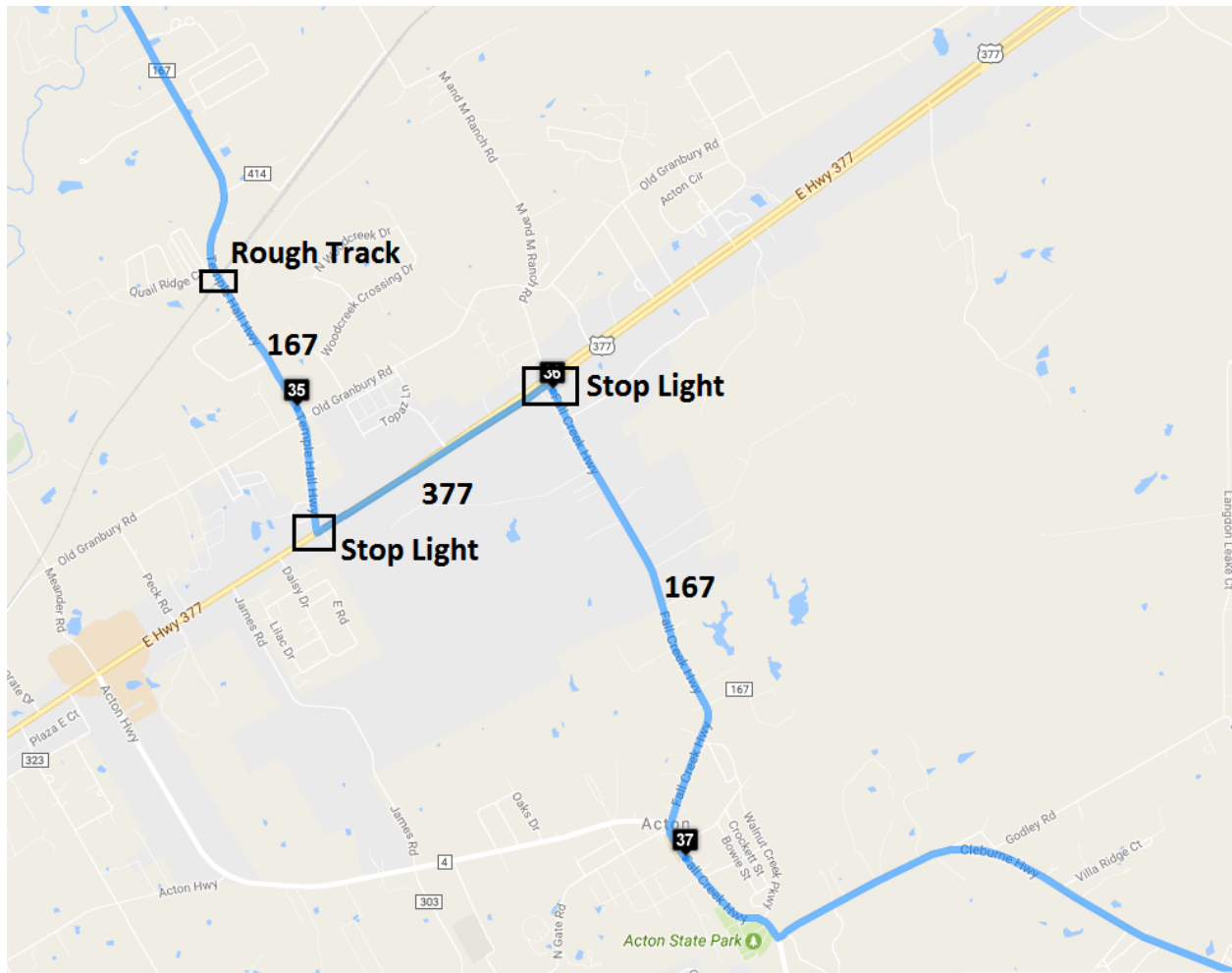
(32.6652303, -97.40146019999997)  
(32.6645708, -97.40209749999997)  
(32.6317805, -97.38844019999999)  
(32.597632, -97.39720460000001)  
(32.5782715, -97.41006809999999)  
(32.5670052, -97.4147658)  
(32.5716219, -97.49063890000002)  
(32.4508631, -97.53167989999997)  
(32.3963588, -97.55455899999998)  
(32.3663074, -97.44386989999998)  
(32.3095615, -97.47890489999997)  
(32.2425688, -97.5530106)  
(32.2189211, -97.602641)  
(32.1891273, -97.61631820000002)  
(32.190932, -97.71569390000002)  
(32.1718331, -97.7436156)  
(32.0869016, -97.74955339999997)  
(32.0698204, -97.7540659)  
(32.1821913, -97.8327415)  
(32.1815005, -97.88316209999999)  
(32.2404857, -97.9041982)  
(32.2376075, -97.7888264)  
(32.2339808, -97.7675858)  
(32.2359217, -97.7605643)  
(32.3113962, -97.85100849999998)  
(32.4325699, -97.80174640000001)  
(32.4422022, -97.78750289999999)  
(32.4749339, -97.81896700000004)  
(32.5276984, -97.84703239999999)  
(32.5995175, -97.8160474)  
(32.7204517, -97.81239110000001)  
(32.7280955, -97.8241835)  
(32.7236941, -97.7861029)  
(32.5689362, -97.75883420000002)  
(32.471007, -97.71578970000002)  
(32.4720417, -97.69811479999998)  
(32.4448064, -97.68888659999999)  
(32.4042409, -97.5488717)  
(32.4345896, -97.54576839999999)  
(32.4461798, -97.53040999999996)

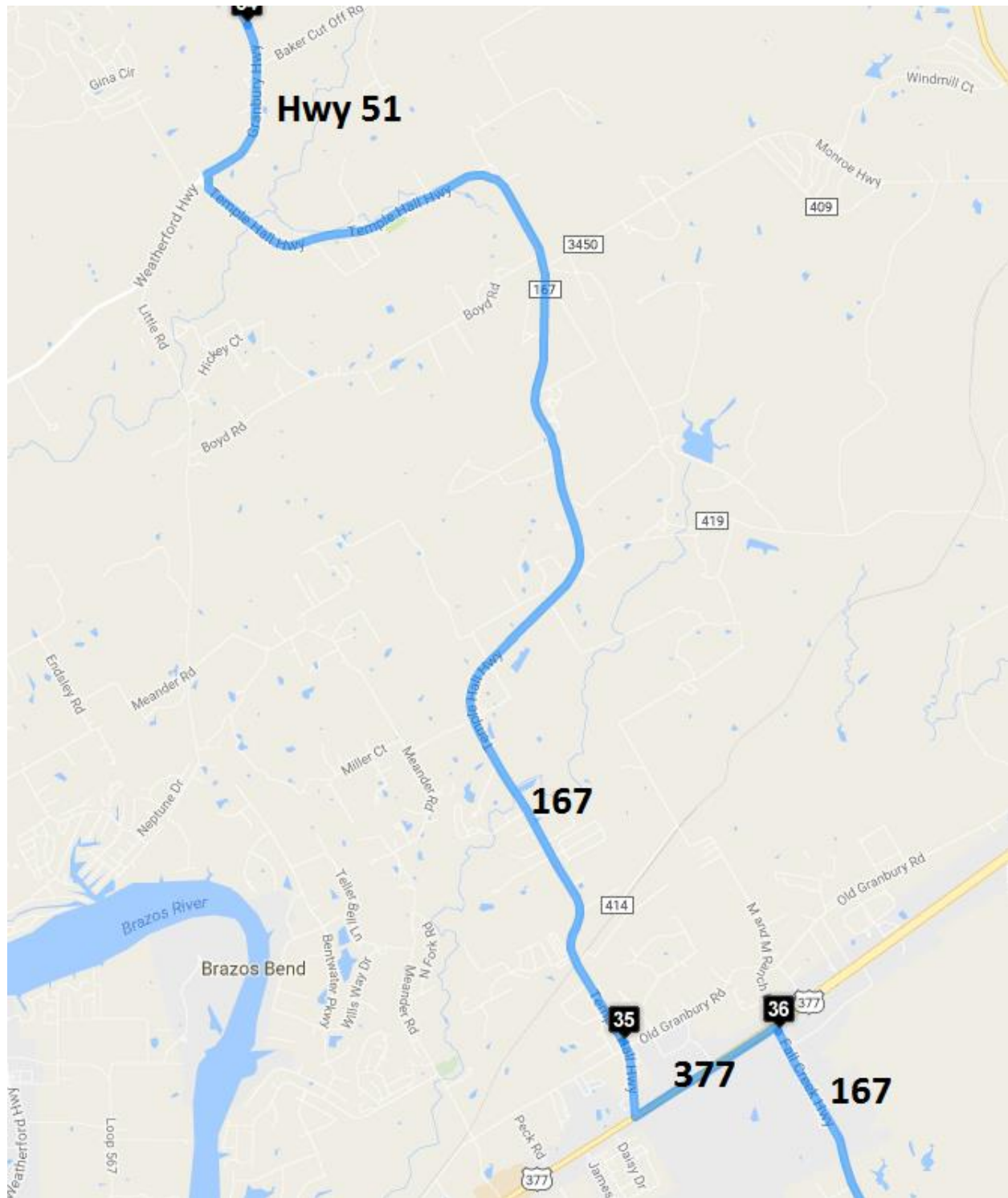
## Maps

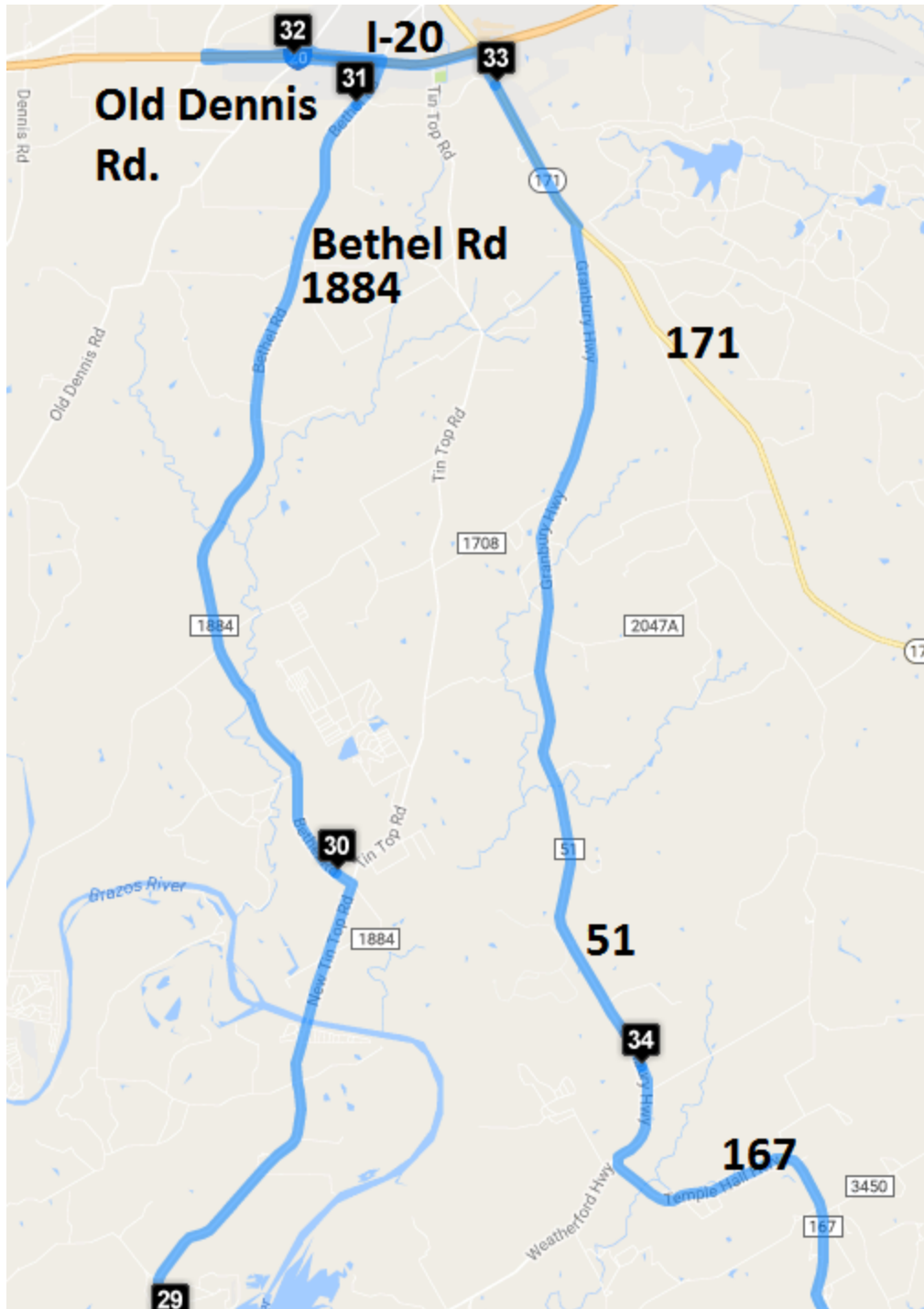




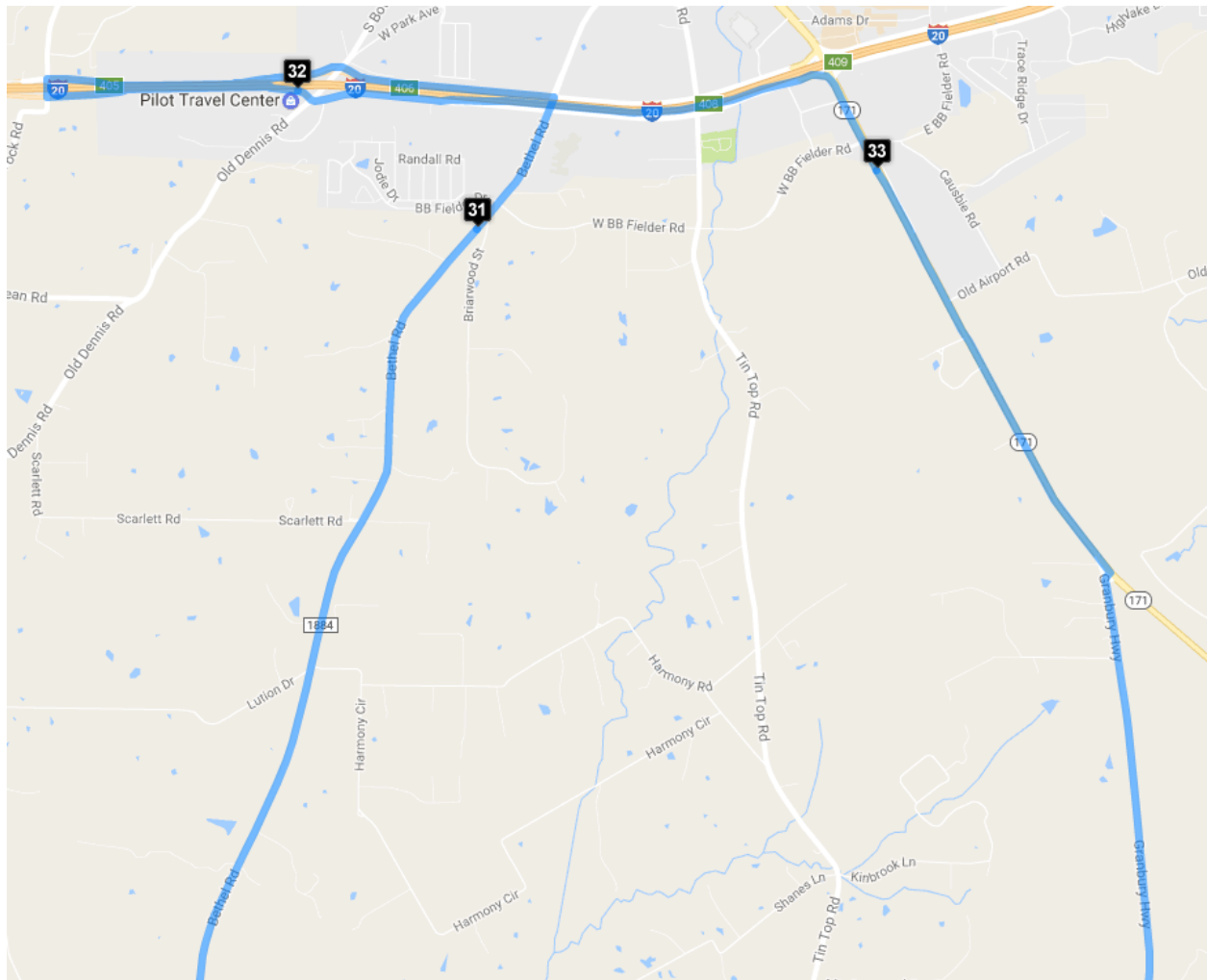


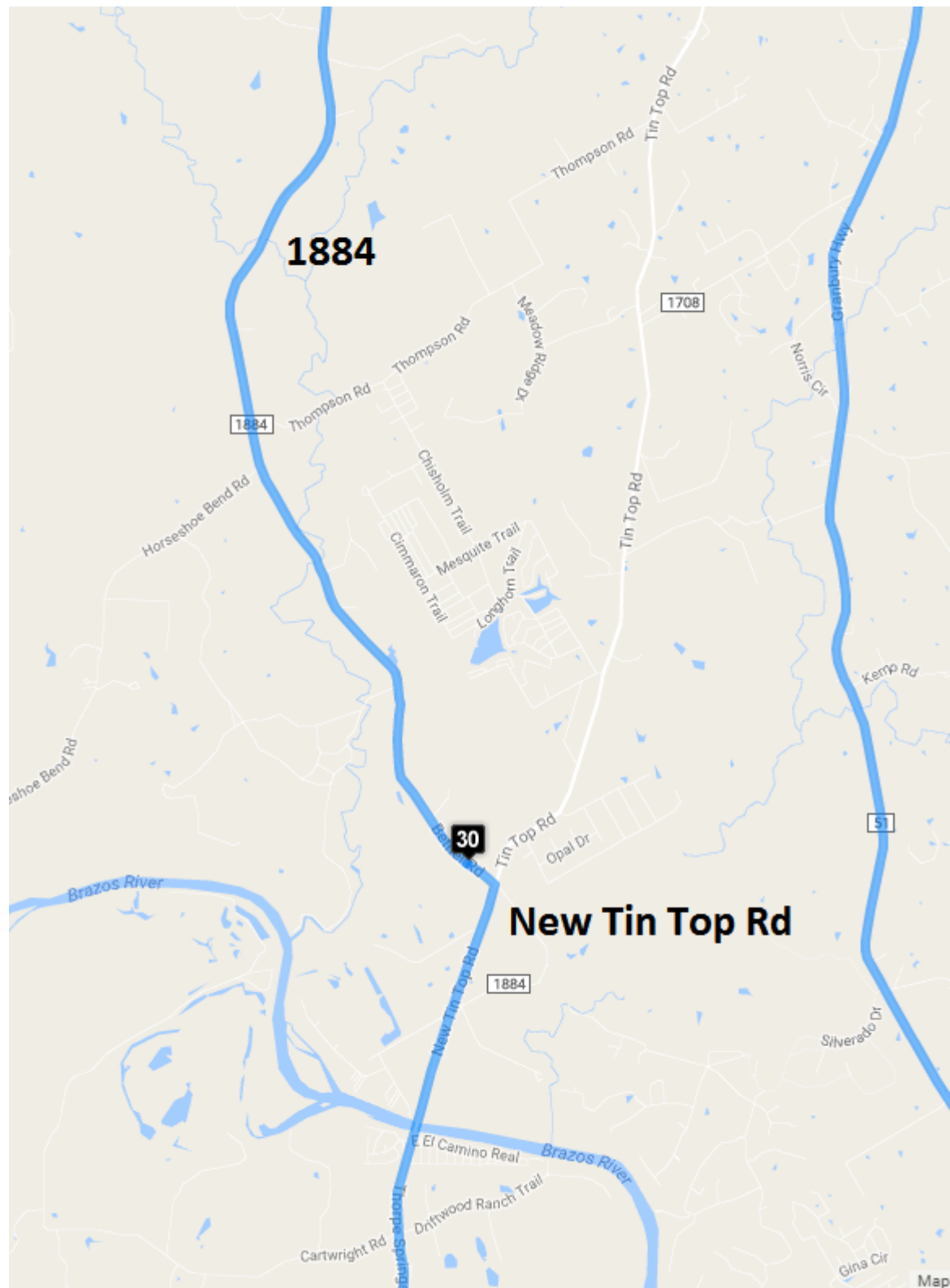




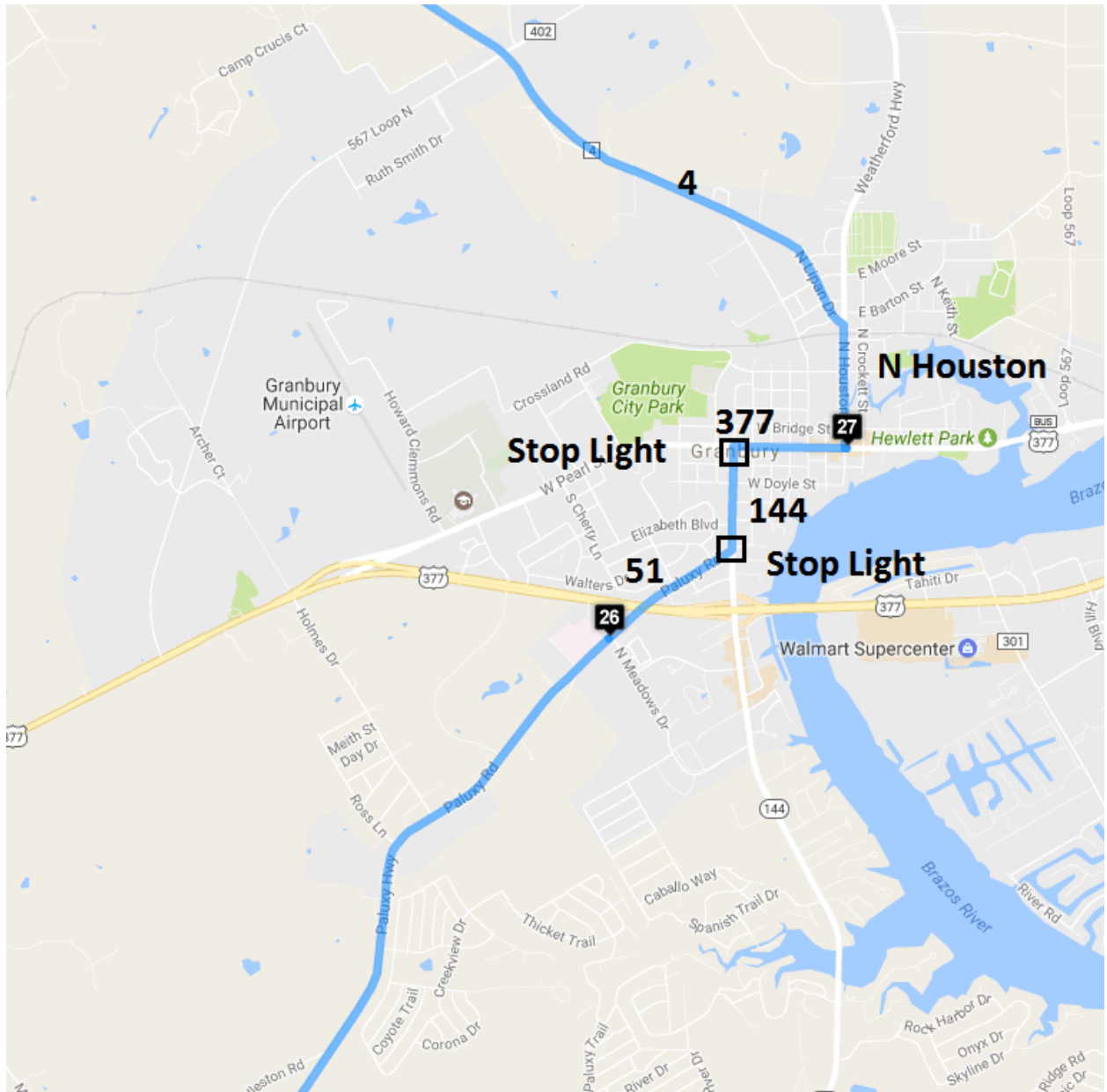


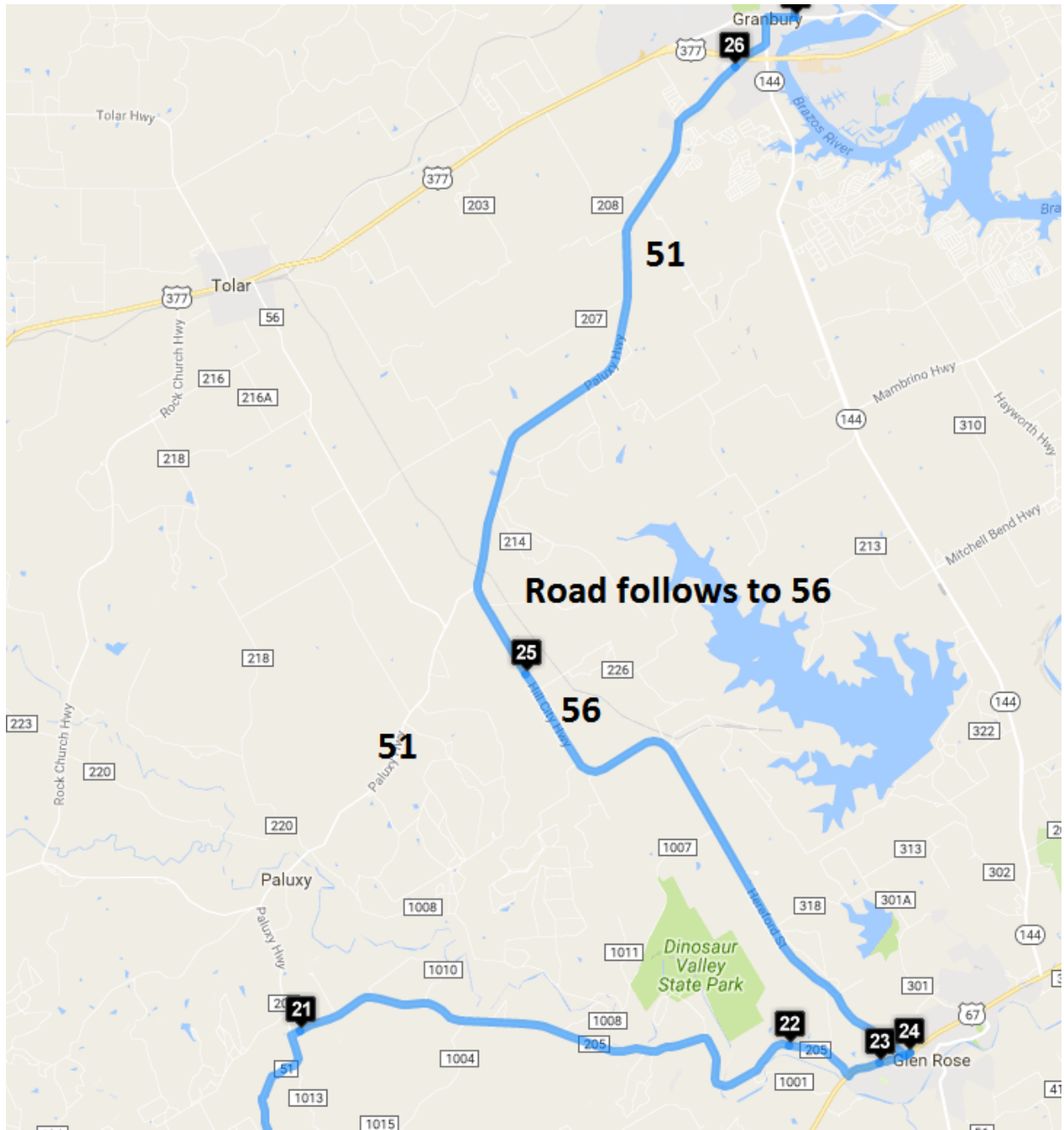


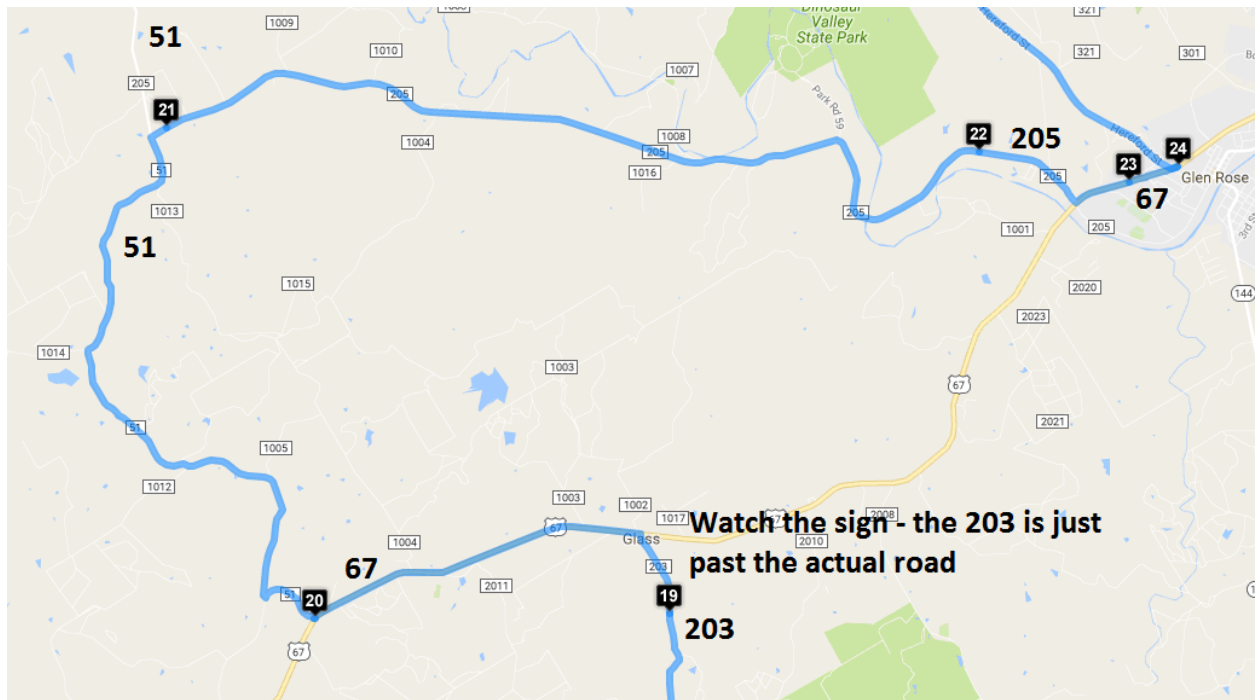


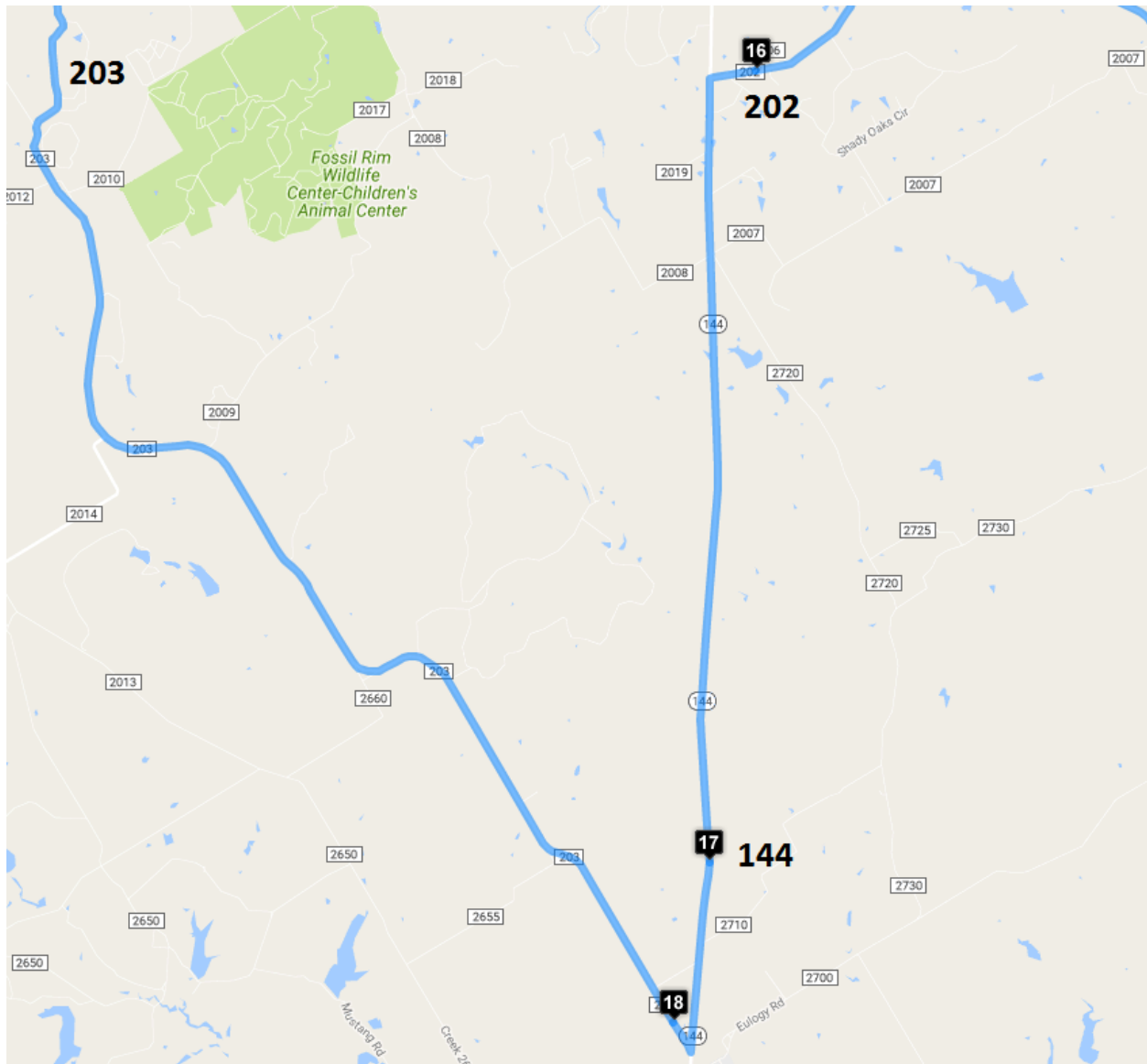


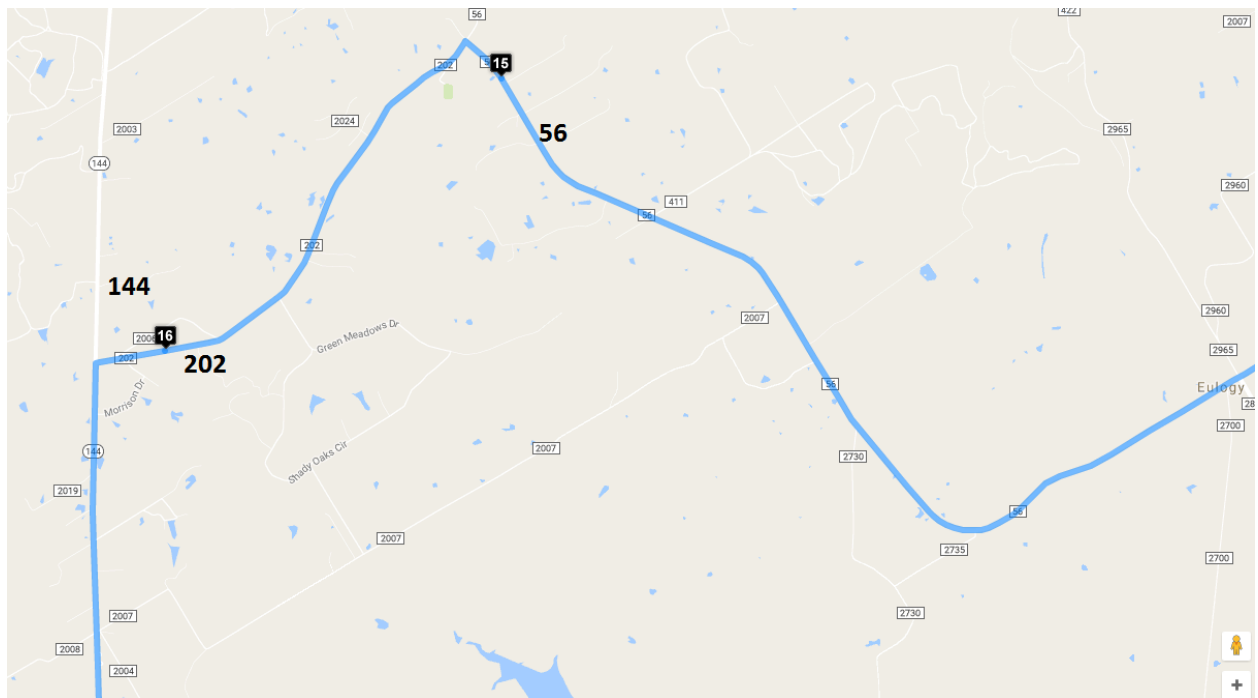




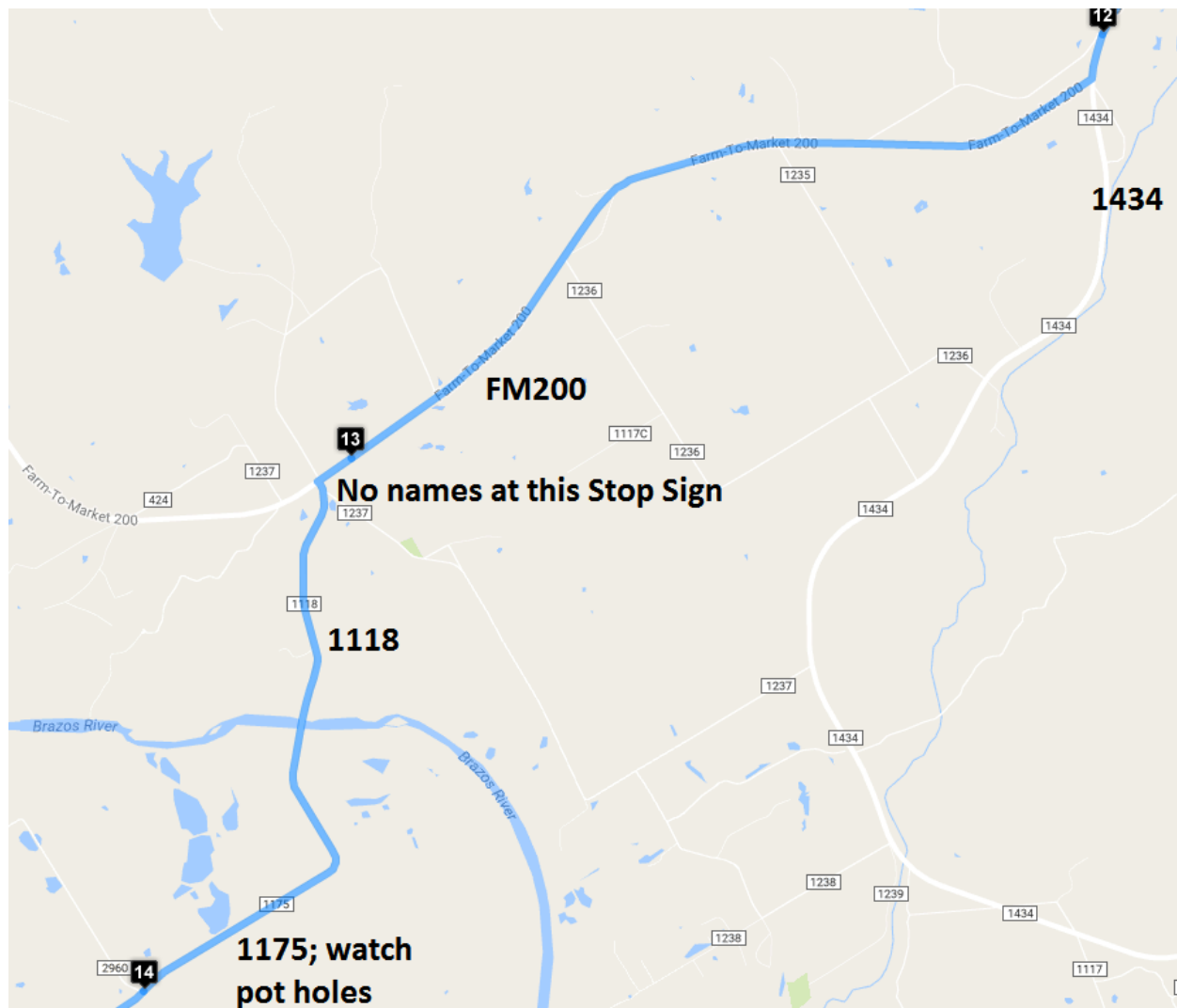




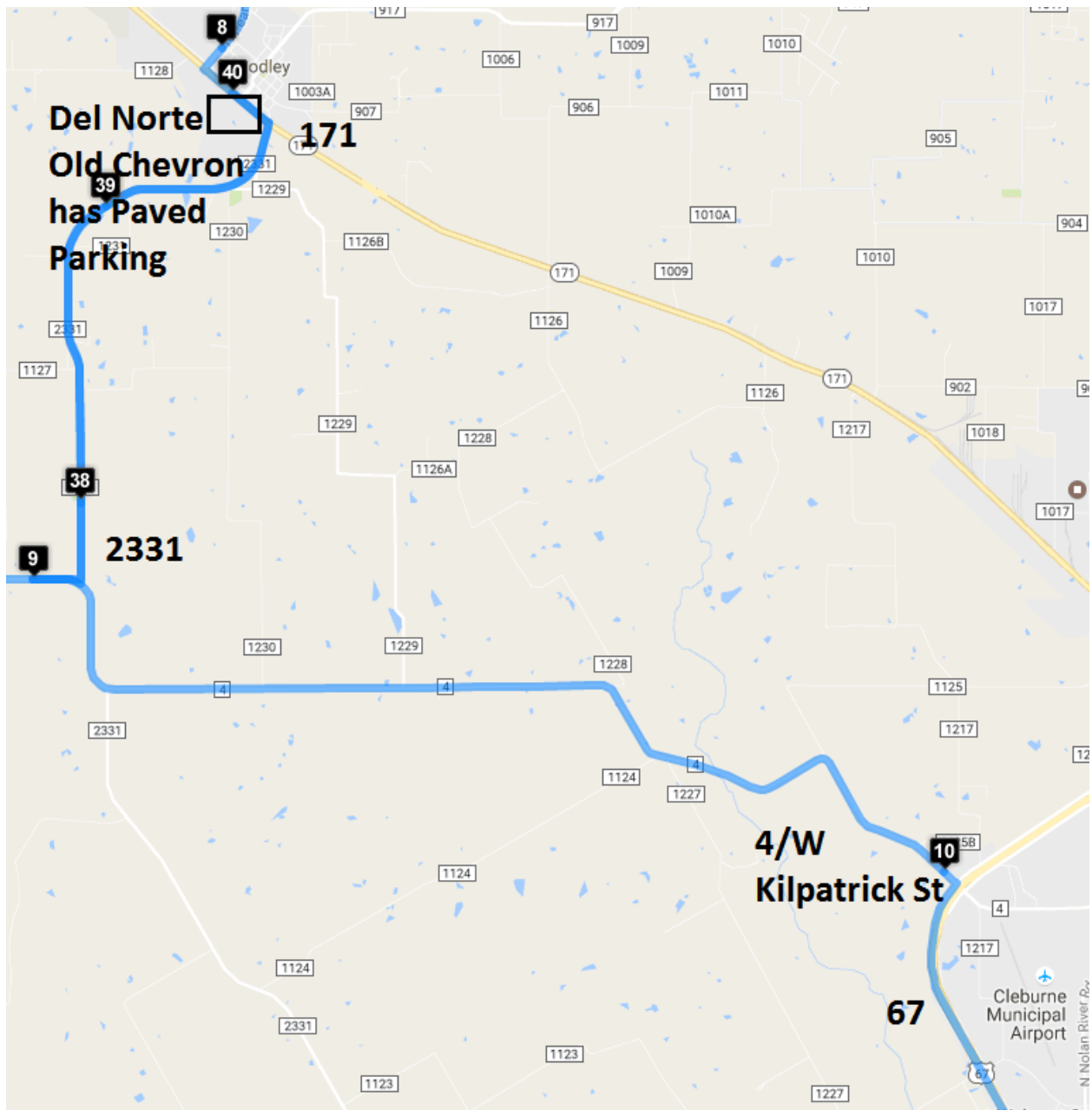












Turn-by-Turn (Reversed some of the order, sorry)

<b>1</b>	5731 S Hulen St Fort Worth, TX 76132	
	Head <b>northeast</b> on <b>S Hulen St</b> toward <b>Oakleaf Dr</b>	164 ft
	Make a <b>U-turn</b> at <b>Oakleaf Dr</b>	0.1 mi
<b>2</b>	(32.6645708, -97.40209749999997)	
	Head <b>southwest</b> on <b>S Hulen St</b>	495 ft

Continue straight to stay on <b>S Hulen St</b> Destination will be on the right		2.5 mi
<b>3</b>	(32.6317805, -97.38844019999999)	
Head <b>southeast</b> on <b>S Hulen St</b> toward <b>Sienna Dr</b> Destination will be on the right		2.5 mi
<b>4</b>	(32.597632, -97.39720460000001)	
Head <b>southwest</b> on <b>S Hulen St</b> toward <b>W Cleburne Rd</b>		427 ft
Continue onto <b>W Cleburne Rd</b>		1.4 mi
Turn <b>left</b> to stay on <b>W Cleburne Rd</b>		0.6 mi
<b>5</b>	(32.5782715, -97.41006809999999)	
Head <b>south</b> on <b>W Cleburne Rd</b> toward <b>Longhorn Trail</b>		0.3 mi
Turn <b>right</b> to stay on <b>W Cleburne Rd</b>		0.6 mi
Turn <b>right</b> onto <b>Crowley Plover Rd</b> Destination will be on the left		0.1 mi
<b>6</b>	(32.5670052, -97.4147658)	
Head <b>west</b> on <b>Crowley Plover Rd</b> toward <b>Williamson Rd</b>		4.5 mi
Turn <b>left</b> onto <b>Winscott Plover Rd</b> Destination will be on the left		0.3 mi
<b>7</b>	(32.5716219, -97.49063890000002)	
Head <b>south</b> on <b>FM2331 S/Winscott Plover Rd</b> toward <b>Rd 1042</b> Continue to follow FM2331 S Destination will be on the right		9.5 mi
<b>8</b>	(32.4508631, -97.53167989999997)	
Head <b>southwest</b> on <b>N Pearson St</b> toward <b>McKittrick Ct</b>		0.2 mi
Turn <b>left</b> onto <b>TX-171 S</b>		0.6 mi
Turn <b>right</b> onto <b>FM2331 S</b>		4.2 mi
Turn <b>right</b> toward <b>FM 4 N</b>		381 ft
Slight <b>right</b> onto <b>FM 4 N</b> Destination will be on the left		0.3 mi
<b>9</b>	(32.3963588, -97.55455899999998)	

Head **east** on **FM 4 S** toward **FM2331 N**  
Destination will be on the right

7.8 mi

**10**

(32.3663074, -97.44386989999998)

Head **southeast** on **FM 4 S** toward **U.S. 67 Access Rd**

0.1 mi

Turn **right** onto **U.S. 67 Access Rd**

0.2 mi

Take the ramp on the **left** onto **US-67 S**

5.2 mi

Turn **left** onto **Park Rd 21**  
Destination will be on the left

0.3 mi

**11**

(32.3095615, -97.47890489999997)

Head **south** on **Park Rd 21** toward **County Rd 1225**

6.7 mi

**12**

(32.2425688, -97.5530106)

Head **south** on **Park Rd 21** toward **Farm-To-Market 200**

0.2 mi

Turn **right** onto **Farm-To-Market 200**  
Destination will be on the left

3.4 mi

**13**

(32.2189211, -97.602641)

Head **southwest** on **Farm-To-Market 200** toward **County Rd 1237**

0.2 mi

Turn **left** onto **County Rd 1237**

197 ft

Slight **right** onto **County Rd 1118**

0.9 mi

Continue onto **Brazos Point Rd**

223 ft

Continue onto **County Rd 1175**  
Destination will be on the left

1.5 mi

**14**

(32.1891273, -97.61631820000002)

Head **southwest** on **County Rd 1175** toward **County Rd 2960**

0.2 mi

Turn **right** onto **FM 56 N**  
Destination will be on the left

7.2 mi

**15**

(32.190932, -97.71569390000002)

Head **northwest** on **FM 56 N** toward **FM202**

0.3 mi

Turn **left** onto **FM202**  
Destination will be on the left

2.2 mi

<b>16</b>	(32.1718331, -97.7436156)
Head <b>west</b> on <b>FM202</b> toward <b>Morrison Dr</b>	0.3 mi
Turn <b>left</b> onto <b>TX-144 S</b>	5.8 mi
<b>17</b>	(32.0869016, -97.74955339999997)
Head <b>south</b> on <b>TX-144 S</b> toward <b>County Rd 2710</b>	1.4 mi
Turn <b>right</b> onto <b>FM 203 N</b> Destination will be on the left	0.3 mi
<b>18</b>	(32.0698204, -97.7540659)
Head <b>northwest</b> on <b>FM 203 N</b> toward <b>County Rd 2645/County Rd 2695</b> Destination will be on the left	10.3 mi
<b>19</b>	(32.1821913, -97.8327415)
Head <b>north</b> on <b>FM 203 N</b> toward <b>US-67 N</b>	0.7 mi
Turn <b>left</b> onto <b>US-67 S</b> Destination will be on the right	2.9 mi
<b>20</b>	(32.1815005, -97.88316209999999)
Head <b>northeast</b> on <b>US-67 N</b> toward <b>FM 51 N</b>	49 ft
Turn <b>left</b> onto <b>FM 51 N</b>	0.5 mi
Turn <b>right</b> to stay on <b>FM 51 N</b>	5.3 mi
Turn <b>right</b> onto <b>FM 205 S</b> Destination will be on the left	0.1 mi
<b>21</b>	(32.2404857, -97.9041982)
Head <b>northeast</b> on <b>FM 205 S</b> toward <b>Co Rd 1021</b> Destination will be on the right	7.8 mi
<b>22</b>	(32.2376075, -97.7888264)
Head <b>east</b> on <b>FM 205 S</b> toward <b>Sunset Trail</b>	1.0 mi
Turn <b>left</b> onto <b>SW Big Bend Trail</b>	0.5 mi
<b>23</b>	(32.2339808, -97.7675858)
Head <b>east</b> on <b>SW Big Bend Trail</b> toward <b>Mary Lynn Dr</b> Destination will be on the right	0.4 mi

<b>24</b>	(32.2359217, -97.7605643)
Head <b>southwest</b> on <b>NE Big Bend Trail</b>	105 ft
Turn <b>right</b> at the 1st cross street onto <b>FM 56 N/Hereford St</b> Continue to follow FM 56 N Destination will be on the left	8.3 mi
<b>25</b>	(32.3113962, -97.85100849999998)
Head <b>northwest</b> on <b>Hill City Hwy</b> toward <b>Dave Ct</b>	1.4 mi
Continue onto <b>FM 51 N/Paluxy Hwy</b> Destination will be on the right	8.5 mi
<b>26</b>	(32.4325699, -97.80174640000001)
Head <b>northeast</b> on <b>Paluxy Rd</b> toward <b>N Meadows Dr</b>	0.5 mi
Turn <b>left</b> onto <b>S Morgan St</b>	0.4 mi
Turn <b>right</b> onto <b>W Pearl St</b>	0.4 mi
<b>27</b>	(32.4422022, -97.78750289999999)
Head <b>west</b> on <b>E Pearl St</b> toward <b>N Houston St</b>	36 ft
Turn <b>right</b> at the 1st cross street onto <b>N Houston St</b>	0.4 mi
Turn <b>left</b> onto <b>N Lipan Dr</b>	2.8 mi
Turn <b>left</b> Destination will be on the left	92 ft
<b>28</b>	(32.4749339, -97.81896700000004)
Head <b>north</b> toward <b>N Lipan Dr</b>	92 ft
Turn <b>left</b> onto <b>N Lipan Dr</b>	0.5 mi
Turn <b>right</b> onto <b>Tin Top Hwy</b> Destination will be on the left	4.7 mi
<b>29</b>	(32.5276984, -97.84703239999999)
Head <b>northwest</b> on <b>Tin Top Hwy</b> toward <b>De Leon Dr</b>	2.7 mi
Continue onto <b>Thorpe Springs Rd</b>	1.2 mi
Continue onto <b>W El Camino Real/New Tin Top Rd</b> Continue to follow New Tin Top Rd	1.8 mi
Turn <b>left</b> onto <b>Bethel Rd</b> Destination will be on the left	

	0.2 mi
<b>30</b> (32.5995175, -97.8160474)	
Head <b>northwest</b> on <b>Bethel Rd</b> Destination will be on the left	
	9.2 mi
<b>31</b> (32.7204517, -97.81239110000001)	
Head <b>northeast</b> on <b>Bethel Rd</b> toward <b>Briarwood St</b>	
	0.6 mi
Turn <b>left</b> onto the ramp to <b>Interstate 20 Frontage Rd</b>	
	0.8 mi
Continue straight onto <b>Interstate 20 Frontage Rd</b>	
	0.3 mi
Take the ramp on the <b>left</b> onto <b>I-20 W</b>	
	0.6 mi
Take exit <b>405</b> for <b>Ric Williamson Memorial Hwy</b> toward <b>Old Brock Rd</b>	
	0.2 mi
Turn <b>left</b> onto <b>Ric Williamson Memorial Hwy</b>	
	358 ft
Turn <b>left</b> to merge onto <b>I-20 E</b>	
	0.9 mi
Take exit <b>406</b> for <b>Old Dennis Rd</b> toward <b>S Bowie Dr</b> Destination will be on the right	
	0.1 mi
<b>32</b> (32.7280955, -97.8241835)	
Head <b>east</b> on <b>Exit 406</b> toward <b>Old Dennis Rd</b>	
	341 ft
Continue onto <b>Interstate 20 Frontage Rd</b>	
	0.5 mi
Take the ramp on the <b>left</b> onto <b>I-20 E</b>	
	1.0 mi
Take exit <b>408</b> toward <b>TX-171/FM 51/Granbury/Cleburne</b>	
	0.3 mi
Merge onto <b>Interstate 20 Frontage Rd</b>	
	0.1 mi
Turn <b>right</b> onto <b>TX-171 S/S Main St</b> Destination will be on the right	
	0.4 mi
<b>33</b> (32.7236941, -97.7861029)	
Head <b>southeast</b> on <b>TX-171 S</b>	
	1.8 mi
Turn <b>right</b> onto <b>Granbury Hwy</b> Destination will be on the right	
	9.6 mi
<b>34</b> (32.5689362, -97.75883420000002)	
Head <b>south</b> on <b>Granbury Hwy</b> toward <b>Baker Cut Off Rd</b>	
	0.9 mi
Continue onto <b>Weatherford Hwy</b>	
	0.3 mi



Turn <b>left</b> toward <b>Temple Hall Hwy</b>	0.1 mi
Turn <b>left</b> onto <b>Temple Hall Hwy</b> Destination will be on the right	8.6 mi
<b>35</b> (32.471007, -97.71578970000002)	
Head <b>southeast</b> on <b>Farm to Market Rd 167/Temple Hall Hwy</b> toward <b>Old Granbury Rd</b>	0.5 mi
Turn <b>left</b> onto <b>E Hwy 377</b>	1.1 mi
Turn <b>right</b> onto <b>Farm to Market Rd 167</b>	180 ft
<b>36</b> (32.4720417, -97.69811479999998)	
Head <b>southeast</b> on <b>Farm to Market Rd 167/Fall Creek Hwy</b> Destination will be on the right	2.1 mi
<b>37</b> (32.4448064, -97.68888659999999)	
Head <b>southeast</b> on <b>Fall Creek Hwy</b> toward <b>Wesley St</b>	0.5 mi
Turn <b>left</b> onto <b>Cleburne Hwy</b>	4.3 mi
Continue onto <b>FM 4 S</b>	4.8 mi
Turn <b>left</b> onto <b>FM2331 N</b> Destination will be on the left	0.6 mi
<b>38</b> (32.4042409, -97.5488717)	
Head <b>north</b> on <b>FM2331 N</b> toward <b>County Rd 1127</b> Destination will be on the right	2.2 mi
<b>39</b> (32.4345896, -97.54576839999999)	
Head <b>northeast</b> on <b>FM2331 N</b> toward <b>County Rd 1231</b>	1.5 mi
Turn <b>left</b> onto <b>TX-171 N</b> Destination will be on the left	0.3 mi
<b>40</b> (32.4461798, -97.53040999999996)	