

Hutchins BBQ 2017

June 3rd, 2017

Tool to help generate maps: <http://www.gebweb.net/optimap/>

Start Point: SMU Plano Campus parking lot (5326 Tennyson Pkwy, Plano, TX 75024)

Trip Duration: ~3 hour drive time; 131.1 miles

End: Hutchins BBQ (1301 N Tennessee St, McKinney, TX 75069) <http://hutchinsbbq.com/>

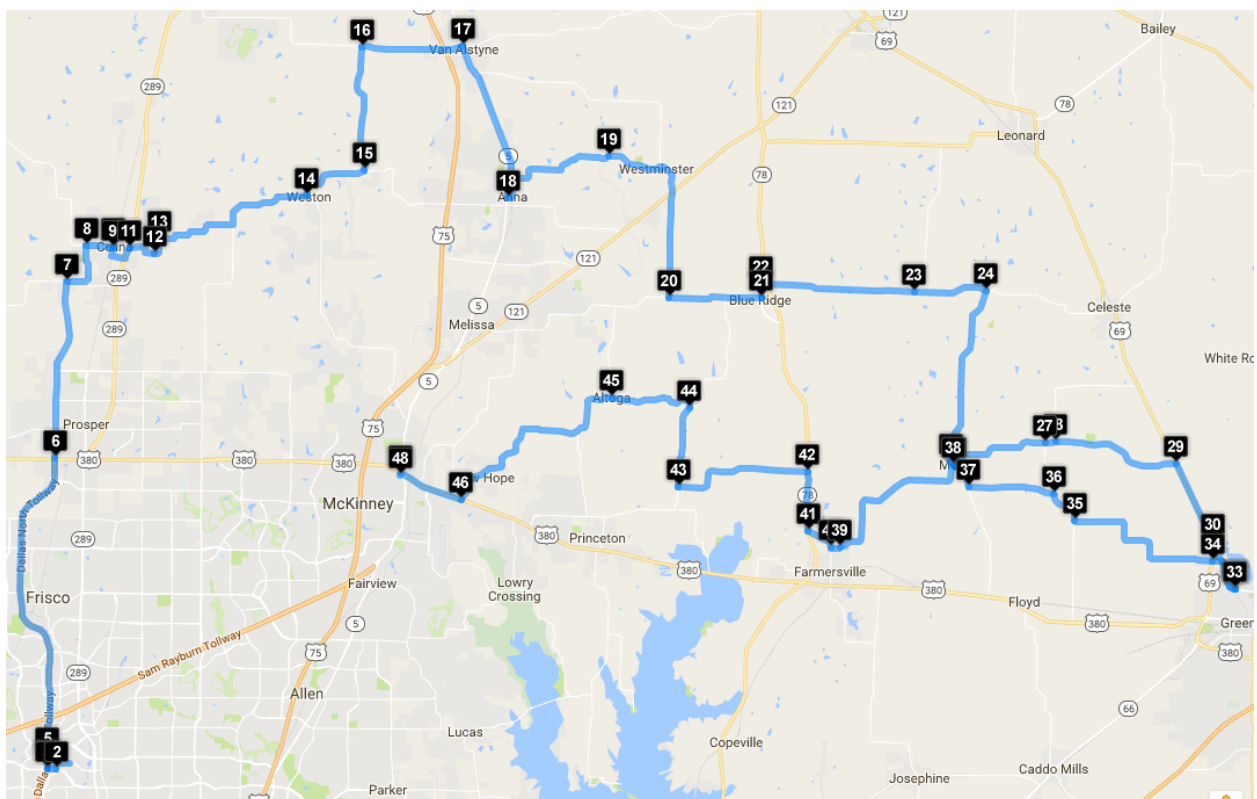
Rest Stop:

Van Alstyne, TX: Mobil: 990 W Van Alstyne Pkwy Van Alstyne, TX 75495

Greenville, TX: QuikTrip: 1400 E Joe Ramsey Blvd Greenville, TX 75402

Tour Leader: Raymond Mimick (817-999-0078)

Overview

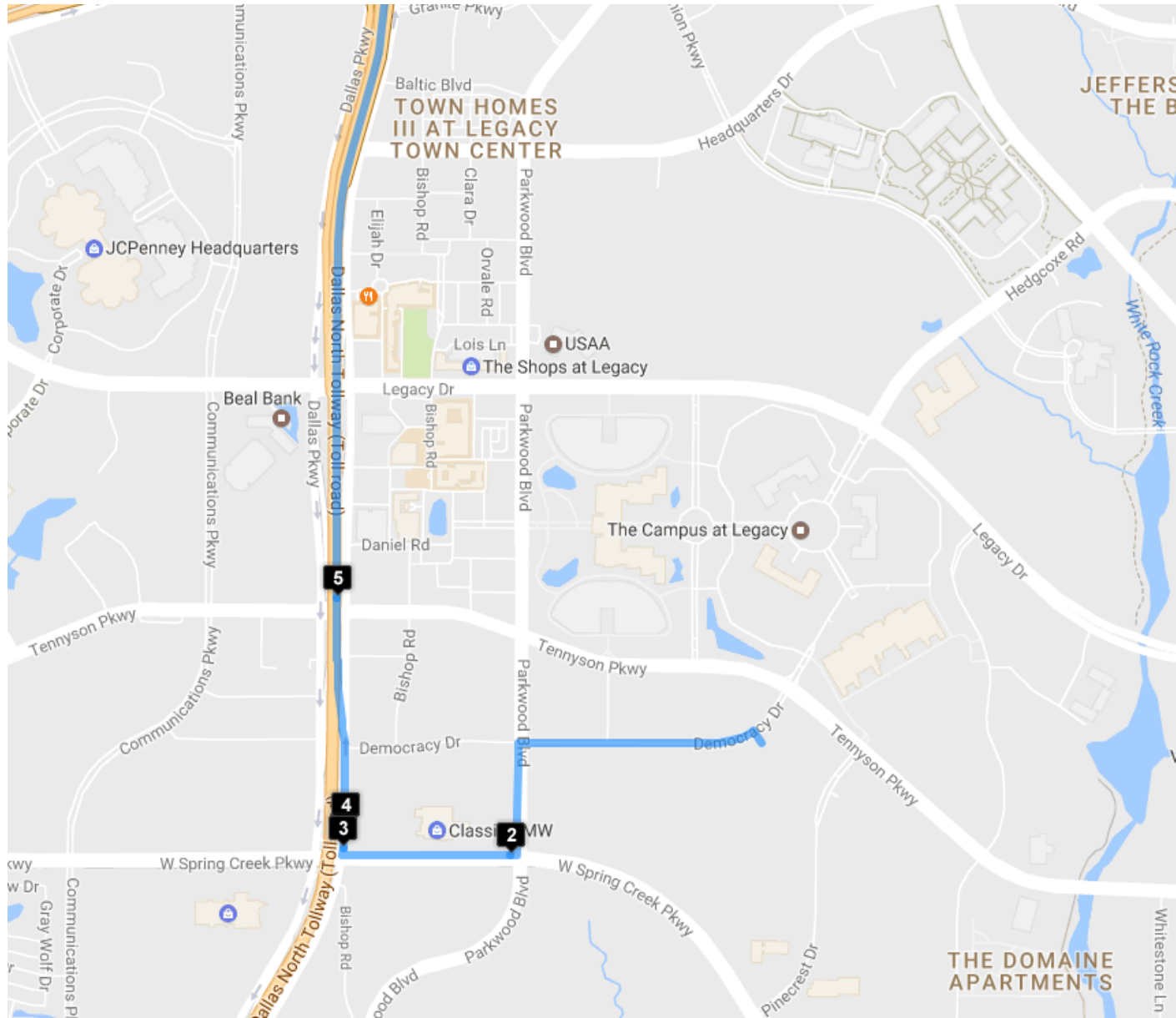


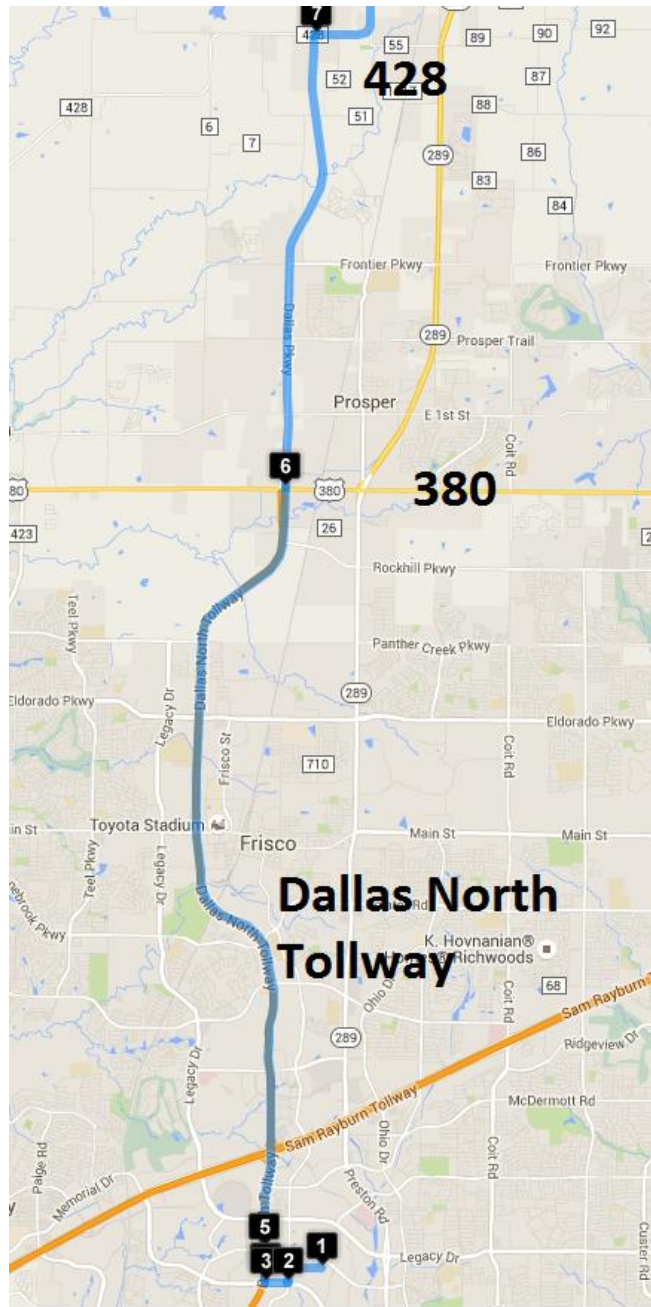
Route Points

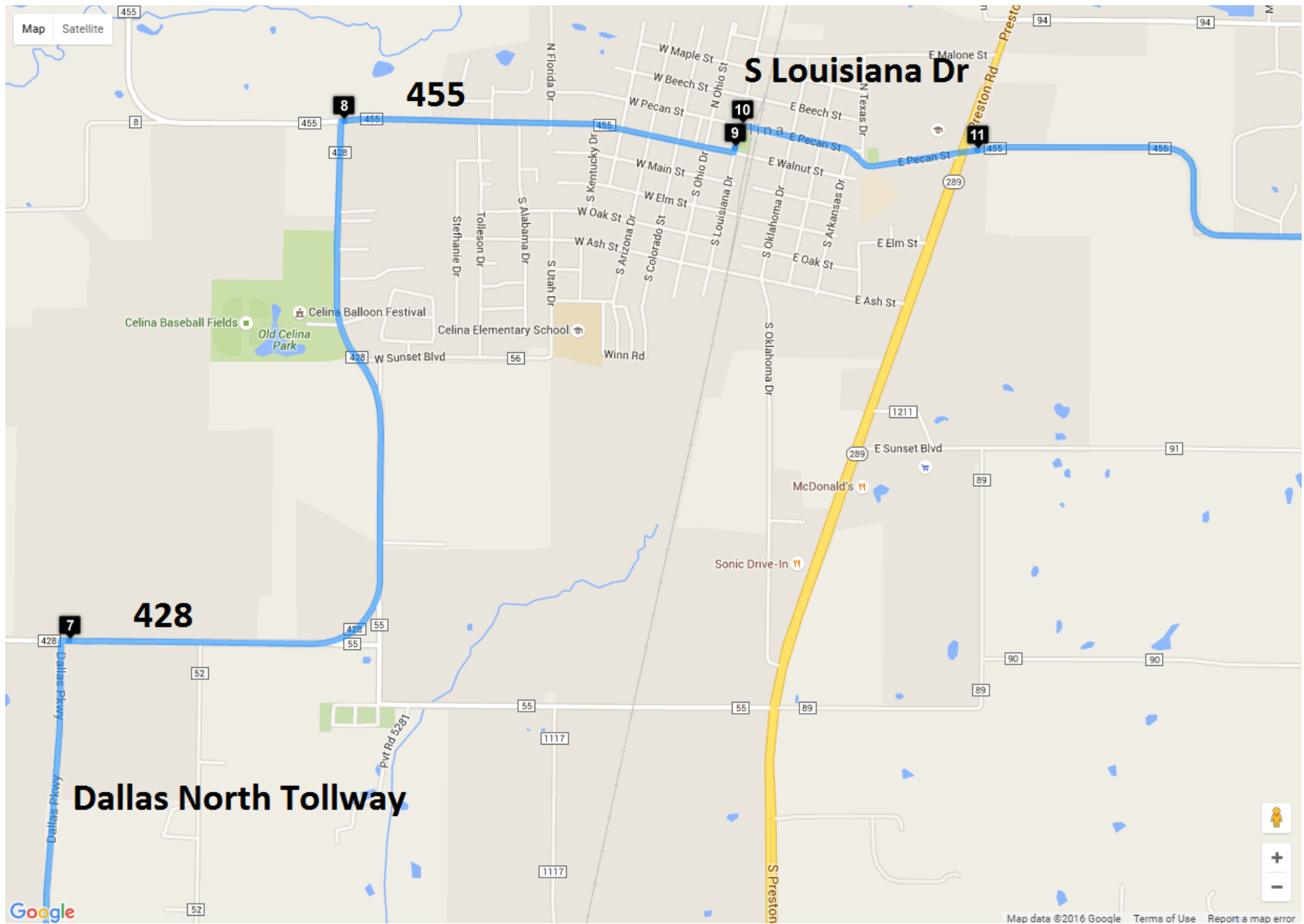
(33.0685643, -96.81103180000002)
(33.0656066, -96.81893170000001)
(33.0657854, -96.8241999)
(33.0663996, -96.82413079999998)
(33.0723937, -96.82439449999998)
(33.2194978, -96.81952580000001)
(33.3070978, -96.81242450000002)
(33.3248846, -96.801199)
(33.323918, -96.78519940000001)
(33.3247146, -96.7849038)
(33.3238561, -96.77529340000001)
(33.3208905, -96.76054490000001)
(33.3281677, -96.7578039)
(33.3492484, -96.67020889999998)
(33.3619569, -96.63631379999998)
(33.4231052, -96.63756409999996)
(33.4232136, -96.57800480000003)
(33.3482992, -96.55111169999998)
(33.3689427, -96.49142640000002)
(33.2990117, -96.45571810000001)
(33.2988481, -96.4009226)
(33.3057126, -96.40135299999997)
(33.3019716, -96.3102778)

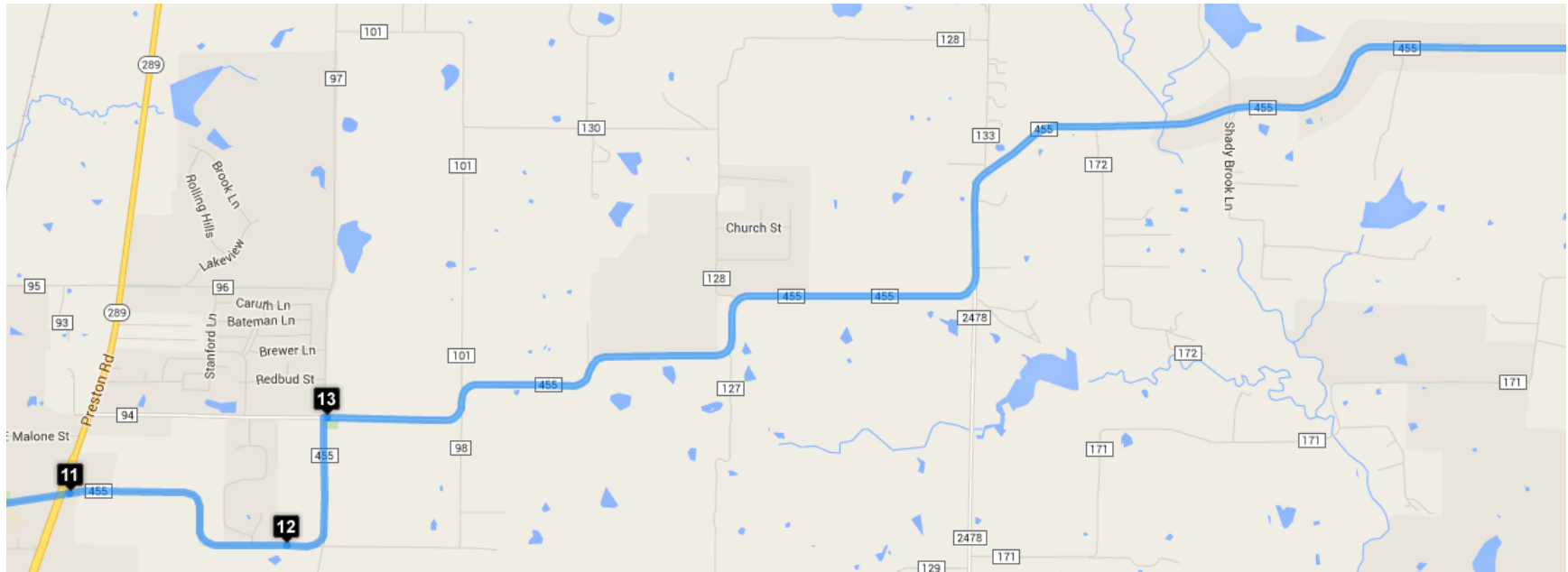
(33.3024626, -96.2678156)
(33.2178713, -96.28831359999998)
(33.2164004, -96.28686909999999)
(33.226957, -96.2327884)
(33.2279606, -96.22655409999999)
(33.2167571, -96.1553644)
(33.1782034, -96.1335985)
(33.1545623, -96.12031139999999)
(33.1545569, -96.1202518)
(33.1545569, -96.1202518)
(33.1688607, -96.13362369999999)
(33.1884551, -96.21531049999999)
(33.2022044, -96.22755949999998)
(33.2054528, -96.27808370000002)
(33.2161401, -96.28717589999997)
(33.1752769, -96.35430129999997)
(33.175412, -96.3597967)
(33.1833756, -96.3733901)
(33.2129868, -96.373606)
(33.2055897, -96.45032650000002)
(33.2443408, -96.44377109999999)
(33.2496651, -96.4897752)
(33.1991472, -96.57882610000001)
(33.2123642, -96.61472529999998)
(33.2112385, -96.61494299999998)

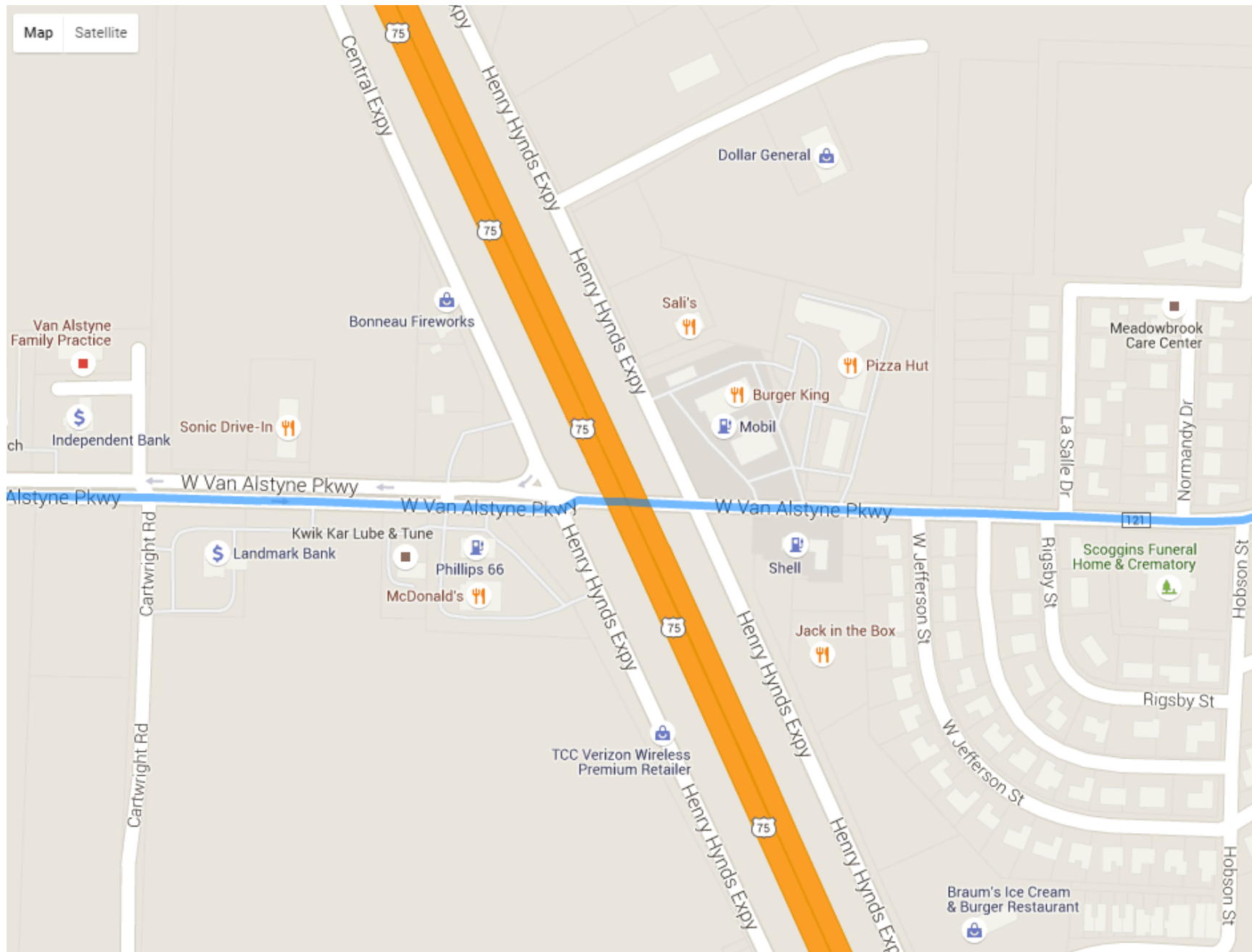
Maps

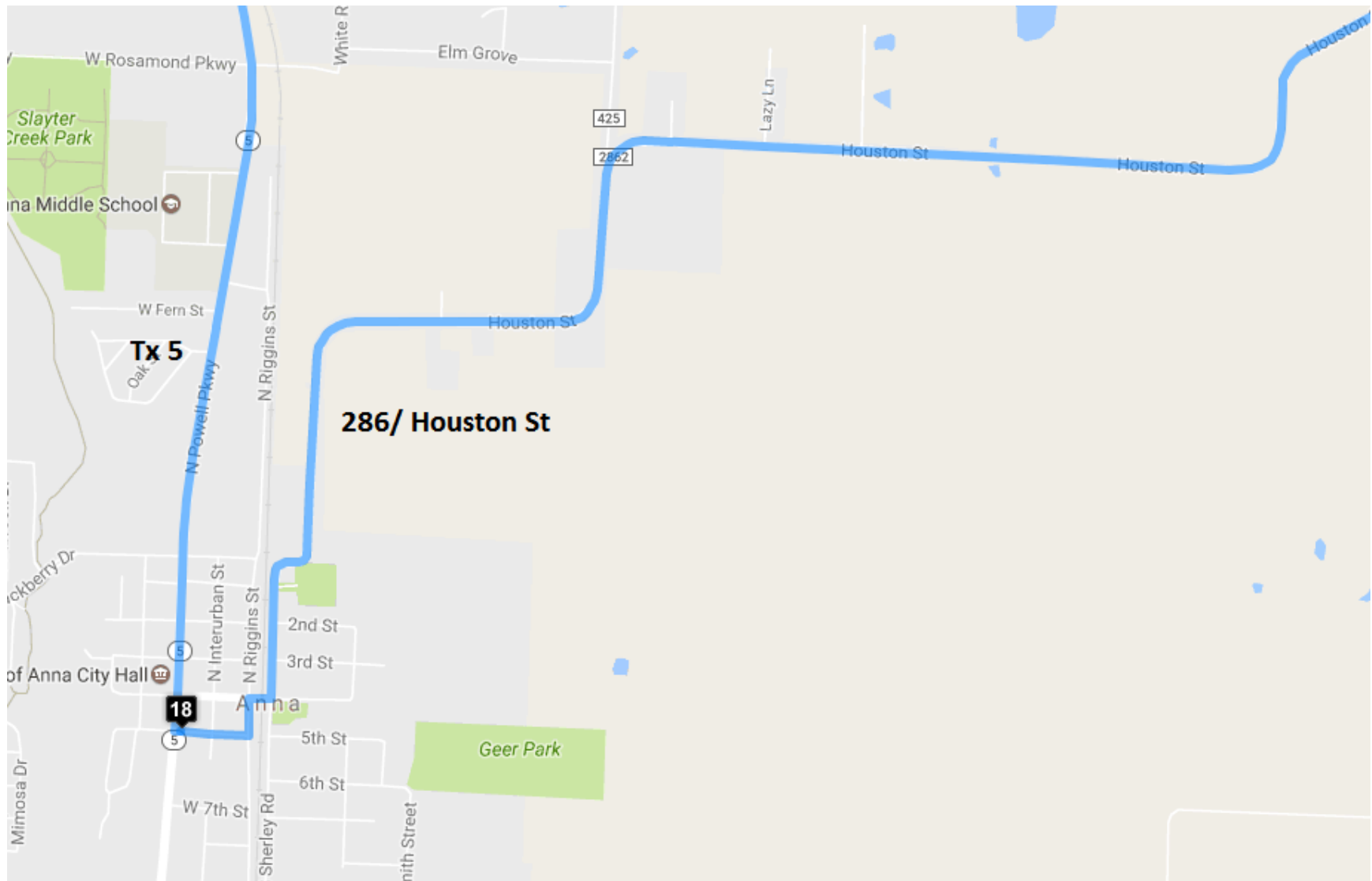


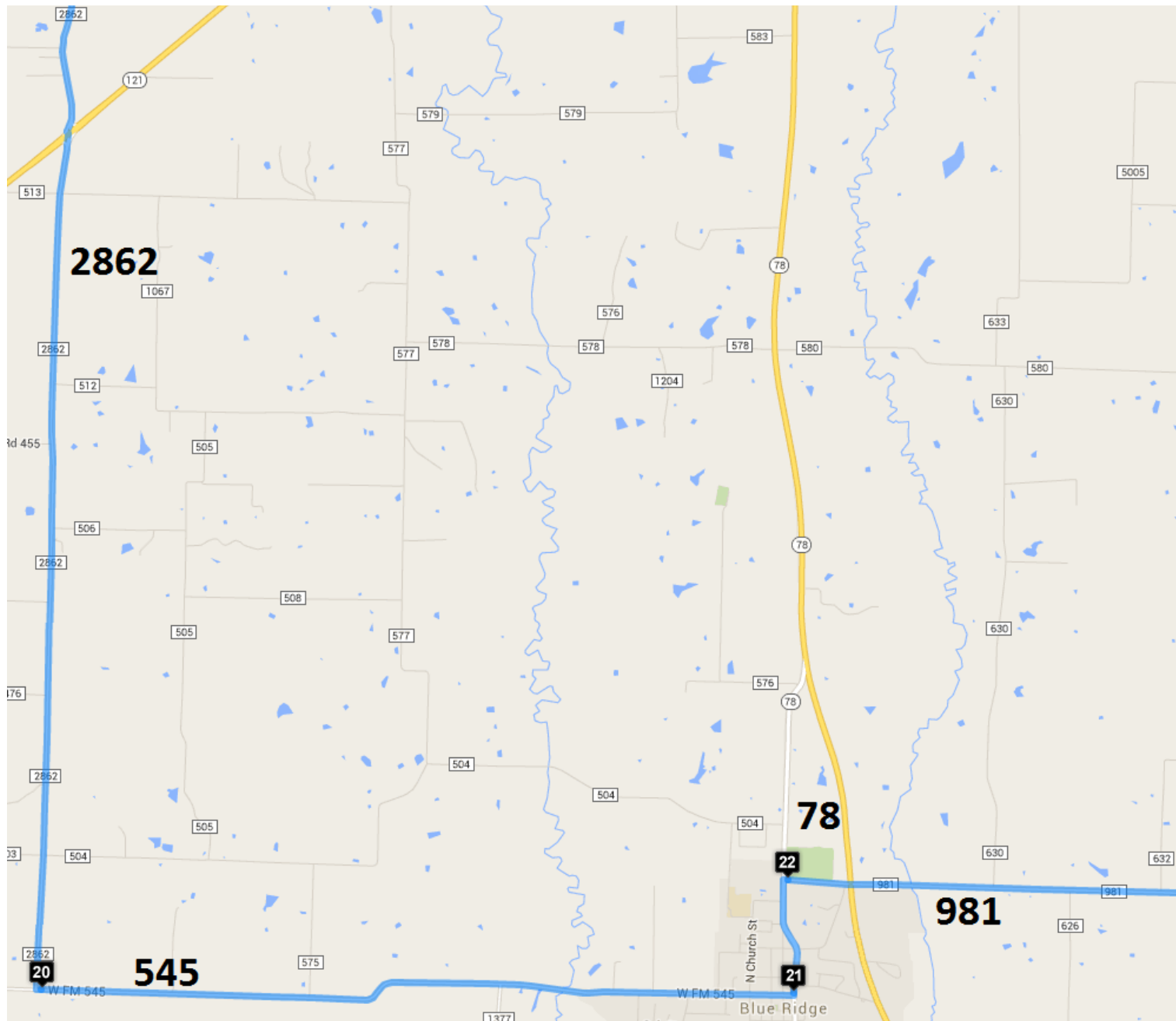


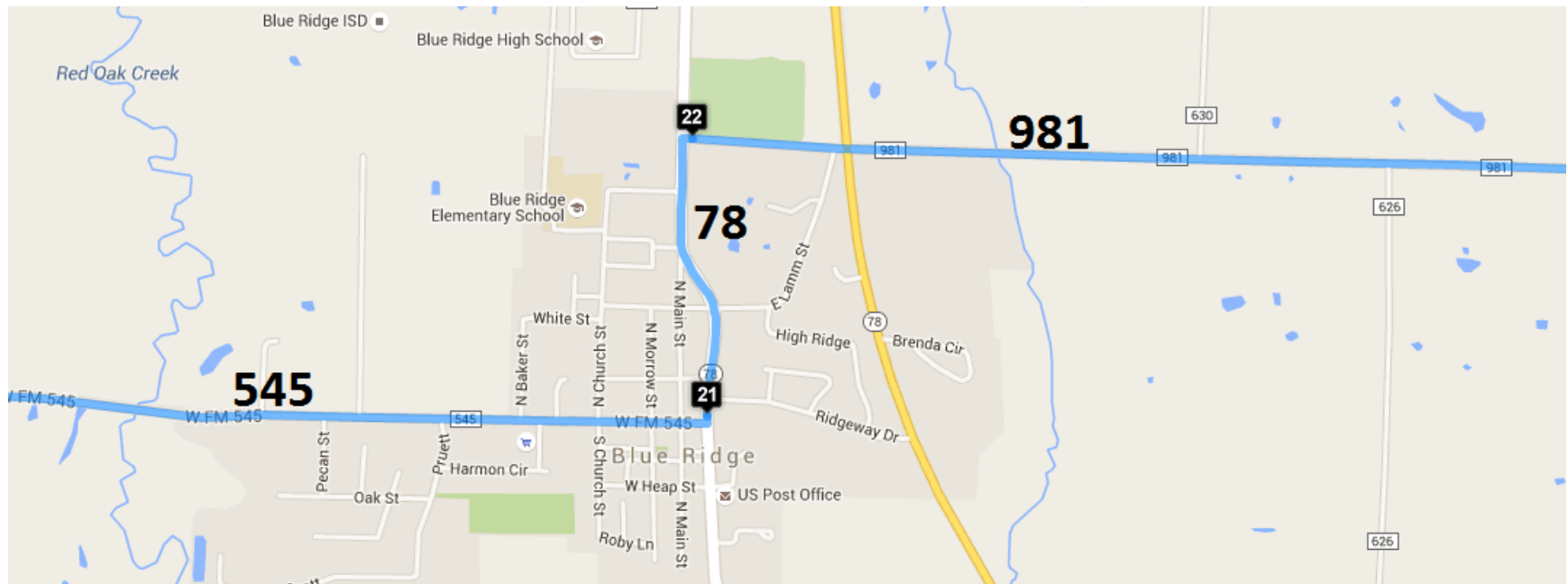




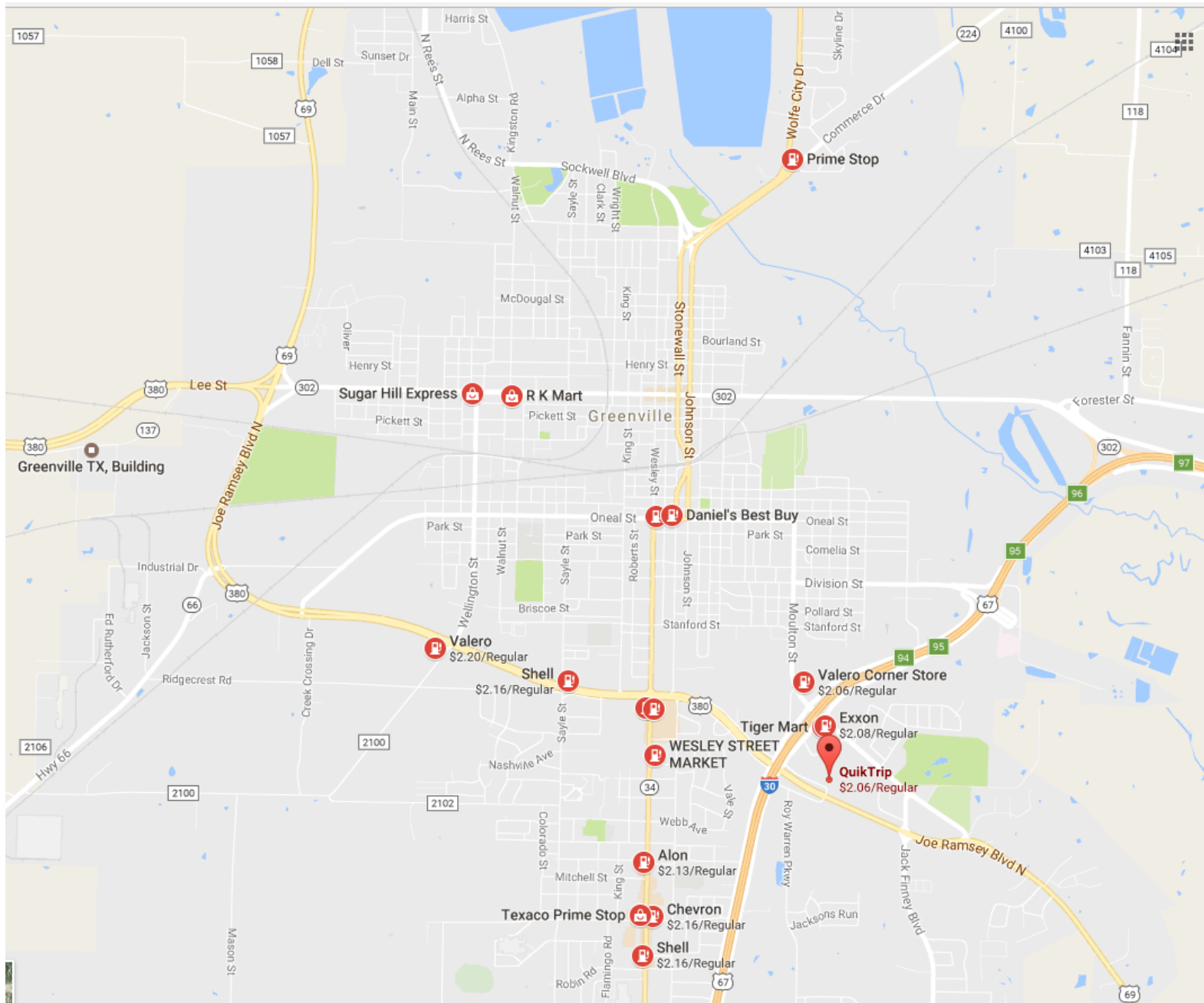


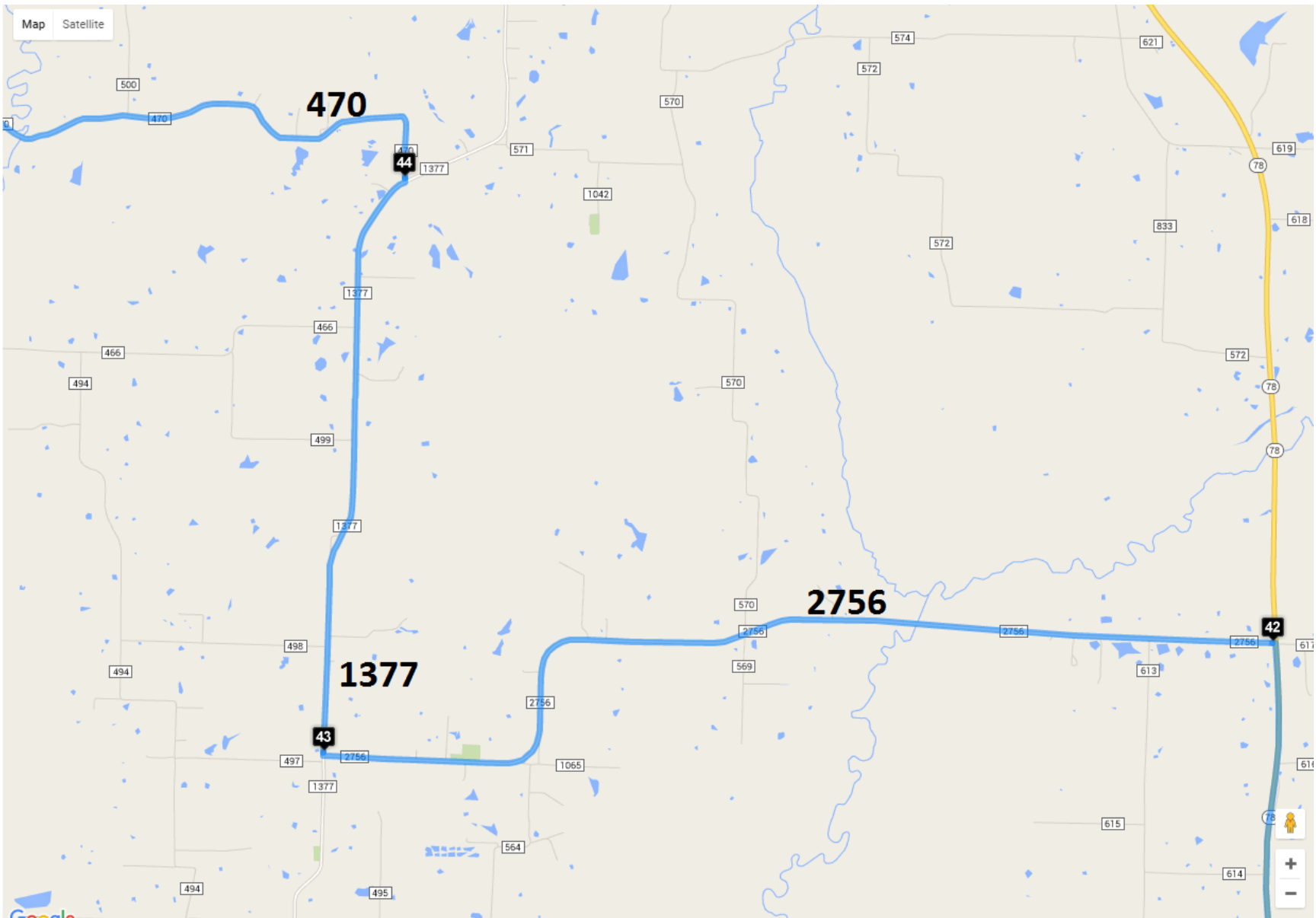


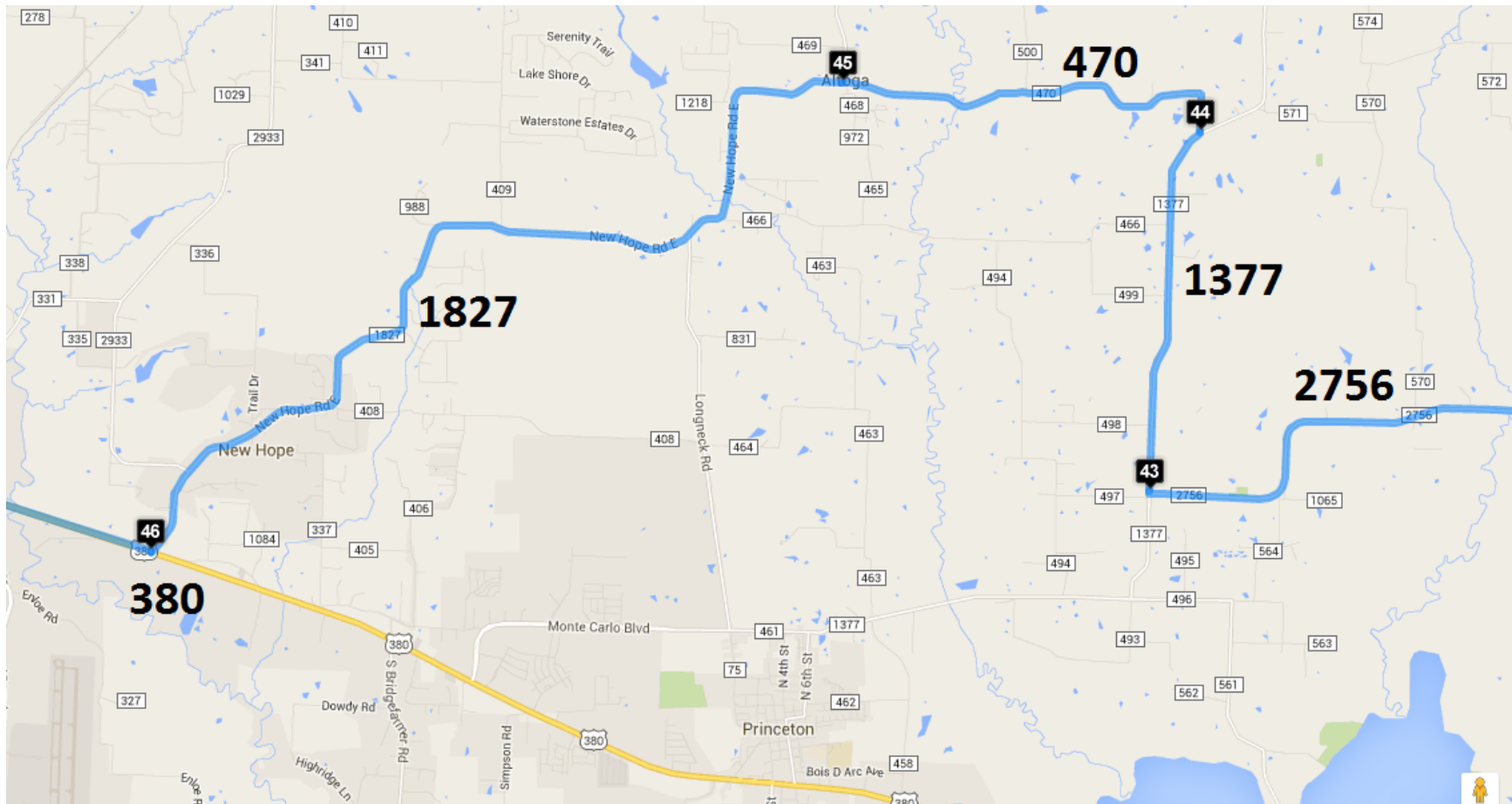


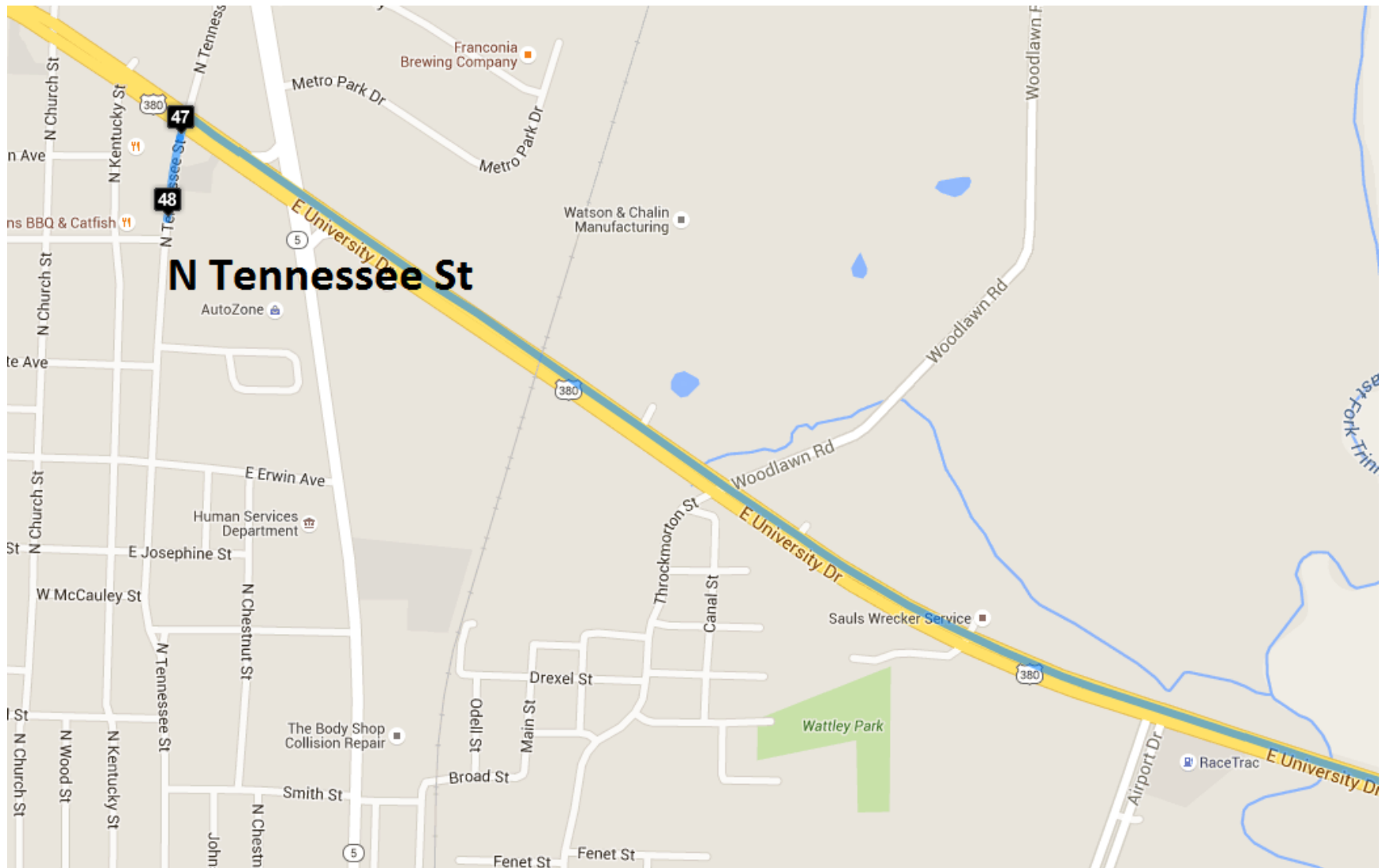












Turn-by-Turn

| | |
|---|----------------------------------|
| 1 | (33.0685643, -96.81103180000002) |
| Head northwest toward Democracy Dr | 141 ft |
| Turn left onto Democracy Dr | 0.4 mi |
| Turn left onto Parkwood Blvd | 0.2 mi |
| Turn right onto W Spring Creek Pkwy | 59 ft |
| 2 | (33.0656066, -96.81893170000001) |
| Head west on W Spring Creek Pkwy | 0.3 mi |
| Turn right onto Dallas Pkwy | 62 ft |
| 3 | (33.0657854, -96.8241999) |
| Head north on Dallas Pkwy | 226 ft |
| 4 | (33.0663996, -96.82413079999998) |
| Head north on Dallas Pkwy toward Democracy Dr | 0.2 mi |
| Take the ramp on the left onto Dallas North Tollway N Toll road Parts of this road may be closed at certain times or days | 0.3 mi |
| 5 | (33.0723937, -96.82439449999998) |
| Head north on Dallas North Tollway N Partial toll road | 11.0 mi |
| Continue straight onto S Dallas Pkwy | 315 ft |
| 6 | (33.2194978, -96.81952580000001) |
| Head north on S Dallas Pkwy | 6.2 mi |
| Turn right onto FM428 E | 98 ft |
| 7 | (33.3070978, -96.81242450000002) |
| Head east on FM428 E toward Co Rd 52 | 1.9 mi |
| Turn right onto FM 455 E | 46 ft |
| 8 | (33.3248846, -96.801199) |
| Head east on FM 455 E toward Tolleson Dr | 0.9 mi |
| Turn left onto N Louisiana Dr | 56 ft |

| | |
|--|----------------------------------|
| 9 | (33.323918, -96.78519940000001) |
| Head north on N Louisiana Dr toward W Pecan St | 302 ft |
| Turn right at the 1st cross street onto W Pecan St May be closed at certain times or days | 26 ft |
| 10 | (33.3247146, -96.7849038) |
| Head west on W Pecan St toward N Louisiana Dr May be closed at certain times or days | 26 ft |
| Turn left at the 1st cross street onto N Louisiana Dr | 0.3 mi |
| Turn left onto W Ash St | 0.5 mi |
| Turn left onto S Preston Rd | 0.4 mi |
| Turn right onto FM 455 E | 148 ft |
| 11 | (33.3238561, -96.77529340000001) |
| Head east on FM 455 E | 1.0 mi |
| 12 | (33.3208905, -96.76054490000001) |
| Head east on FM 455 E toward Co Rd 98 | 0.6 mi |
| Turn right to stay on FM 455 E | 66 ft |
| 13 | (33.3281677, -96.7578039) |
| Head east on FM 455 E toward Co Rd 98 | 2.8 mi |
| Turn left to stay on FM 455 E | 3.1 mi |
| Turn left to stay on FM 455 E | 52 ft |
| 14 | (33.3492484, -96.67020889999998) |
| Head north on FM 455 E toward Chicken St | 2.6 mi |
| Turn left onto FM3356 | 66 ft |
| 15 | (33.3619569, -96.63631379999998) |
| Head north on FM3356 toward Co Rd 219 | 4.4 mi |
| Turn right onto FM 121 E | 69 ft |
| 16 | (33.4231052, -96.63756409999996) |
| Head east on FM 121 E toward Hidden Trail | 3.5 mi |
| Turn right onto N Waco St | |

| | | |
|-----------|--|--------|
| | | 52 ft |
| 17 | (33.4232136, -96.57800480000003) | |
| | Head south on TX-5 S/N Waco St toward W Cooper St | |
| | Continue to follow TX-5 S | 5.5 mi |
| | Turn left onto W 5th St | 52 ft |
| 18 | (33.3482992, -96.551111699999998) | |
| | Head east on W 5th St toward S Interurban St | 0.1 mi |
| | Turn left onto S Riggins St | 331 ft |
| | Turn right at the 1st cross street onto W 4th St | 194 ft |
| | Turn left at the 1st cross street onto N Sherley Rd | 0.9 mi |
| | Continue onto FM 2862/Houston St | |
| | Continue to follow FM 2862 | |
| | Destination will be on the right | 3.5 mi |
| 19 | (33.3689427, -96.491426400000002) | |
| | Head northeast on FM 2862 toward Westover Ln | 1.1 mi |
| | Continue onto W Houston St | 0.7 mi |
| | W Houston St turns left and becomes Lundys Ln | 302 ft |
| | Turn right onto E Houston St | 4.8 mi |
| | Turn left onto W FM 545 | 128 ft |
| 20 | (33.2990117, -96.455718100000001) | |
| | Head east on W FM 545 toward McCarley Ranch Rd | 3.2 mi |
| | Turn left onto TX-78 BUS N | 59 ft |
| 21 | (33.2988481, -96.4009226) | |
| | Head north on TX-78 BUS N toward E Ridgeway Dr | 0.5 mi |
| | Turn right onto FM981 | 89 ft |
| 22 | (33.3057126, -96.401352999999997) | |
| | Head east on FM981 toward E Lamm St | 5.2 mi |
| | Continue straight onto FM1562 | 253 ft |
| 23 | (33.3019716, -96.3102778) | |
| | Head east on FM1562 | |

| | | |
|-----------|--|--------|
| | Turn right onto FM 36 S | 2.5 mi |
| | | 66 ft |
| 24 | (33.3024626, -96.2678156) | |
| | Head south on FM 36 S toward Co Rd 1095 | 6.3 mi |
| | Turn left onto Lake Ave | 115 ft |
| 25 | (33.2178713, -96.28831359999998) | |
| | Head southwest on Lake Ave toward FM 36 N | 115 ft |
| | Turn left at the 1st cross street onto FM 36 S | 0.1 mi |
| | Turn left onto FM2194 | 62 ft |
| 26 | (33.2164004, -96.28686909999999) | |
| | Head northeast on FM2194 | 3.5 mi |
| | Turn left onto Farm to Market Rd 2194/FM903 | 95 ft |
| 27 | (33.226957, -96.2327884) | |
| | Head northeast on Farm to Market Rd 2194/FM903 toward FM2194 | 0.4 mi |
| | Turn right onto FM2194 | 69 ft |
| 28 | (33.2279606, -96.22655409999999) | |
| | Head southeast on FM2194 toward Co Rd 1083 | 4.4 mi |
| | Turn right onto US-69 S | 46 ft |
| 29 | (33.2167571, -96.1553644) | |
| | Head southeast on US-69 S toward Co Rd 1079 | 2.9 mi |
| 30 | (33.1782034, -96.1335985) | |
| | Head south on US-69 BUS S toward Co Rd 1067 | 1.9 mi |
| 31 | (33.1545623, -96.12031139999999) | |
| | Head east on N Rees St/Sockwell Blvd toward Kingston Rd | 20 ft |
| 32 | (33.1545569, -96.1202518) | |
| | Head on N Rees St/Sockwell Blvd | 1 ft |
| 33 | (33.1545569, -96.1202518) | |
| | Head west on N Rees St/Sockwell Blvd toward Lake St Continue to follow N Rees St | 1.2 mi |

| | |
|--|--------|
| Turn left onto FM1569 | 0.3 mi |
| 34 (33.1688607, -96.13362369999999) | |
| Head west on FM1569 toward Co Rd 1068 | 5.8 mi |
| Turn right onto FM1569/FM903 | 200 ft |
| 35 (33.1884551, -96.21531049999999) | |
| Head north on FM1569/FM903 toward Private Rd 1163 | 1.5 mi |
| Turn left onto FM1569 | 89 ft |
| 36 (33.2022044, -96.22755949999998) | |
| Head west on FM1569 | 3.0 mi |
| Turn right onto FM 36 N | 174 ft |
| 37 (33.2054528, -96.27808370000002) | |
| Head north on FM 36 N toward FM2194 | 0.9 mi |
| Turn left onto FM2194 | 72 ft |
| 38 (33.2161401, -96.28717589999997) | |
| Head southwest on FM2194 toward Silk Stocking Ln | 5.9 mi |
| 39 (33.1752769, -96.35430129999997) | |
| Head west on FM2194 toward Merit St | 0.3 mi |
| Turn right onto Texas 78 Business | 82 ft |
| 40 (33.175412, -96.3597967) | |
| Head north on Texas 78 Business/Main St | 1.0 mi |
| Turn right onto N Main St | 66 ft |
| 41 (33.1833756, -96.3733901) | |
| Head north on N Main St toward Co Rd 613 | 2.1 mi |
| Turn left onto FM2756 | 89 ft |
| 42 (33.2129868, -96.373606) | |
| Head west on FM2756 toward Co Rd 613 | 4.9 mi |
| Turn right onto FM1377 | 72 ft |
| 43 (33.2055897, -96.45032650000002) | |

| | |
|--|--------|
| Head north on FM1377 toward Co Rd 498 | 2.8 mi |
| Turn left onto Co Rd 470 | 89 ft |
| 44 (33.2443408, -96.44377109999999) | |
| Head north on Co Rd 470 | 3.1 mi |
| Continue onto New Hope Rd E | 52 ft |
| 45 (33.2496651, -96.4897752) | |
| Head west on FM1827 S/New Hope Rd E toward Co Rd 1218 | |
| Continue to follow FM1827 S | 7.6 mi |
| Turn right onto E University Dr | 49 ft |
| 46 (33.1991472, -96.57882610000001) | |
| Head west on E University Dr toward Greenville St | 2.3 mi |
| Turn left onto N Tennessee St | 115 ft |
| 47 (33.2123642, -96.61472529999998) | |
| Head south on N Tennessee St toward E Leland Ave | 417 ft |
| 48 (33.2112385, -96.61494299999998) | |