

# Waco 2017

July 8, 2017

Tool to help generate maps: <http://www.gebweb.net/optimap/>

Start Point: QuikTrip (1590 E Broad St, Mansfield, TX 76063) 8:00a

Trip Duration: ~1:40 hour drive time; 96.7 miles

End: Waco (arrival about 10:00a)

Rest Stop:

Slovacek's in West, TX (1:15 into the route)

Tour Leader: Raymond Mimick (817-999-0078); Brian George (469-400-0049)

Destinations:

- Dr. Pepper Museum – 300 S 5<sup>th</sup> St (<http://drpeppermuseum.com>)
  - Adults: \$10.00
  - Senior Adults: \$8.00
  - Students and children: \$6.00
  - Military with ID: \$8.00
  - 4 years and under: Free
  - 10am – 5:30p (last ticket sold at 4:00p)
- Texas Ranger Hall of Fame and Museum (100 Texas ranger Trail) (<http://texasranger.org>)
  - Adults: \$7.00 | Children (6-12): \$3.00 | Children under 6 free
  - Seniors (60+): \$6.00 | Military (with ID): \$6.00
  - 9am – 5:00p (Last guest 4:30p)
- Waco Mammoth National Monument (6220 Steinbeck Bend Road) (<http://www.nps.gov/WACO>)
  - Guided Tour Fees
    - Adults: \$5
    - Seniors (over 60): \$4
    - Military (with ID): \$4
    - Educators (with ID): \$4
    - Students (7th grade through college): \$4
    - Children (PreK through 6th grade): \$3
    - Infants (ages 3 and under): Free
- Texas Sports Hall of Fame (1108 South University Parks Dr.) <http://tshof.org>
- Mayborn Museum Museum Complex (1300 South University Parks Dr.)  
<http://maybornmuseum.com>
- Magnolia Market (601 Webster Ave) <http://magnoliamarket.com/silos>
  - 9am – 6pm
  - Behind Dr. Pepper Museum
- Cameron Park Zoon (1701 N 4<sup>th</sup> St) <http://cameronparkzoo.com>

## Points of Interest

- Historic Suspension Bridge (1870). (Washington Ave at University Parks Dr to Martin Luther King Jr Blvd. at Elm Ave.
- Balcones Distilling (225 S 11<sup>th</sup> St) <http://balconedistilling.com> (Fee for tour)
- Valley Mills Vineyards (8532 Hwy 6) <http://valleymillsvineyards.com>
- Waco Winery and Vineyards (6826 State Hwy 6) <http://wacowinery.com>

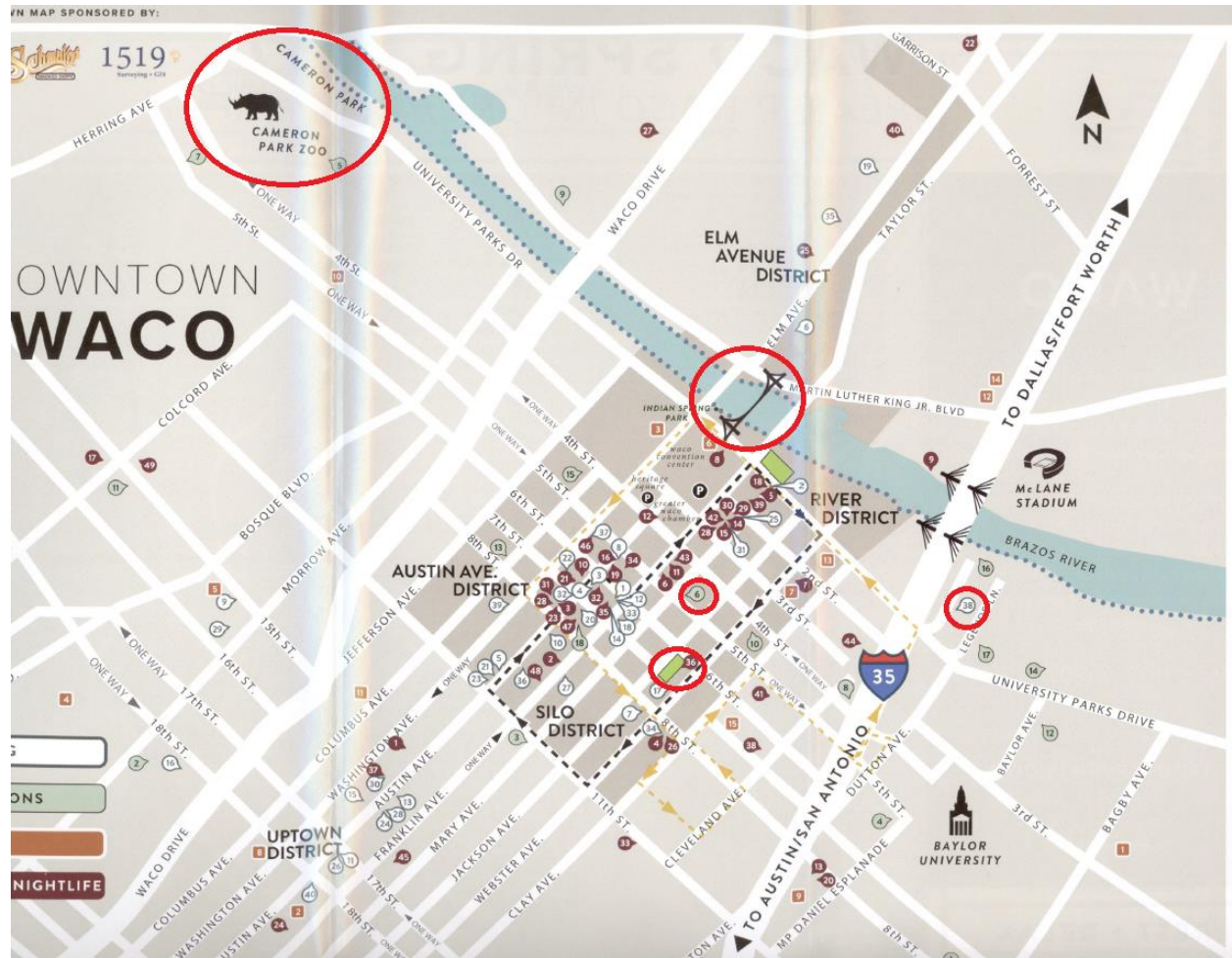
## Lunch (around noon):

- Buzzard Billy's: 100 North Interstate 35, Waco, TX 76704  
(<https://www.buzzardbillys.com/waco>)
- Food Trucks in downtown

## Dinner (meet up about 6:00p)

- Brian has a new destination; alternative: Vitek's BBQ (<http://vitekssbbq.com>) 1600 Speight Ave, Waco, TX 76706. 254-752-7591

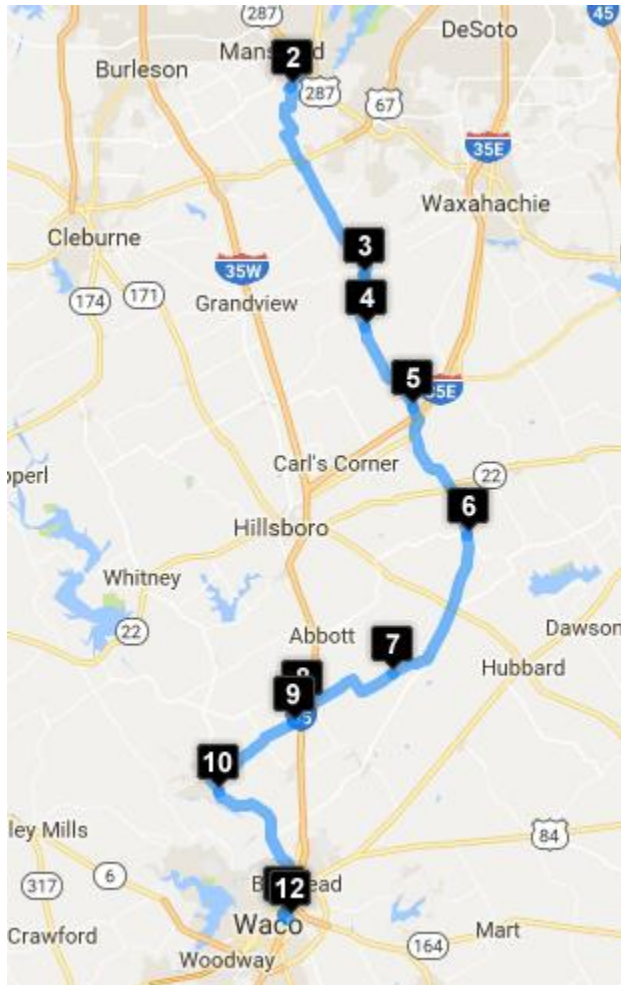
Time	Schedule A	Schedule B
8:00a	Leave from Mansfield, TX for Waco, TX	
9:00a	Arrive in West, TX	
10:00a	Arrive in Waco, TX	
10:00a-11:45	Magnolia Market	Texas Rangers Hall of Fame
12:00-1:00p	Lunch at Food Trucks	Lunch at Buzzard Billy's
	2:00p: Leave for Mammoth National Monument	1:15p-2:30p Dr. Pepper Museum
		3:00p-5:00p Mammoth National Monument
5:15-6:45p	Dinner	
7:00p	Start back to DFW	
7:45p	Stop in West, TX	
9:00p	Arrive back near Mansfield	







## Overview

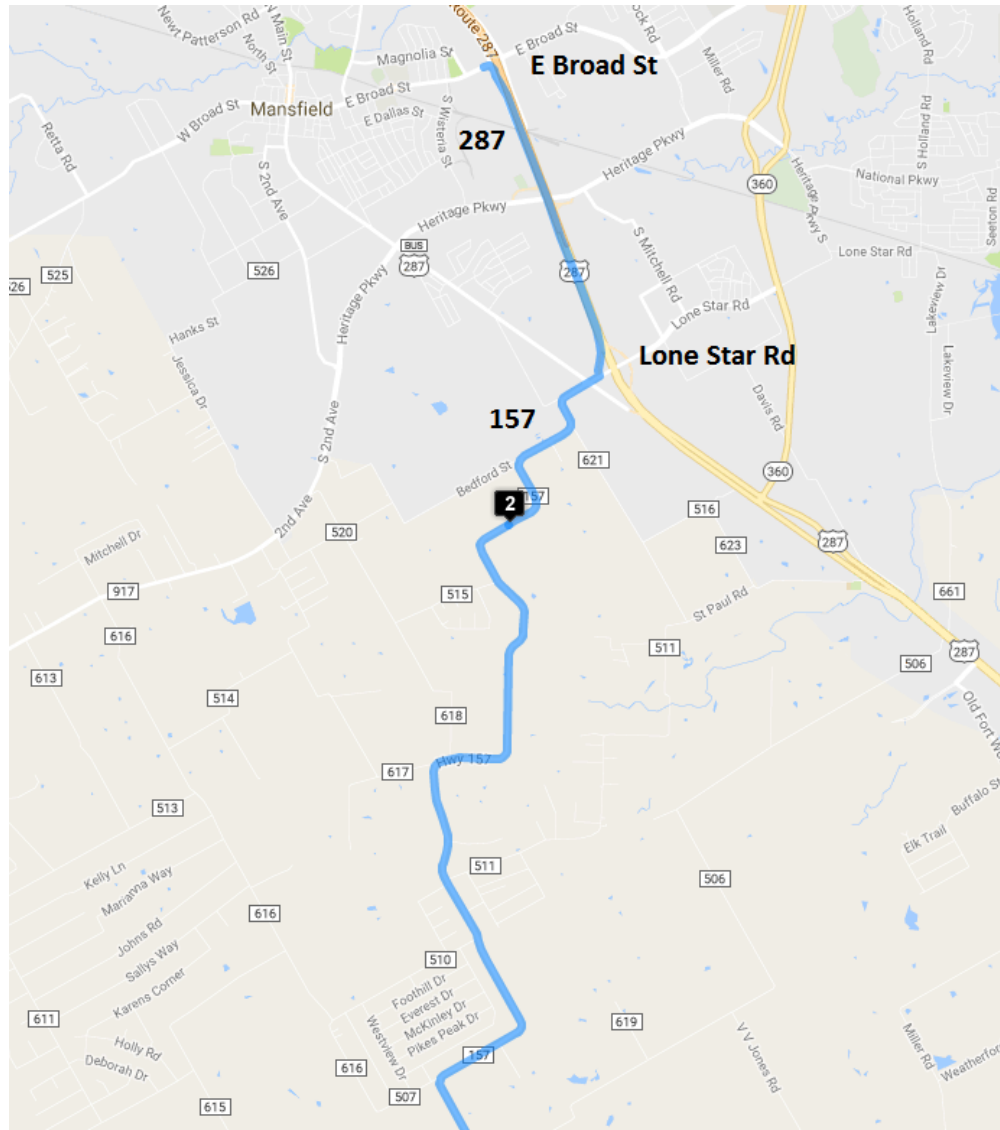


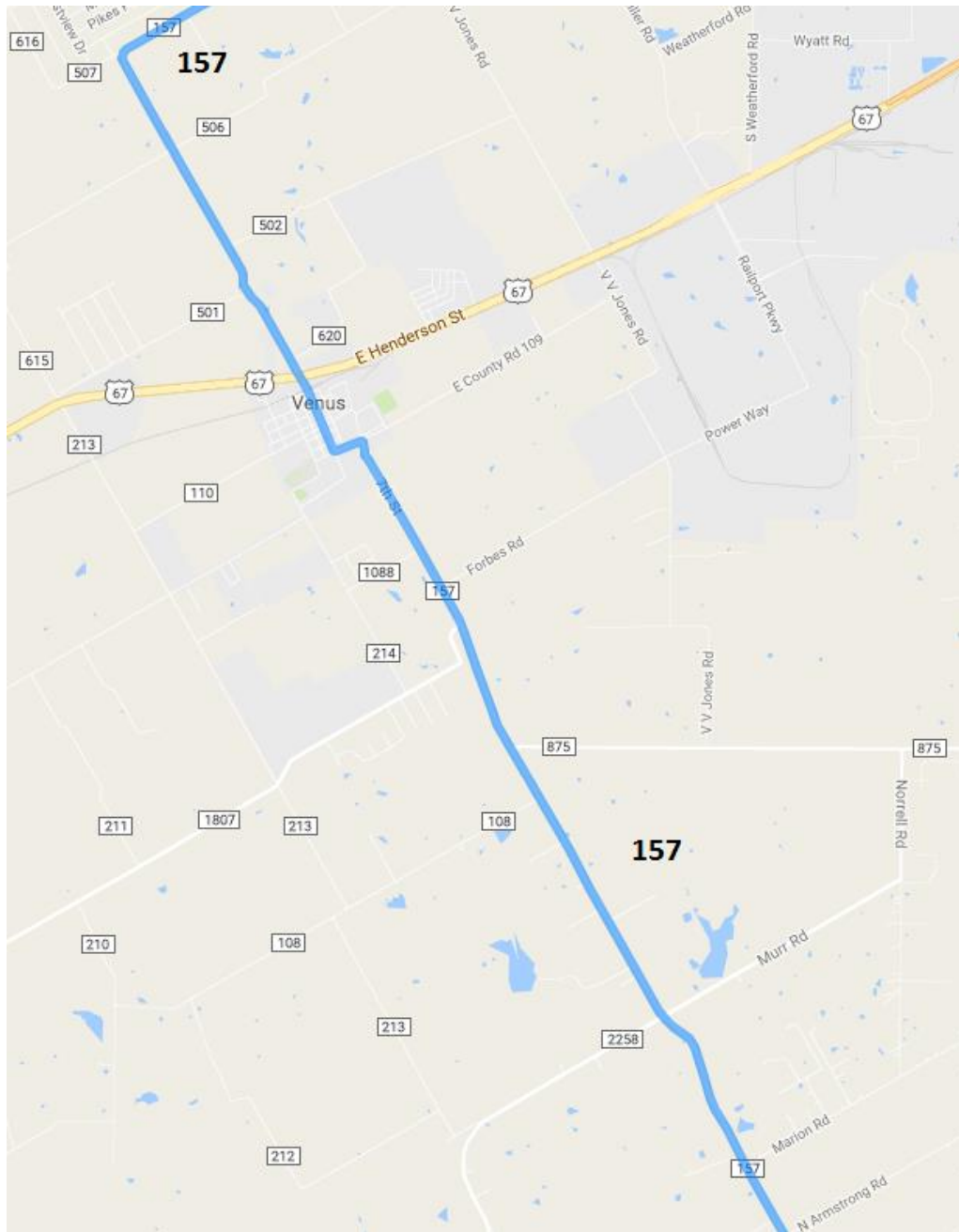
## Route Points

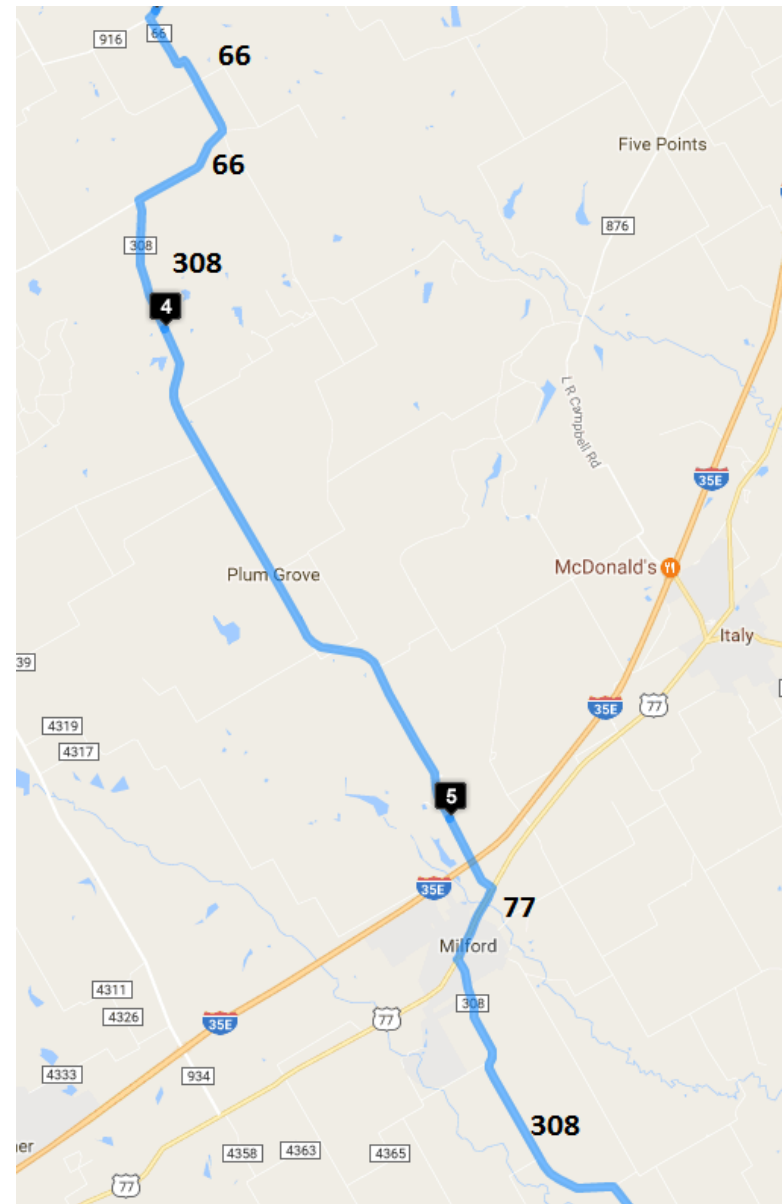
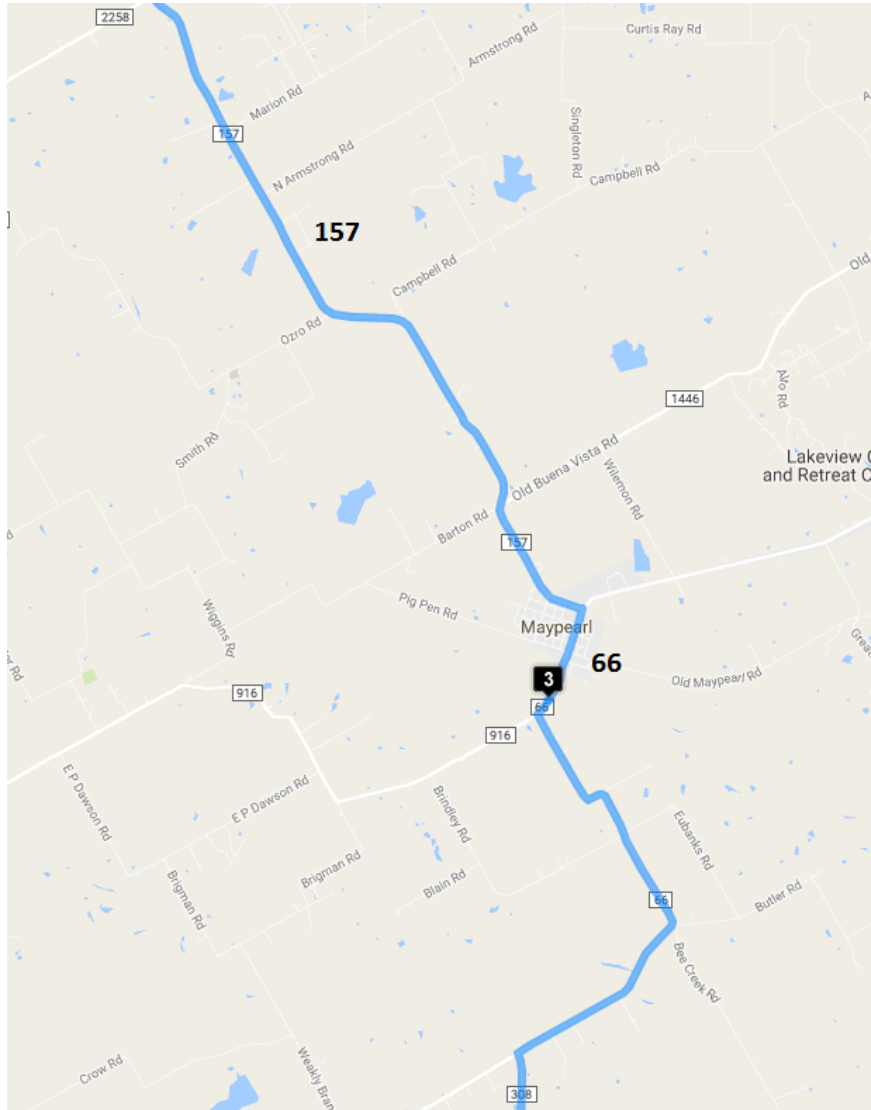
(32.5673215, -97.11878860000002)  
(32.5215473, -97.11583990000003)  
(32.3037689, -97.01601060000002)  
(32.24274630000001, -97.01399709999998)  
(32.1490075, -96.94953900000002)

(32.0019459, -96.8736437)  
(31.8397342, -96.9763701)  
(31.8016014, -97.1020666)  
(31.7829588, -97.11333130000003)  
(31.7023932, -97.21621770000002)  
(31.55915409999999, -97.12732)  
(31.55467089999999, -97.1190039)

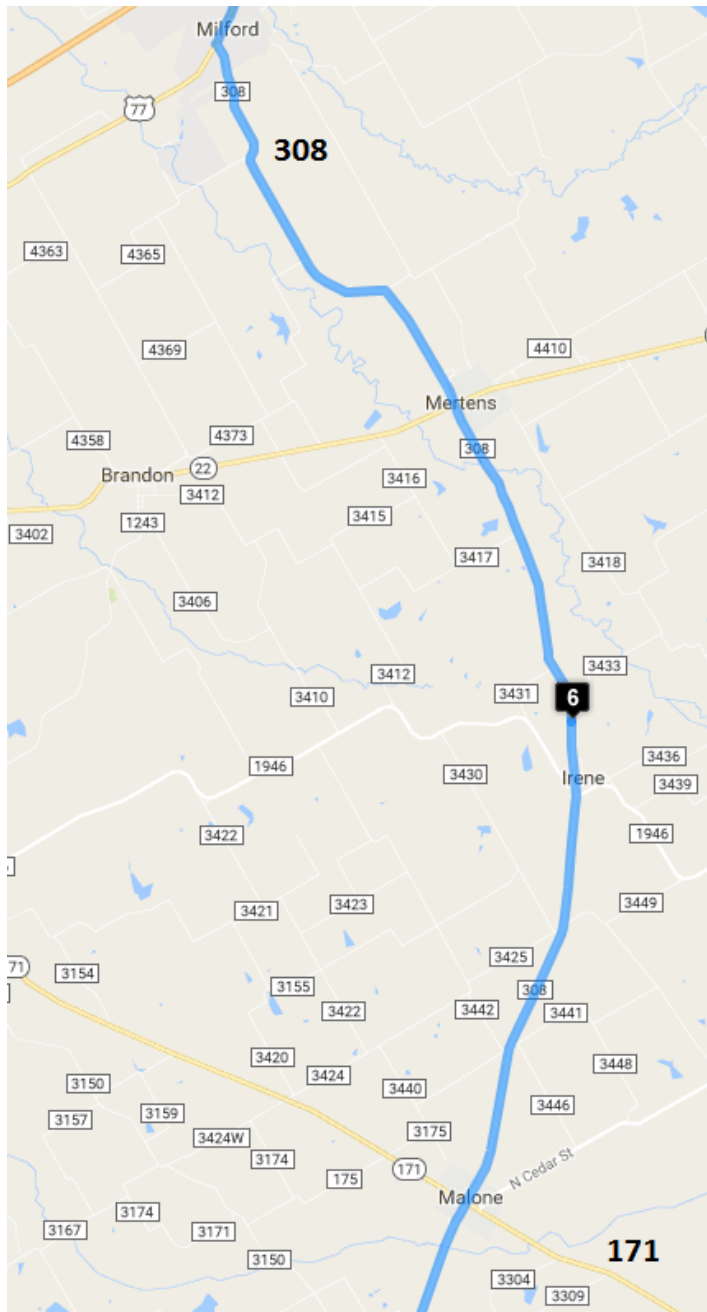
## Maps

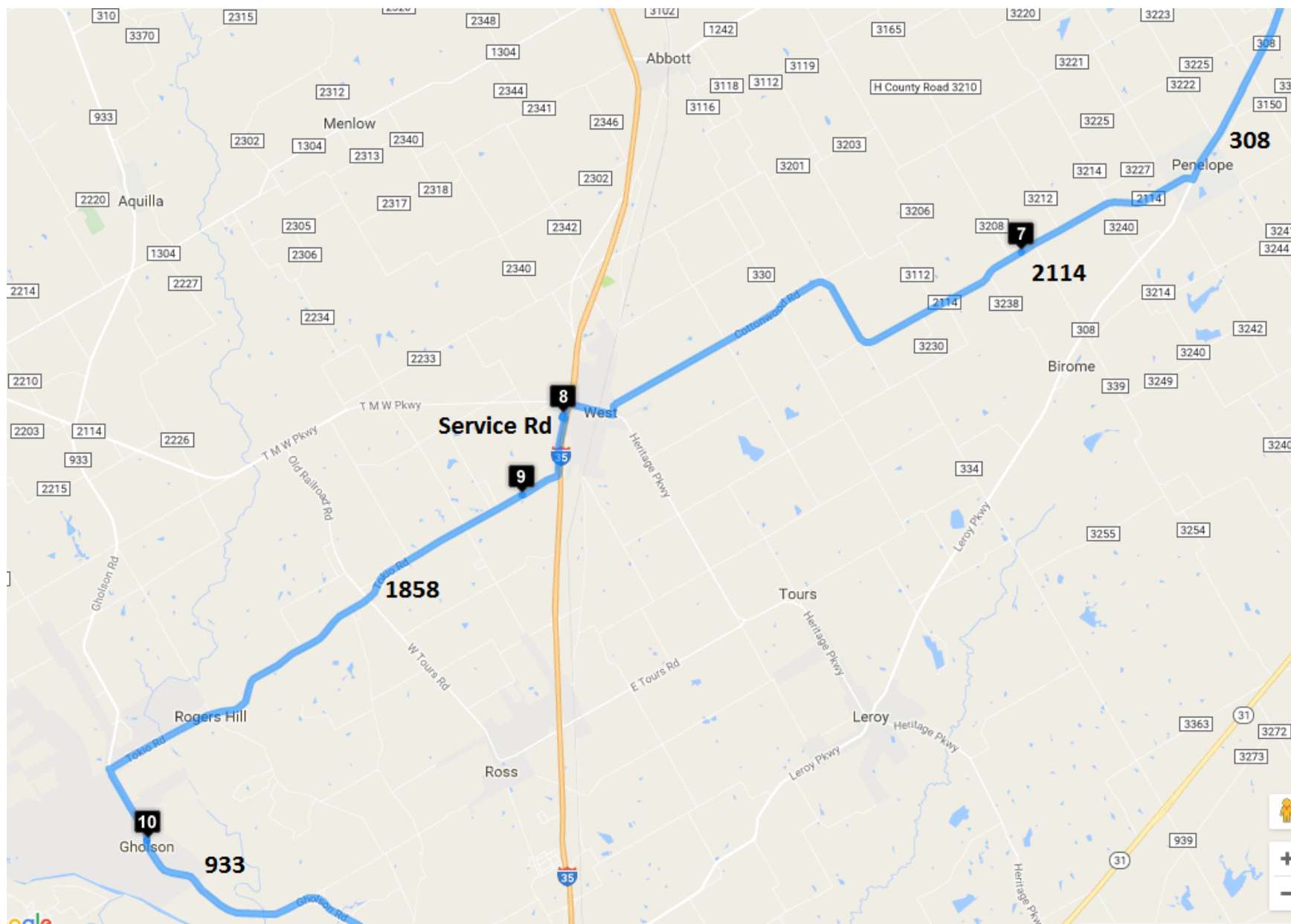


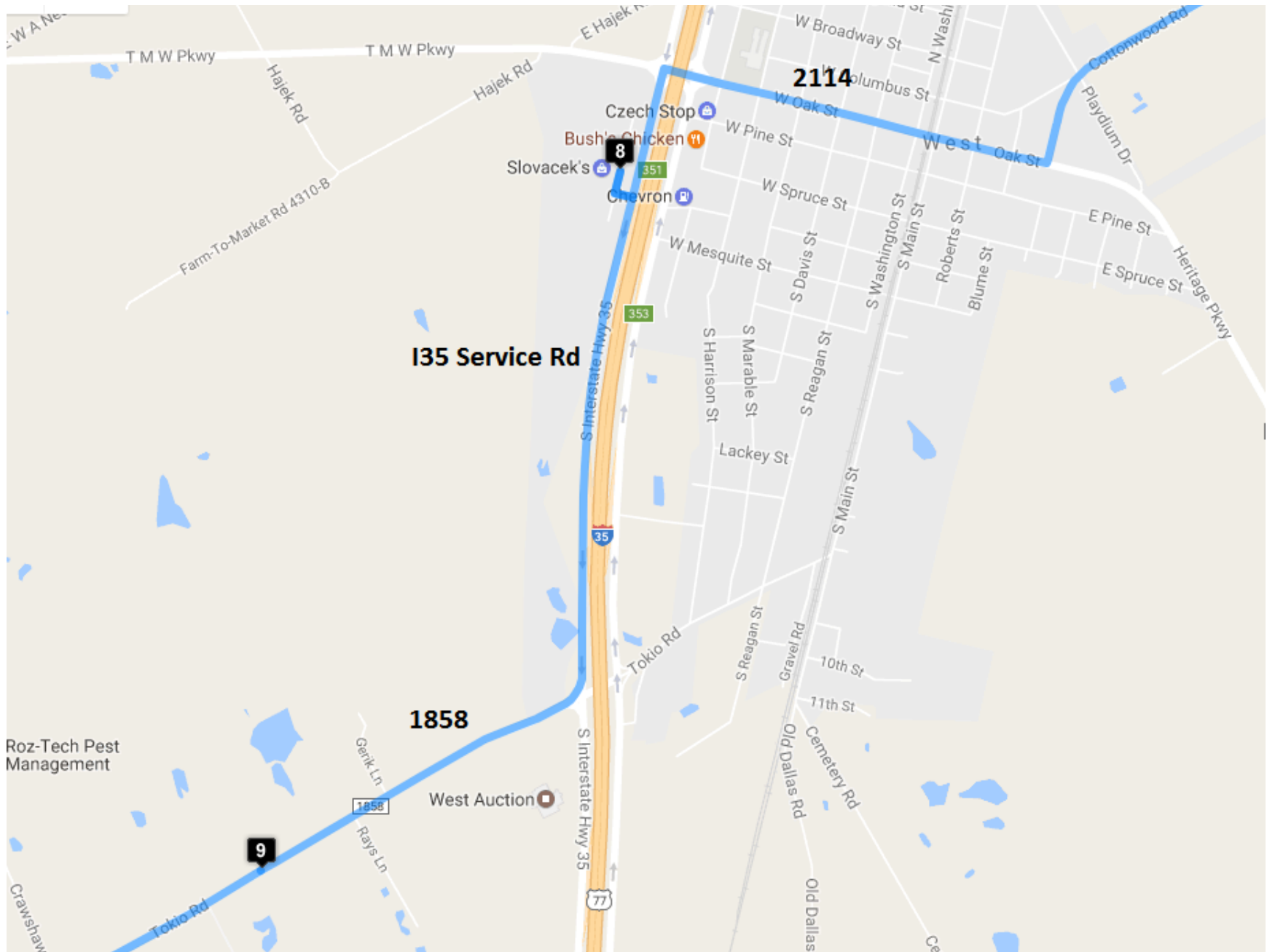


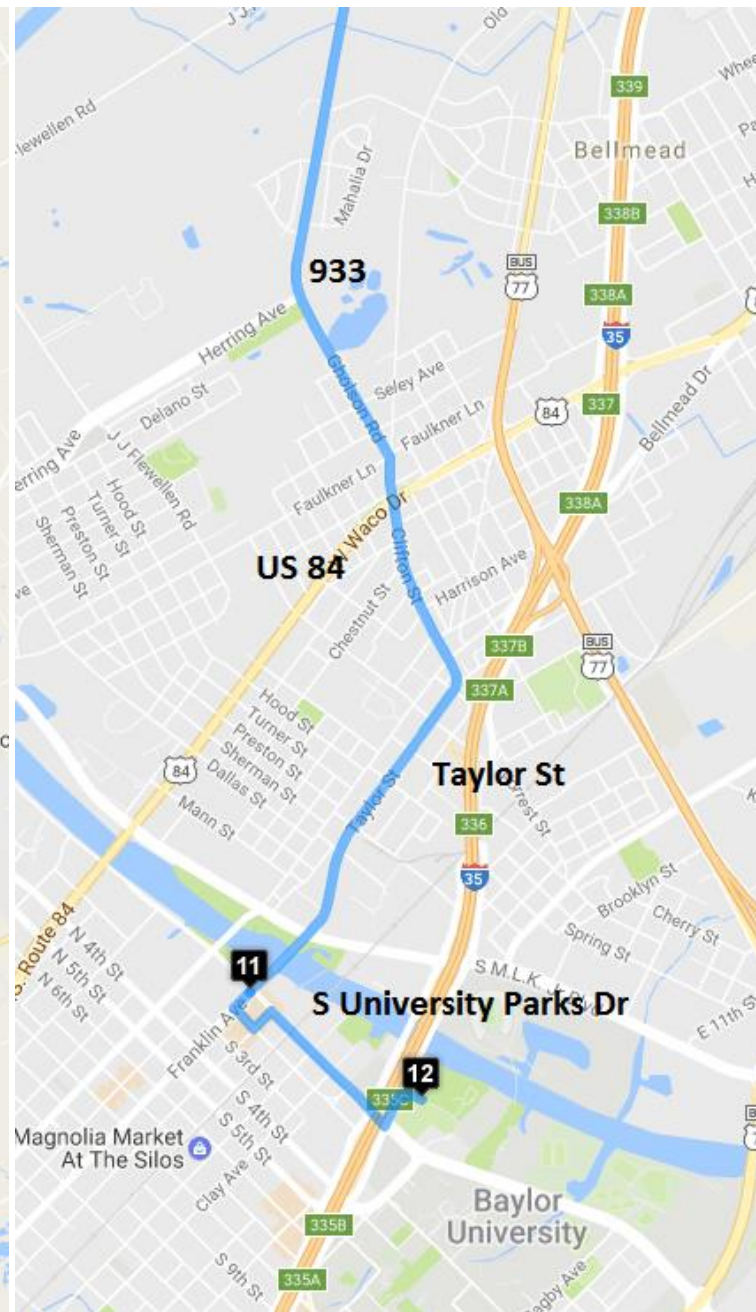
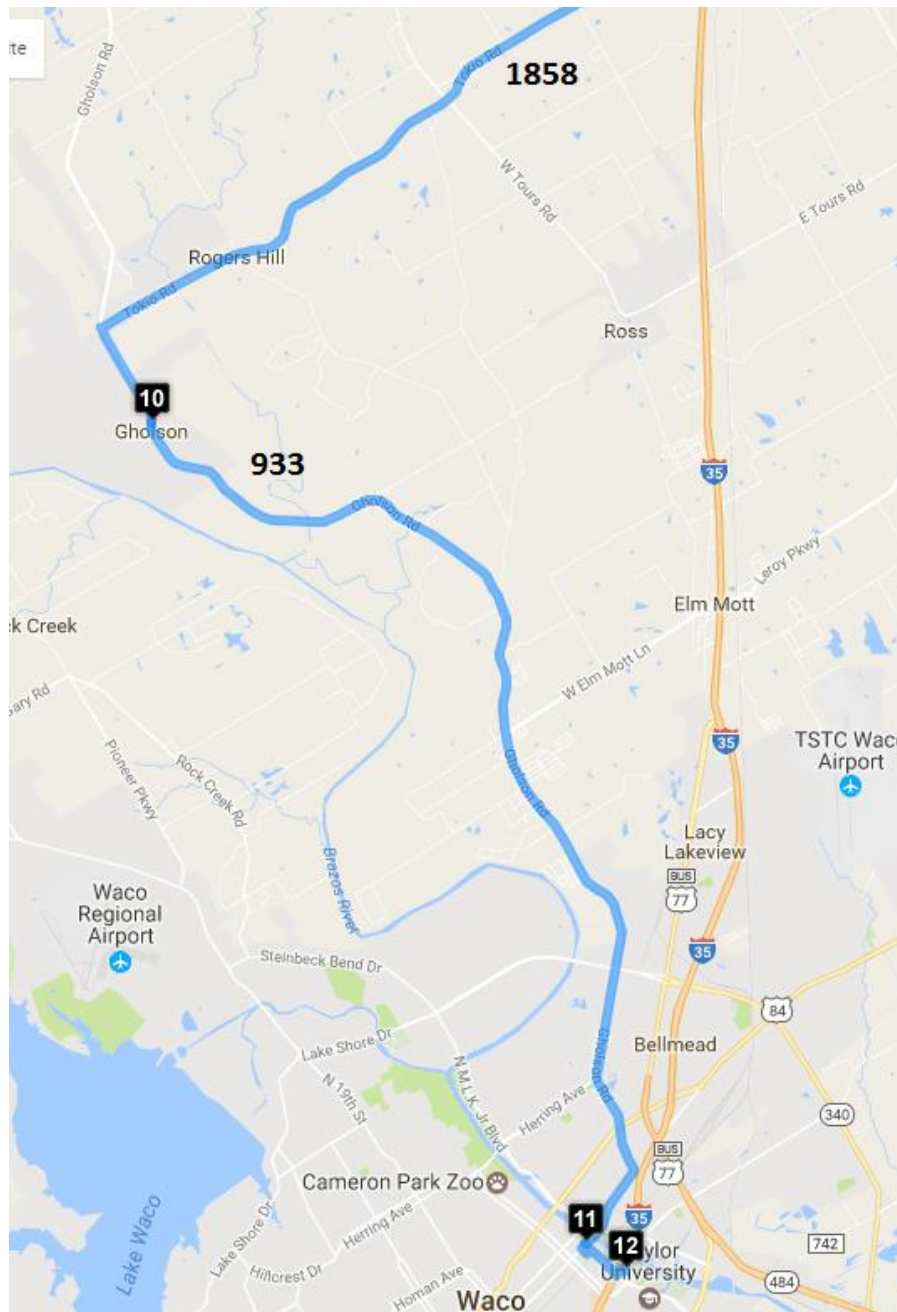




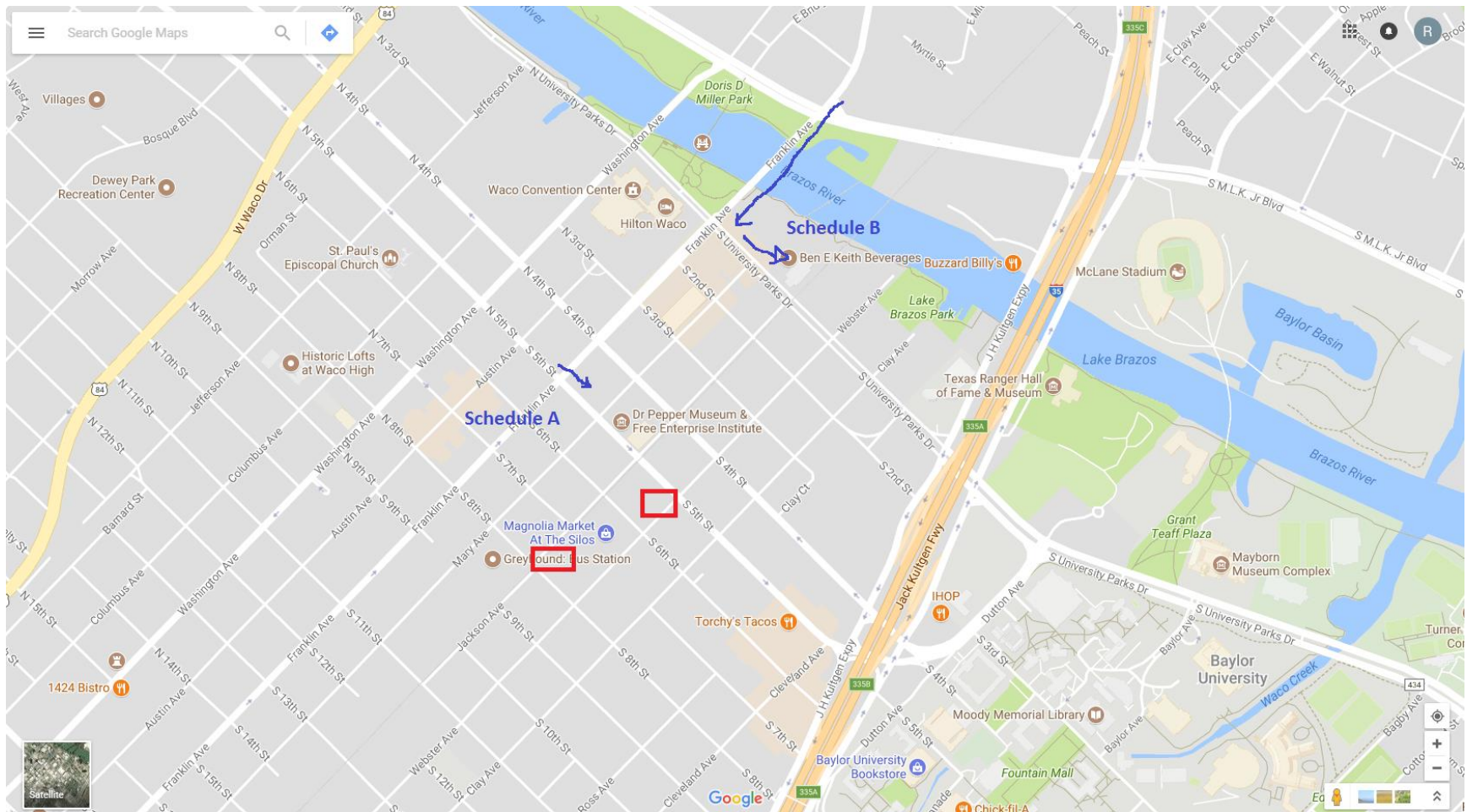
















## Turn-by-Turn

<b>1</b>	(32.5673215, -97.11878860000002)
Head <b>northeast</b> on <b>E Broad St</b>	171 ft
Turn <b>right</b> onto <b>U.S. 287 Frontage Rd</b>	0.1 mi
Take the ramp on the <b>left</b> onto <b>US-287 S</b>	1.9 mi
Take the <b>Lone Star Rd</b> exit toward <b>U.S. 287 BUSSINESS</b>	0.3 mi
Turn <b>right</b> onto <b>Lone Star Rd</b>	0.3 mi
Continue onto <b>FM157</b>	1.2 mi
<b>2</b>	(32.5215473, -97.11583990000003)
Head <b>southwest</b> on <b>FM157</b> toward <b>County Rd 515</b>	18.0 mi
Turn <b>right</b> onto <b>FM 66 W/S Main St</b> Continue to follow FM 66 W	0.7 mi
<b>3</b>	(32.3037689, -97.01601060000002)
Head <b>southwest</b> on <b>FM 66 W</b>	0.1 mi
Turn <b>left</b> to stay on <b>FM 66 W</b>	3.3 mi
Turn <b>left</b> onto <b>FM 308 S</b>	1.8 mi
<b>4</b>	(32.242746300000001, -97.01399709999998)
Head <b>southeast</b> on <b>FM 308 S</b>	7.9 mi
<b>5</b>	(32.1490075, -96.949539000000002)
Head <b>southeast</b> on <b>FM 308 S</b>	1.1 mi
Turn <b>right</b> onto <b>US-77 S</b>	1.0 mi
Turn <b>left</b> onto <b>FM 308 S</b>	9.9 mi
<b>6</b>	(32.0019459, -96.8736437)
Head <b>south</b> on <b>FM 308 S</b> toward <b>S Third St</b>	10.8 mi
Turn <b>right</b> onto <b>FM2114 W</b>	3.1 mi
<b>7</b>	(31.8397342, -96.9763701)
Head <b>southwest</b> on <b>FM2114 W</b> toward <b>County Rd 3208</b>	8.2 mi
Turn <b>right</b> onto <b>Oak St</b>	0.6 mi
Continue onto <b>Heritage Pkwy/T M W Pkwy</b>	453 ft
Turn <b>left</b> onto <b>S Interstate Hwy 35/S M O Robinson Dr</b>	0.2 mi



Turn <b>right</b> onto <b>Czech Heritage Pkwy</b>	174 ft
Turn <b>right</b> onto <b>Melodie Dr</b> Destination will be on the left	207 ft
<b>8</b> (31.8016014, -97.1020666)	
Head <b>south</b> on <b>Melodie Dr</b> toward <b>Czech Heritage Pkwy</b>	207 ft
Turn <b>left</b> onto <b>Czech Heritage Pkwy</b>	174 ft
Turn <b>right</b> onto <b>S Interstate Hwy 35/S M O Robinson Dr</b>	0.9 mi
Turn <b>right</b> onto <b>Tokio Rd</b> Destination will be on the left	0.7 mi
<b>9</b> (31.7829588, -97.11333130000003)	
Head <b>southwest</b> on <b>Tokio Rd</b> toward <b>Bob White Way</b>	8.2 mi
Turn <b>left</b> onto <b>Gholson Rd W</b> Destination will be on the right	1.3 mi
<b>10</b> (31.7023932, -97.21621770000002)	
Head <b>south</b> on <b>Gholson Rd</b> toward <b>Wildcat Cir</b>	12.1 mi
Continue onto <b>Clifton St</b>	0.7 mi
Continue onto <b>Taylor St</b>	0.9 mi
Continue onto <b>Franklin Ave</b>	0.2 mi
<b>11</b> (31.559154099999999, -97.12732)	
Head <b>southwest</b> on <b>Franklin Ave</b> toward <b>S 2nd St</b>	341 ft
Turn <b>left</b> onto <b>S 2nd St</b>	449 ft
Turn <b>left</b> onto <b>Mary Ave</b>	367 ft
Turn <b>right</b> onto <b>S University Parks Dr</b>	0.5 mi
Turn <b>left</b> onto <b>S Interstate Hwy 35/J H Kultgen Expy</b>	482 ft
Turn <b>right</b>	164 ft
Turn <b>right</b> Destination will be on the right	236 ft
<b>12</b> (31.554670899999999, -97.1190039)	