

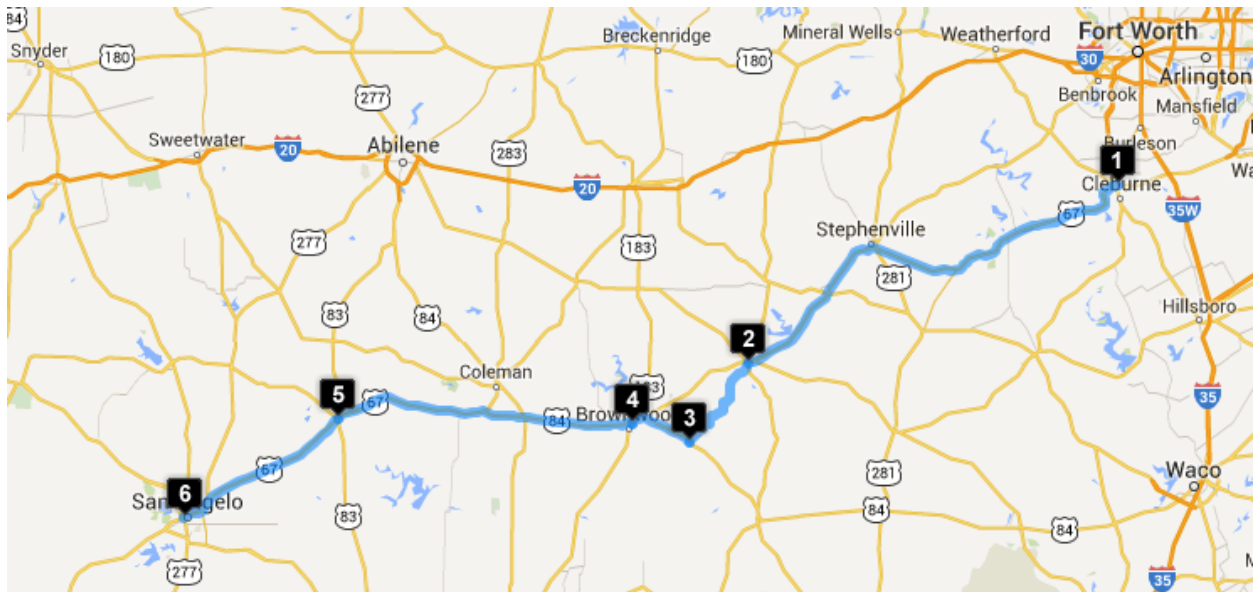
West Texas Day 1

Tool used to generate map: <http://www.gebweb.net/optimap/>

Start: Thurs, 4/12/2018 9:00a at Home Depot Parking Lot (212 West Katherine P Raines Road, Cleburne, TX 76033)

Trip duration: 3 hrs 48 min

Trip length: 353 km (219.8 miles)



Route Points

212 West Katherine P Raines Road, Cleburne, TX 76033

(31.8915507, -98.60503019999999)
(31.676122, -98.79510949999997)
(31.72816049999999, -98.97992569999997)
(31.738353, -99.94504570000004)
(31.4720555, -100.45051710000001)

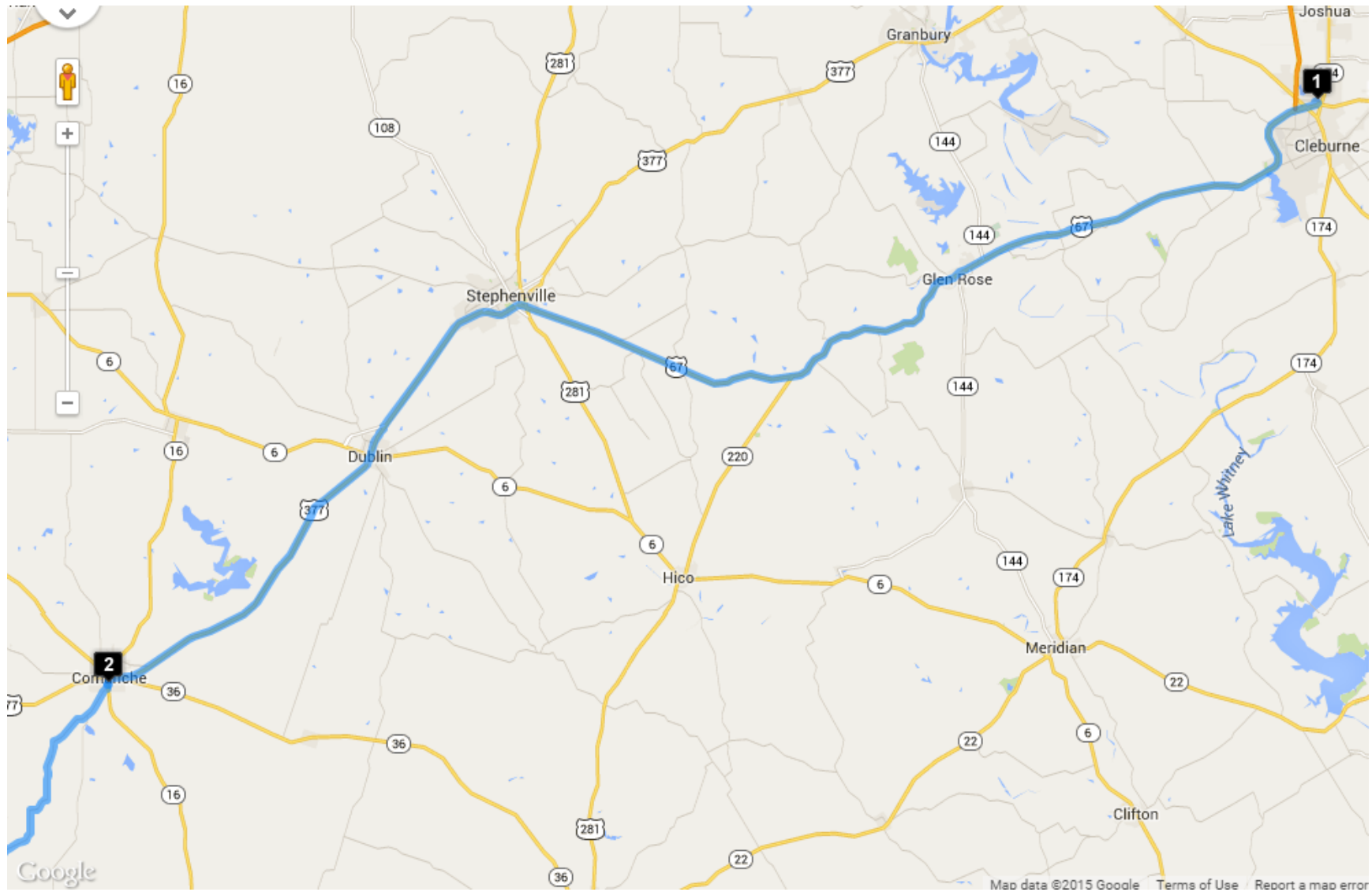
Way Points

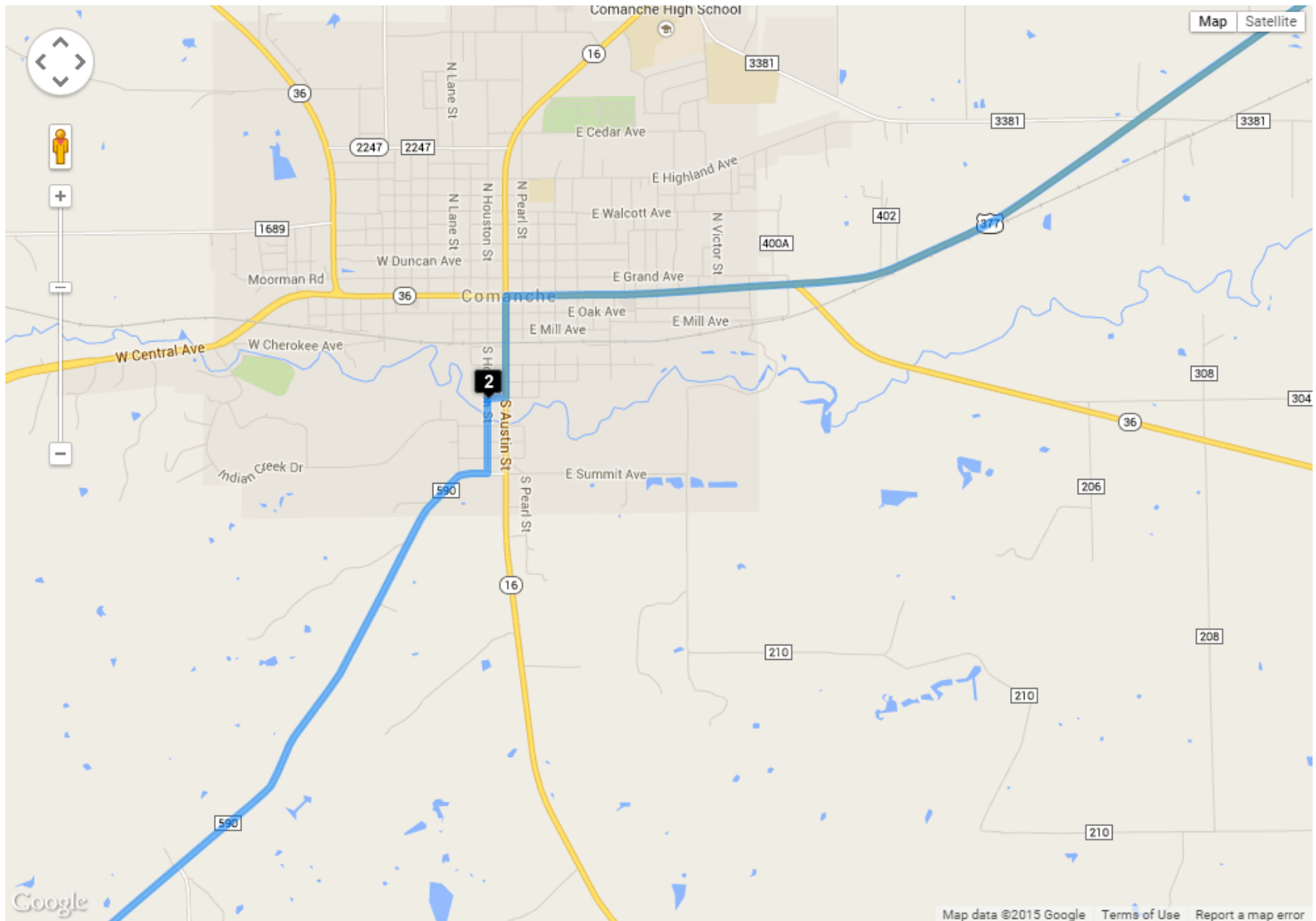
0: (32.3844108, -97.39599629999998)
1: (31.8915507, -98.60503019999999)
2: (31.676122, -98.79510949999997)
3: (31.72816049999999, -98.97992569999997)
4: (31.738353, -99.94504570000004)
5: (31.4720555, -100.45051710000001)

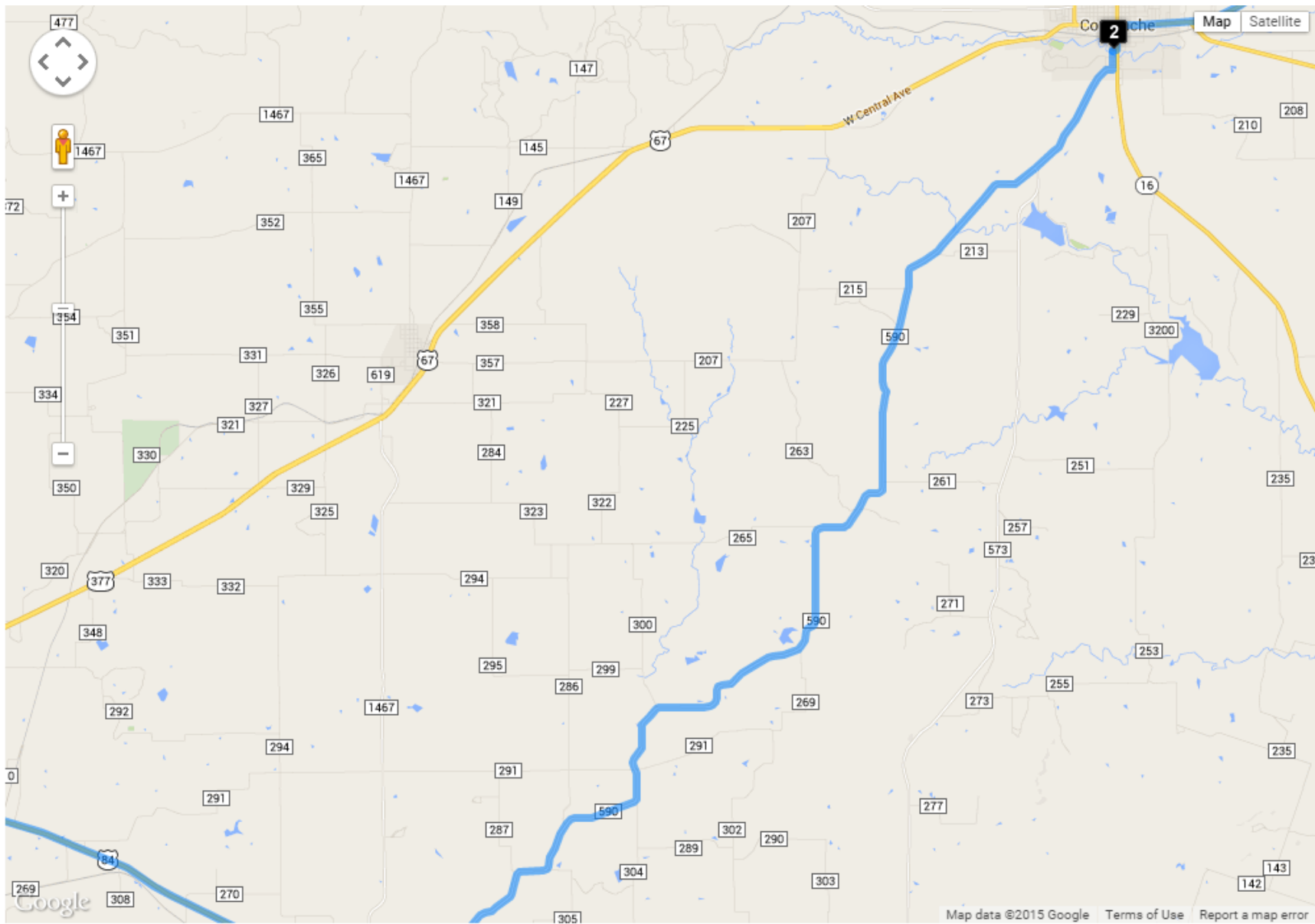
Rest-Stop: Comanche

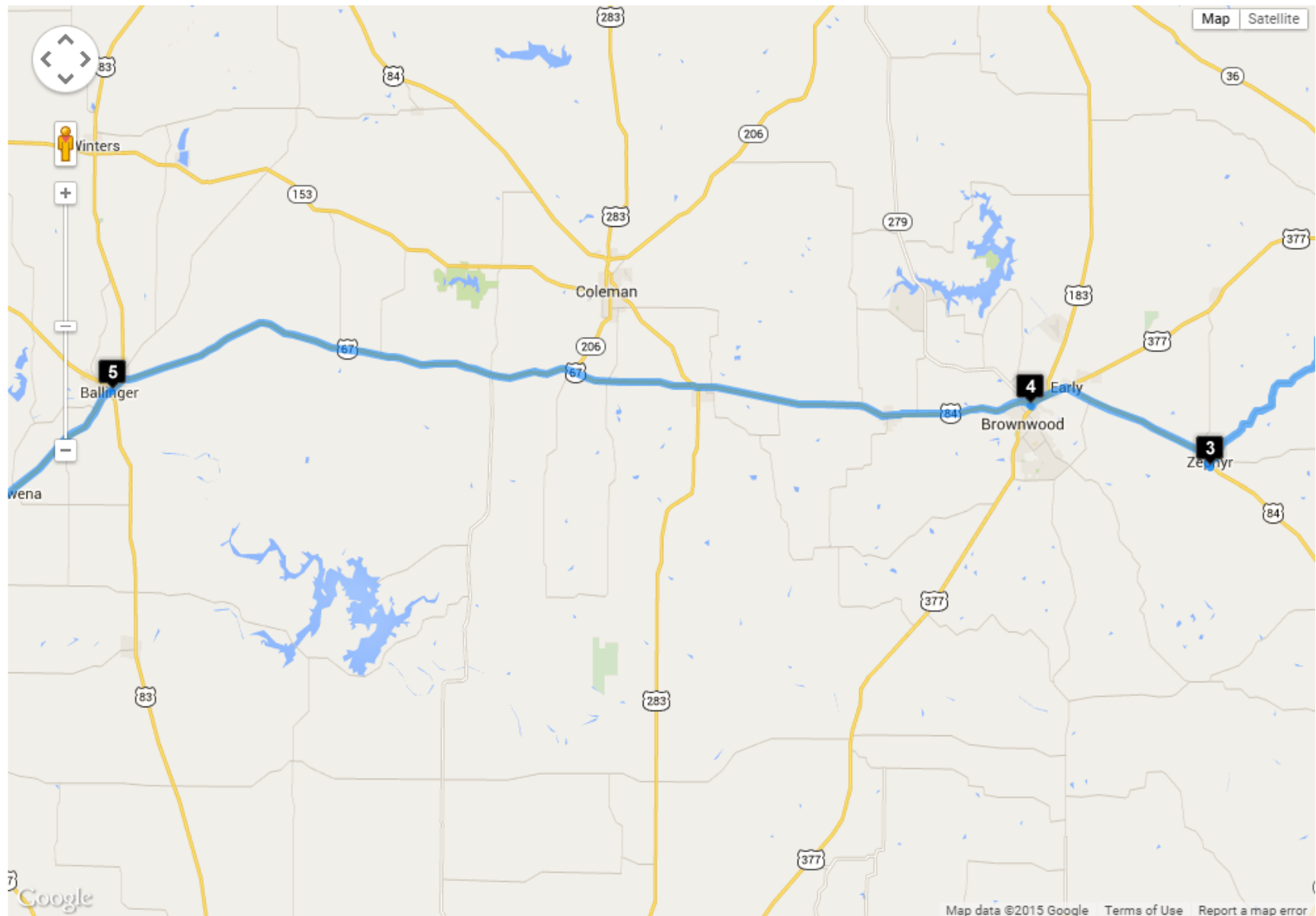
- Allsup's Convenience Store (501 East Central Avenue Comanche, TX 76442); On the right-hand side
- Shell (303 West Central Avenue Comanche, TX 76442-3214); next gas station on the right-hand side

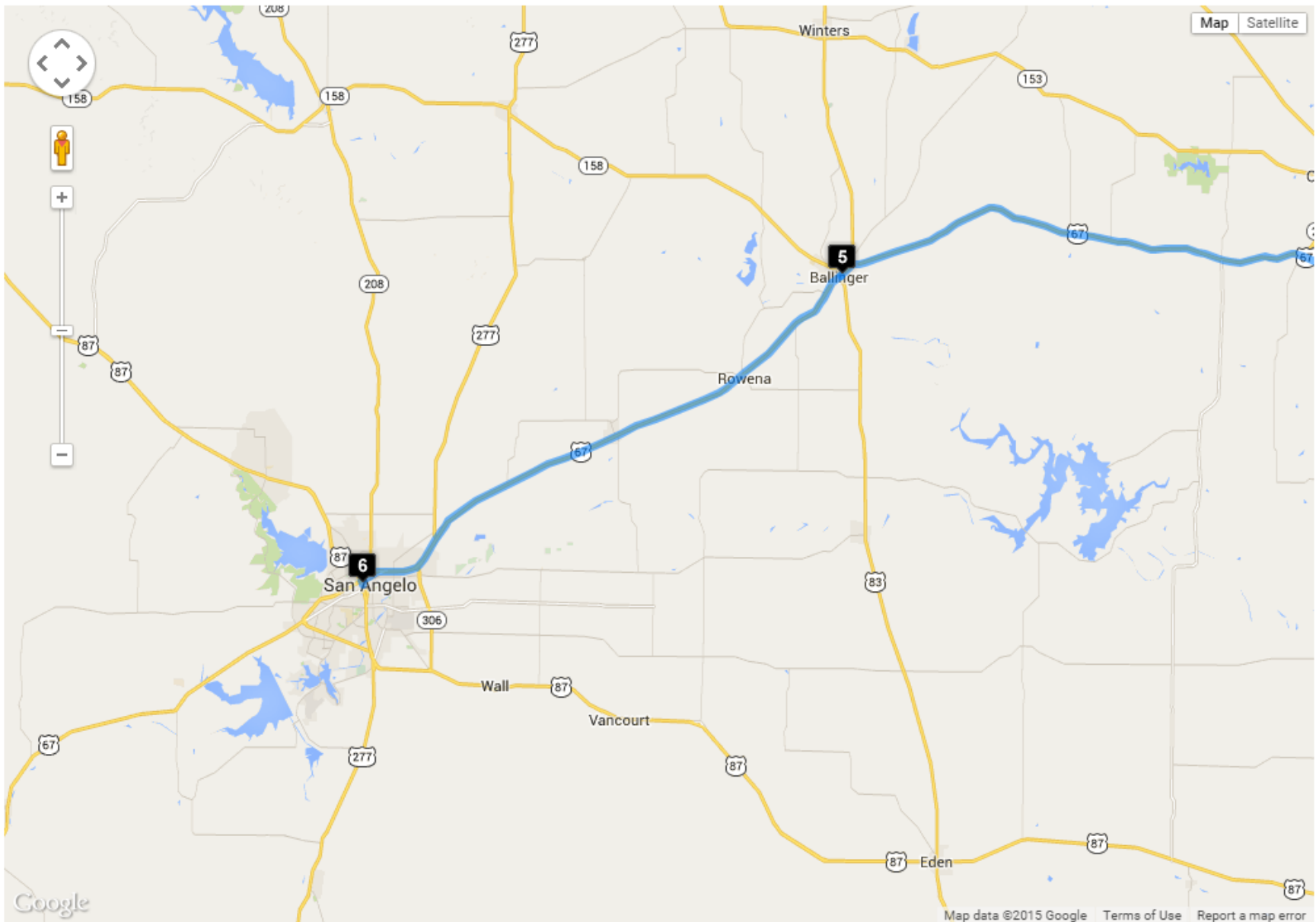
Maps – To Lunch













Home Depot, Cleburne 212 West Katherine P Raines Road, Cleburne, TX 76033

Head **west** toward **Pipeline Rd**

0.1 km

Turn **left** onto **Pipeline Rd**

0.1 km

Turn **left** toward **Marti Rd**

0.3 km/.3 mls

Turn **right** onto **Marti Rd**

45 m

Take the ramp on the **left** onto **US-67 S/W Katherine P Raines Rd**
Continue to follow US-67 S

88.6 km/55.4 mls

Turn **left** onto **E South Loop**

3.7 km/2.3 mls

Continue onto **US-377 S/US-67 S/W Washington St**
Continue to follow US-377 S/US-67 S

51.6 km/32.25 mls

Turn **left** onto **S Austin St** (signs for **Texas 16 S**)

0.6 km/.4 mls

Turn **right** onto **W Pecan Ave**

0.1 km

Turn **left** at the 1st cross street onto **S Houston St**

19 m



Commanche (31.8915507, -98.60503019999999) (Rest Stop)

Head **south** on **S Houston St** toward **W Walnut Ave**

0.4 km/.25 mls

Turn **right** onto **Farm to Market 590 S/W Summit Ave**
Continue to follow Farm to Market 590 S

33.8 km/21.1 mls

Turn **left** onto **US-183 S/US-84 E**

9 m



Zephyr (31.676122, -98.79510949999997)

Head **northwest** on **US-183 N/US-84 W** toward **Farm to Market 590 N**

16.1 km/10 mls

Turn **left** onto **US-377 S/US-67 S/US-84 W/Early Blvd**
Continue to follow US-377 S/US-67 S/US-84 W
Destination will be on the left

3.7 km/2.3 mls



Brownwood, TX (31.728160499999999, -98.97992569999997)

Head **north** on **US-67 S/US-84 W/W Commerce St** toward **W Commerce St**
Continue to follow US-67 S/US-84 W

34.5 km/21.56 mls

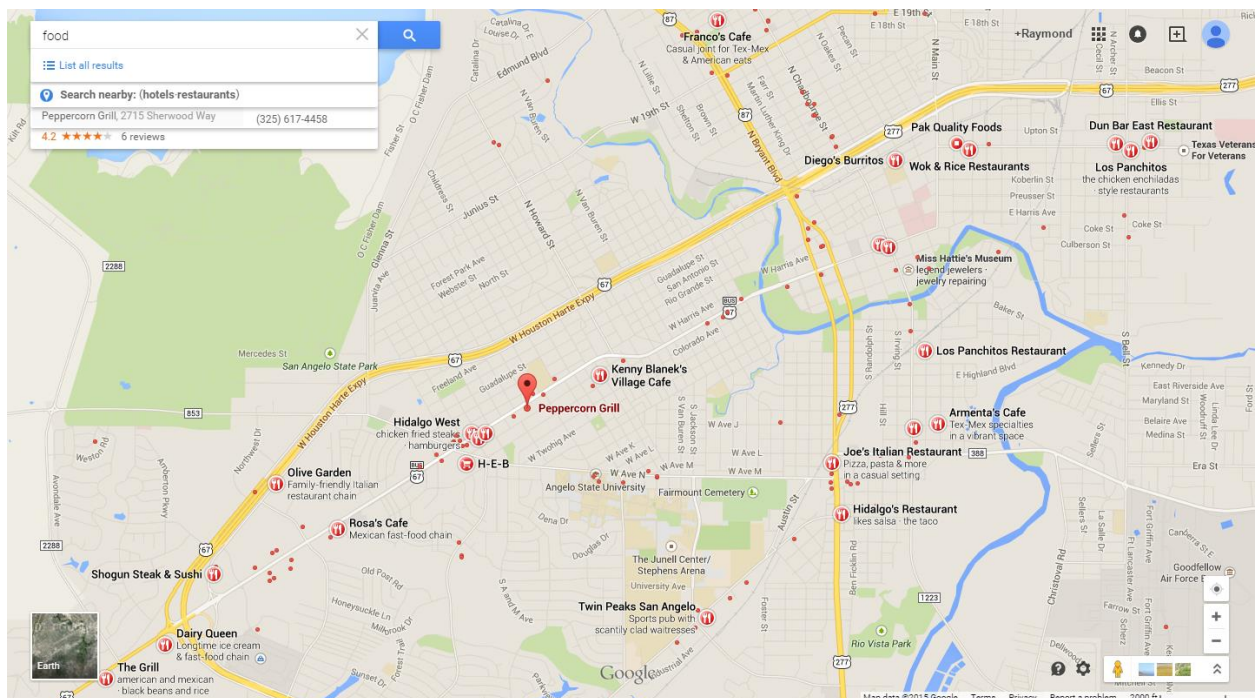
Turn **left** onto **US-67 S**

58.5 km/36.6 mls

Take the **US-83 S** ramp

0.8 km/.5 mls

Keep left and merge onto US-67 S/US-83 S/Hutchings Ave	1.4 km/.875 mls
Turn left onto S 6th St	0.1 km
Turn right at the 1 st cross street onto Strong Ave	58 m
5 Ballinger (31.738353, -99.94504570000004)	
Head southwest on Strong Ave toward S Broadway St	0.2 km/.125 mls
Turn right onto S 7th St	0.1 km
Turn left at the 1 st cross street onto US-67 S/Hutchings Ave Continue to follow US-67 S	57.3 km
Take the US-277 S ramp to US-87 S/US-87 N	0.5 km/.3125 mls
Continue onto US-277 S/W 7th St	90 m
Turn right onto US-87 N/N Bryant Blvd	0.7 km/.44 mls
Make a U-turn at W 15th St Destination will be on the right	0.1 km
6 RJ's BBQ 1405 N. Bryant Blvd. San Angelo, TX	



Lunch Suggestions from Trip Advisor (lunch ETA is about 12:45p):

- The Grill; pricy (\$10+/meal) but good (it's on the way out of town, so we need to decide if we want to be there). Stated as being crowded. (5769 Sherwood Way Ste 150 San Angelo, TX 76901-5622). Eclectic Cruisines; 325-944-2843; accepts reservations. OK parking. **(Next to the Gas Station meet up point)**
- The Concho Pearl (1601 S Chadbourne San Angelo, TX 76903); Burgers and things; 325-617-7805 (Old Sports Bar place; limited parking)
- R'J's Barbecue and Catering (1405 N. Bryant Blvd. San Angelo, TX) 325-659-4422; Old Gas station but looks like we could have enough parking.

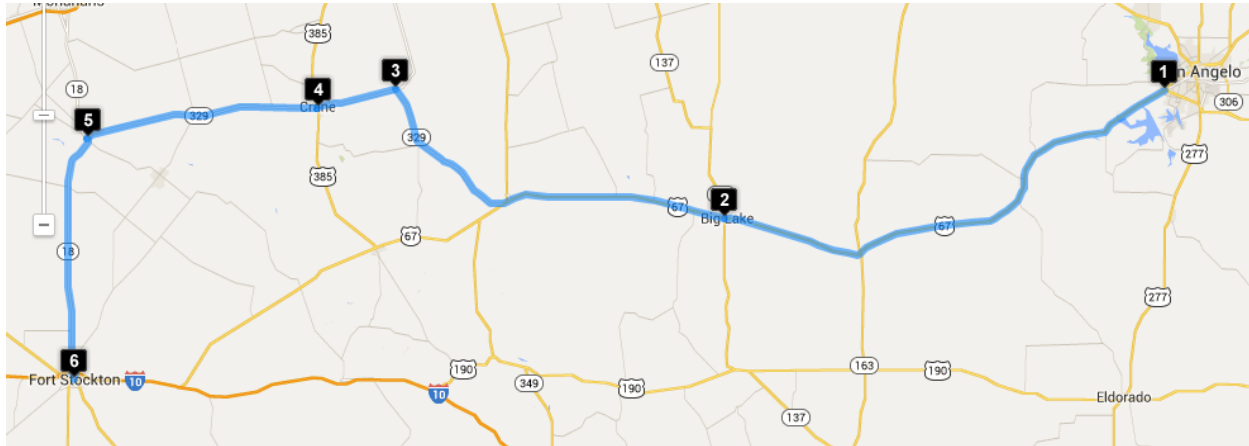
Fill up cars if needed;

We will meet at or near Stripes Gas Station (On the left just before Sam's Club, also on the left) 5665 Sherwood Way San Angelo, TX 76904

Day 1, From Lunch to Fort Stockton

Start time: ~2:30p

End Time: ~5:30p



Trip duration: 3 hrs 1 min

Trip length: 304 km (188.10 miles)

Route Points

5665 Sherwood Way San Angelo, TX 76904
(31.1915855, -101.46731490000002)
(31.4301217, -102.18175510000003)
(31.3969892, -102.3501311)
(31.3401132, -102.85060390000001)
2469 W IH-10, Fort Stockton, TX 79735

Way Points

0: (31.4275061, -100.5125238)
1: (31.1915855, -101.46731490000002)
2: (31.4301217, -102.18175510000003)
3: (31.3969892, -102.3501311)
(31.3401132, -102.85060390000001)
4: (30.8939555, -102.8793253)

Rest Stop: Big Lake

- Stripes Convenience Store (91 W 2nd St Big Lake, TX 76932)

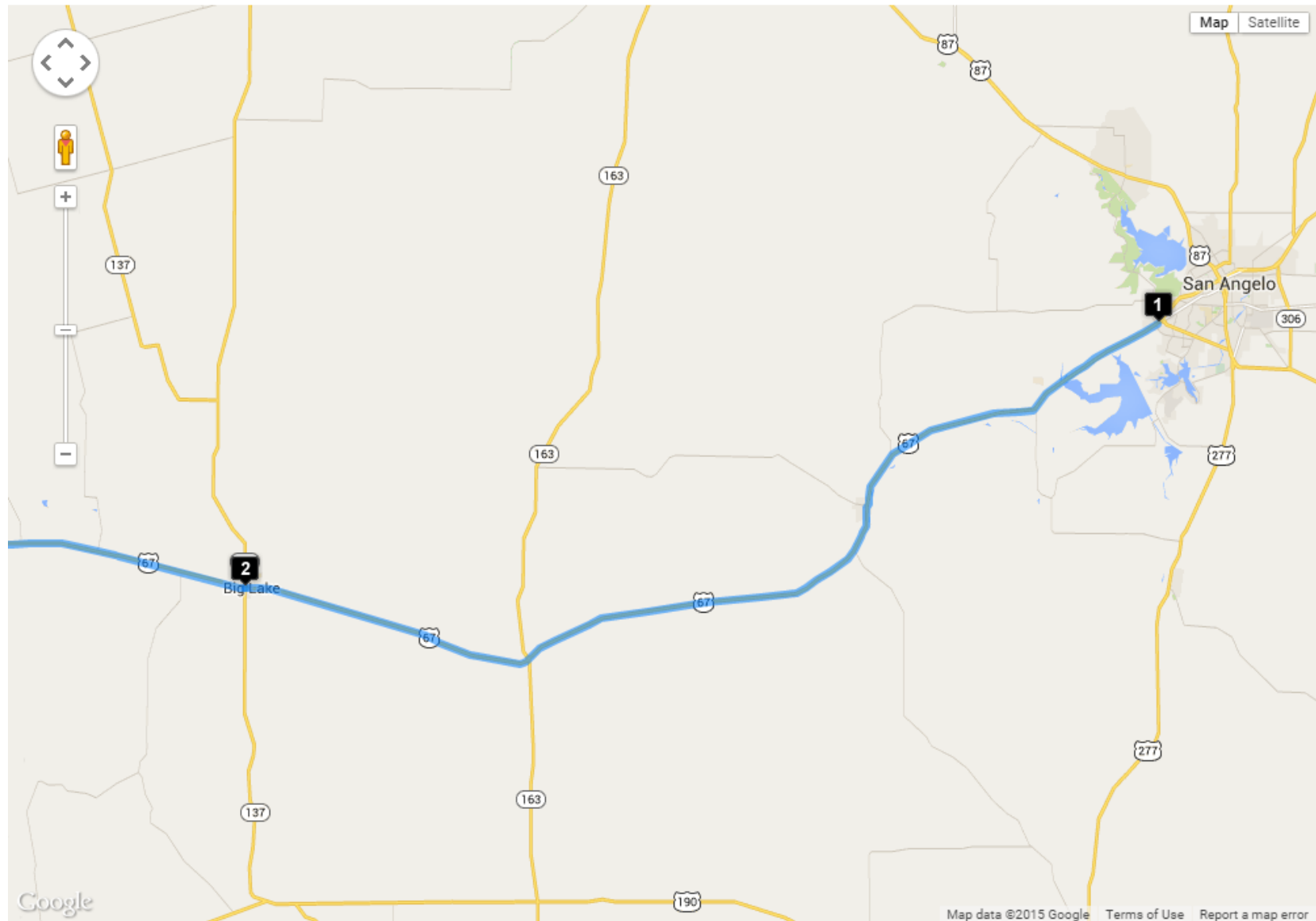
Hotel Destination: Holiday Inn Express & Suites 2915 W Dickinson Blvd, Fort Stockton, TX 79735

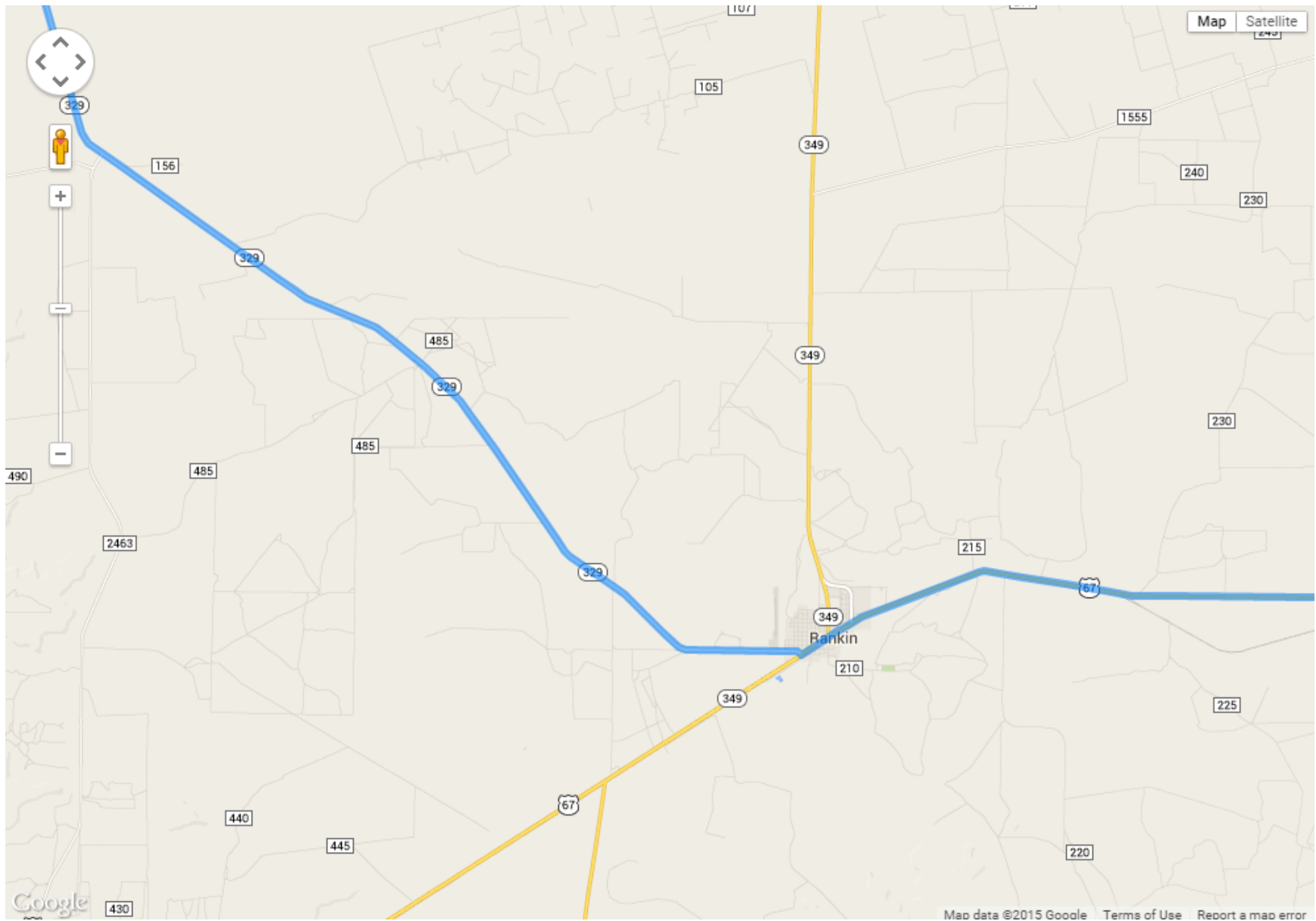
Food Options in Fort Stockton

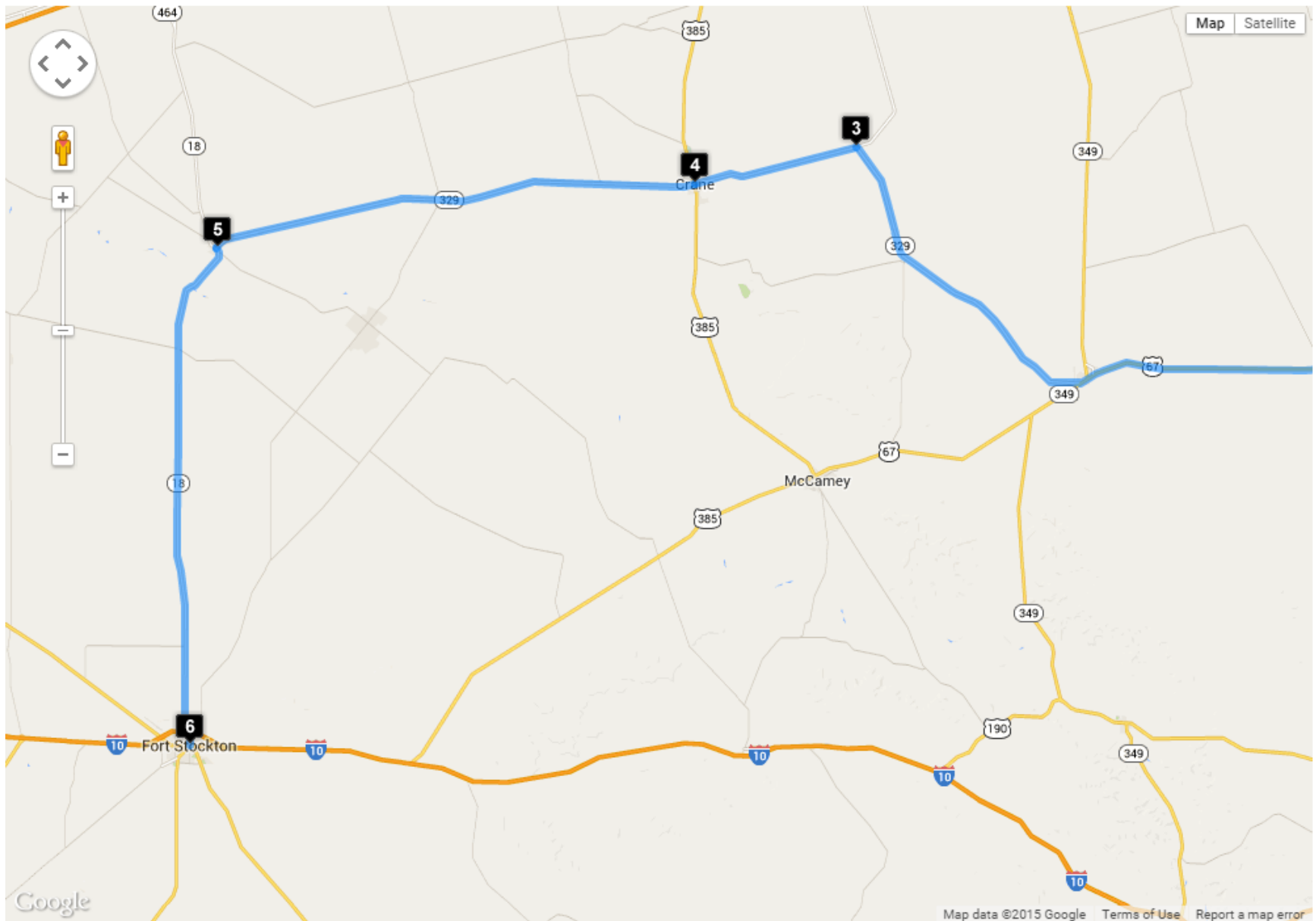
Mi Casita (405 E Dickinson Blvd Fort Stockton, TX 79735) 432-336-5368

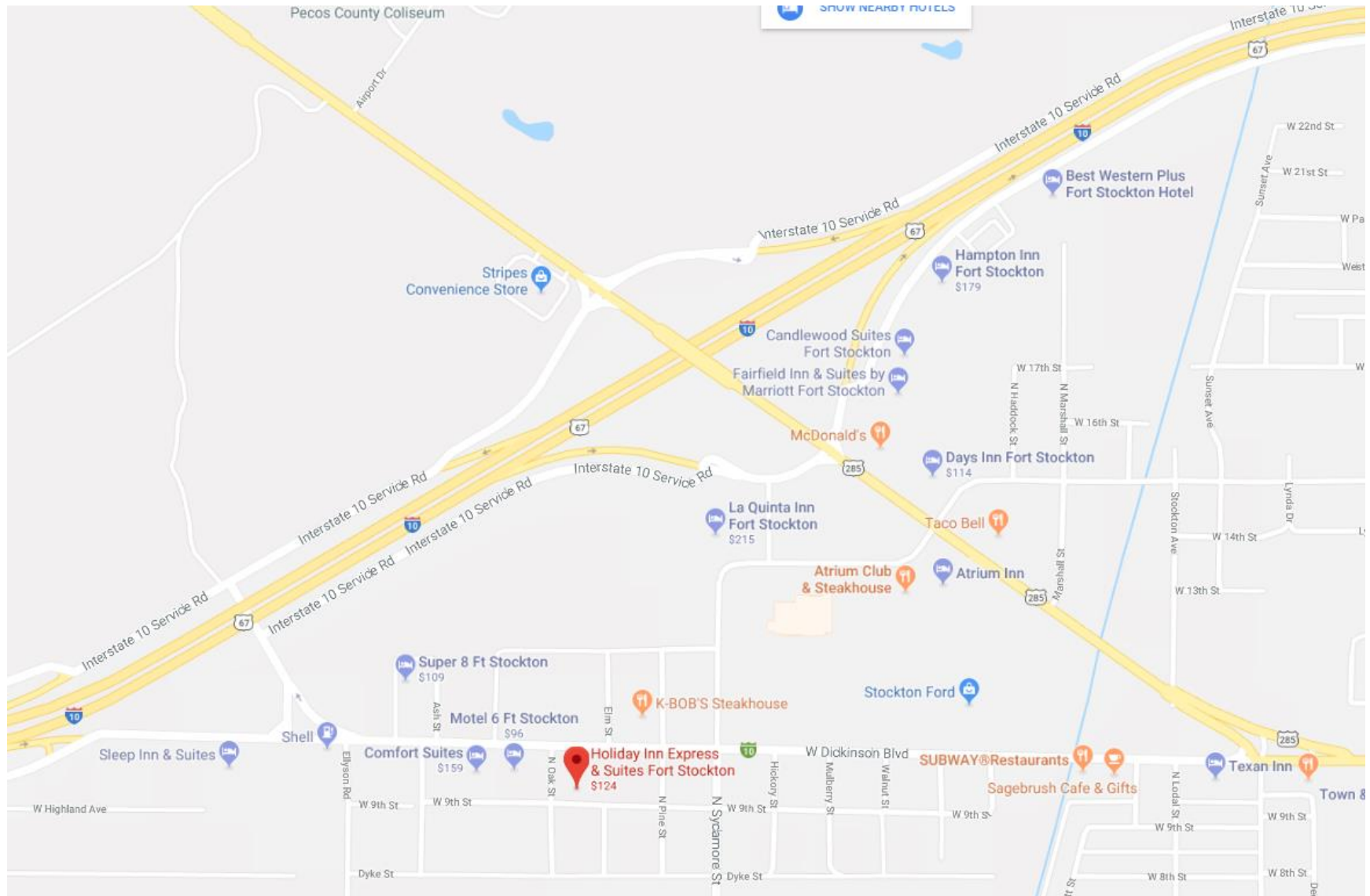
B's Family Dining (101 N. Main St. Fort Stockton, TX) 432-336-8499

Maps









Turn-by-Turn

1 San Angelo Chevron Station (31.4275061, -100.5125238)

Head **southwest** on **US-67 S/Sherwood Way** toward **Southland Blvd**
Continue to follow US-67 S

105 km

Turn **left** onto **TX-137 S**

12 m

2 (31.1915855, -101.46731490000002)

Head **north** on **TX-137 N** toward **W 2nd St**

12 m

Turn **left** at the 1st cross street onto **US-67 S**

46.6 km/29.125 mls

Turn **right** onto **TX-329 W**

34.6 km/21.625 mls

3 (31.4301217, -102.18175510000003)

Head **west** on **TX-329 W** toward **FM1492 N**

16.5 km/10.3 mls

Turn **left** onto **S Main St**

47 m

4 (31.3969892, -102.3501311)

Head **north** on **S Main St** toward **W 6th St**

47 m

Turn **left** at the 1st cross street onto **TX-329 W/W 6th St**
Continue to follow TX-329 W

48.6 km/30.375 mls

Turn **left** onto **C Ave**

34 m

5 (31.3401132, -102.85060390000001)

Head **northwest** on **C Ave** toward **1st St**

34 m

Turn **left** at the 1st cross street onto **1st St**

0.1 km

Turn **left** at the 1st cross street onto **TX-18 S/D Ave**
Continue to follow TX-18 S

49.8 km/31.125 mls

Turn **right** onto **Interstate 10 Service Rd**

Turn **left** onto **US 285 S**