

Choctaw Ranch House 2016

April 16rd, 2016

Tool to help generate maps: <http://www.gebweb.net/optimap/>

Start Point: RaceTrac at 1004 E University Dr, McKinney, Texas 75069 (East of 75) @ 3:30p

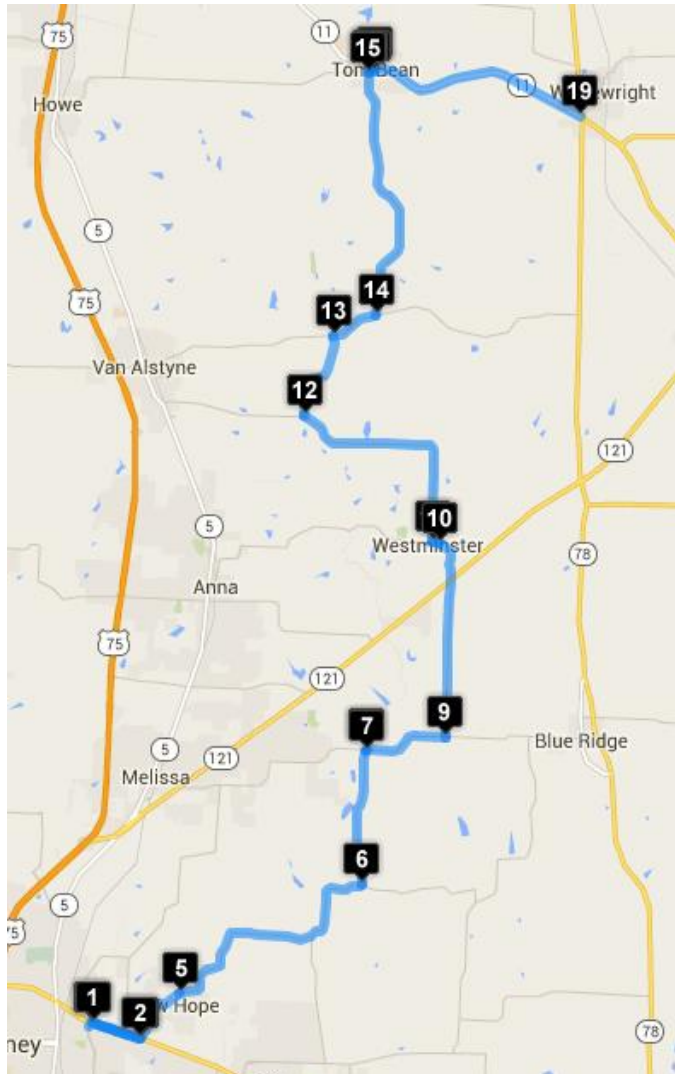
Trip Duration: ~ 92 miles

End: Choctaw Ranch House 589 Game Farm Rd, Denison TX 75021 (903.818.9466)

<http://www.choctawranchhouse.com/> @ ~5:30p

Tour Leader: Brian George (469-400-0049); Assistant: Raymond Mimick (817-999-0078)

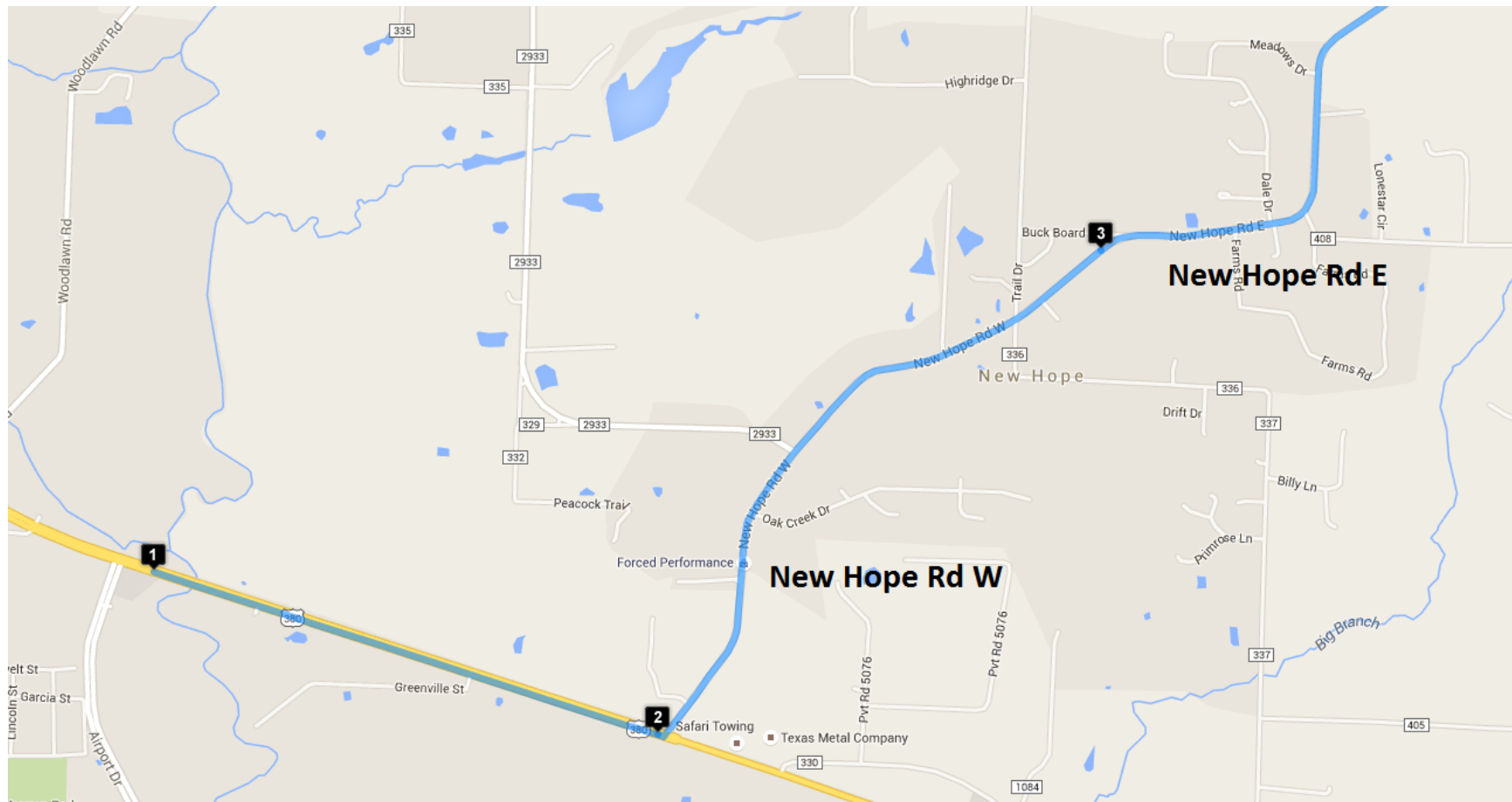
Part 1:

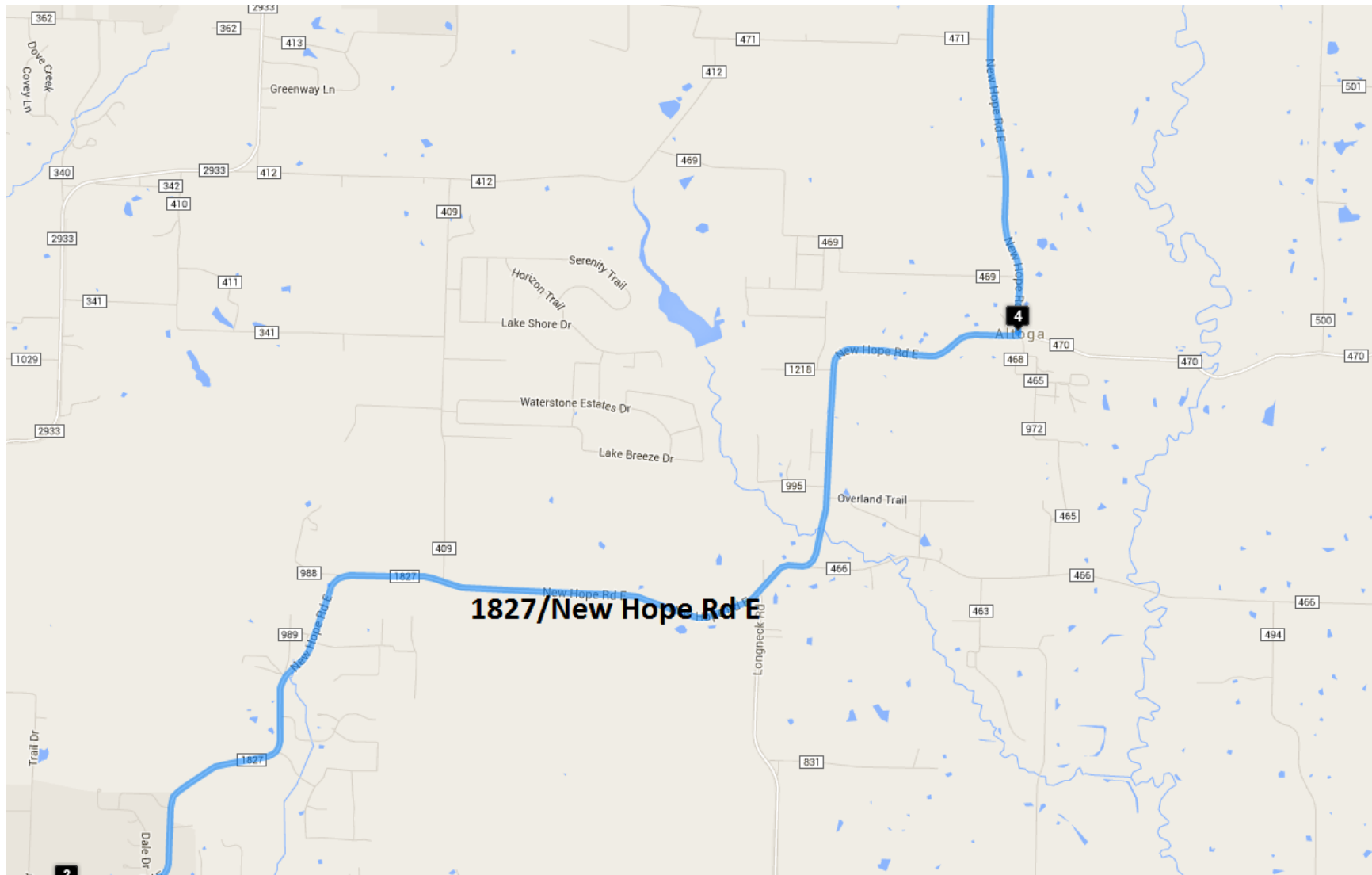


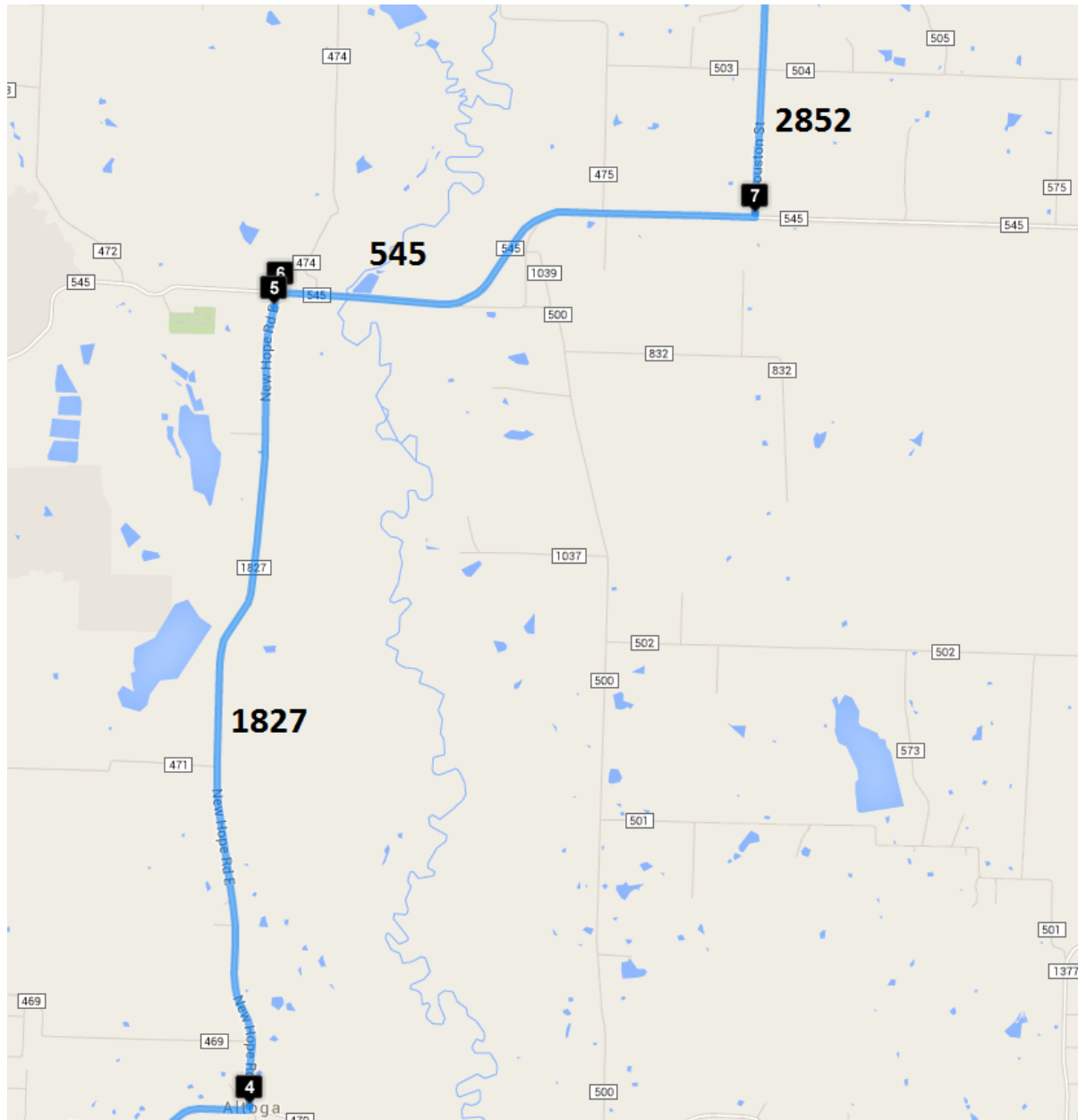
Route Points

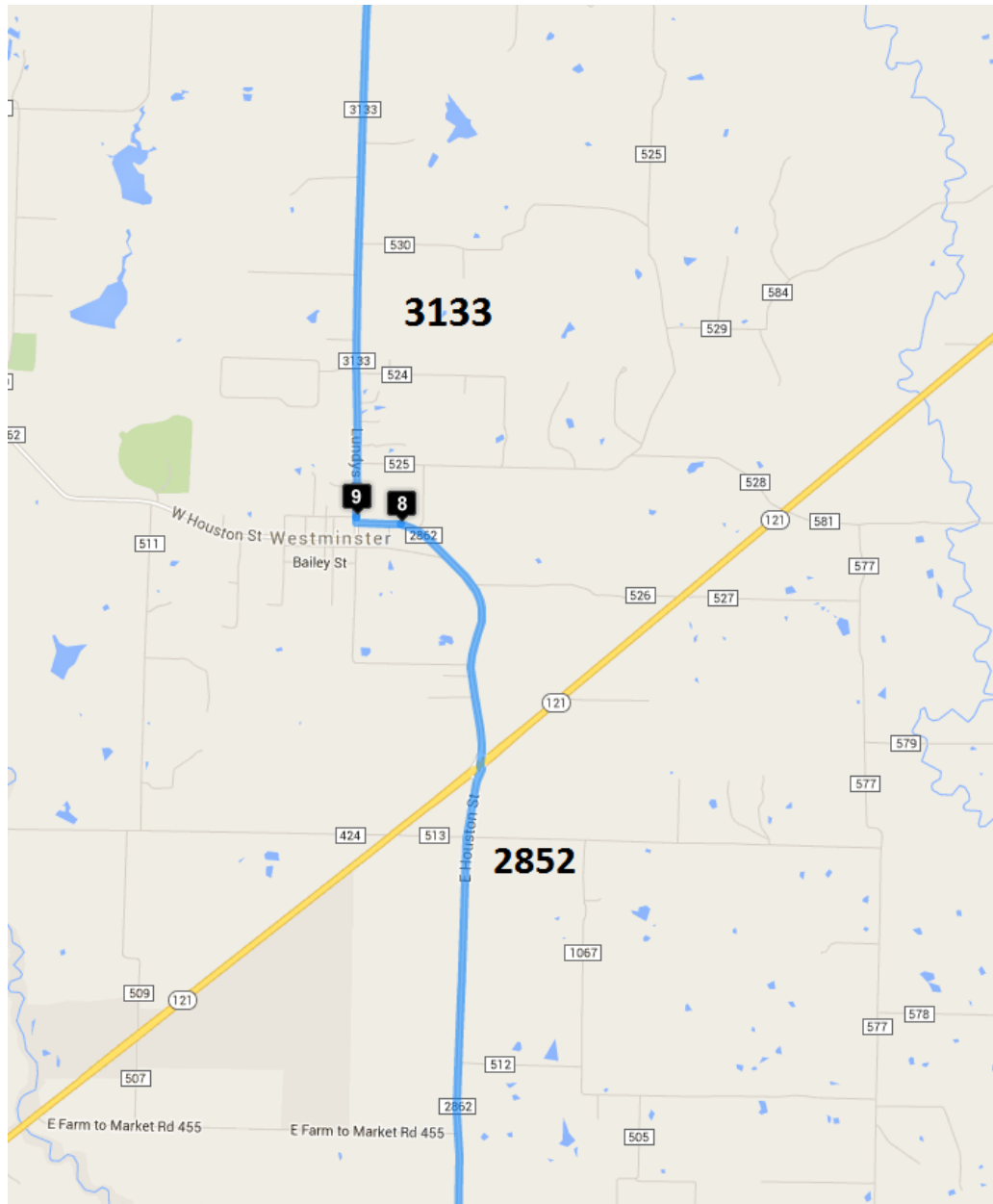
(33.2040652, -96.597474499999998)
(33.1990698, -96.5789777)
(33.2139609, -96.5627063)
(33.2498905, -96.489599699999999)
(33.2941177, -96.487969599999999)
(33.2948659, -96.487580400000001)
(33.2992161, -96.456131200000002)
(33.363483, -96.458480300000002)
(33.3638505, -96.461225799999997)
(33.4053715, -96.512577000000002)
(33.4320376, -96.5010719)
(33.4388558, -96.483852399999999)
(33.5189003, -96.4867759)
(33.5195792, -96.4864384)
(33.5198746, -96.4847087)
(33.5210277, -96.4841816)
(33.504759000000001, -96.401693299999998)

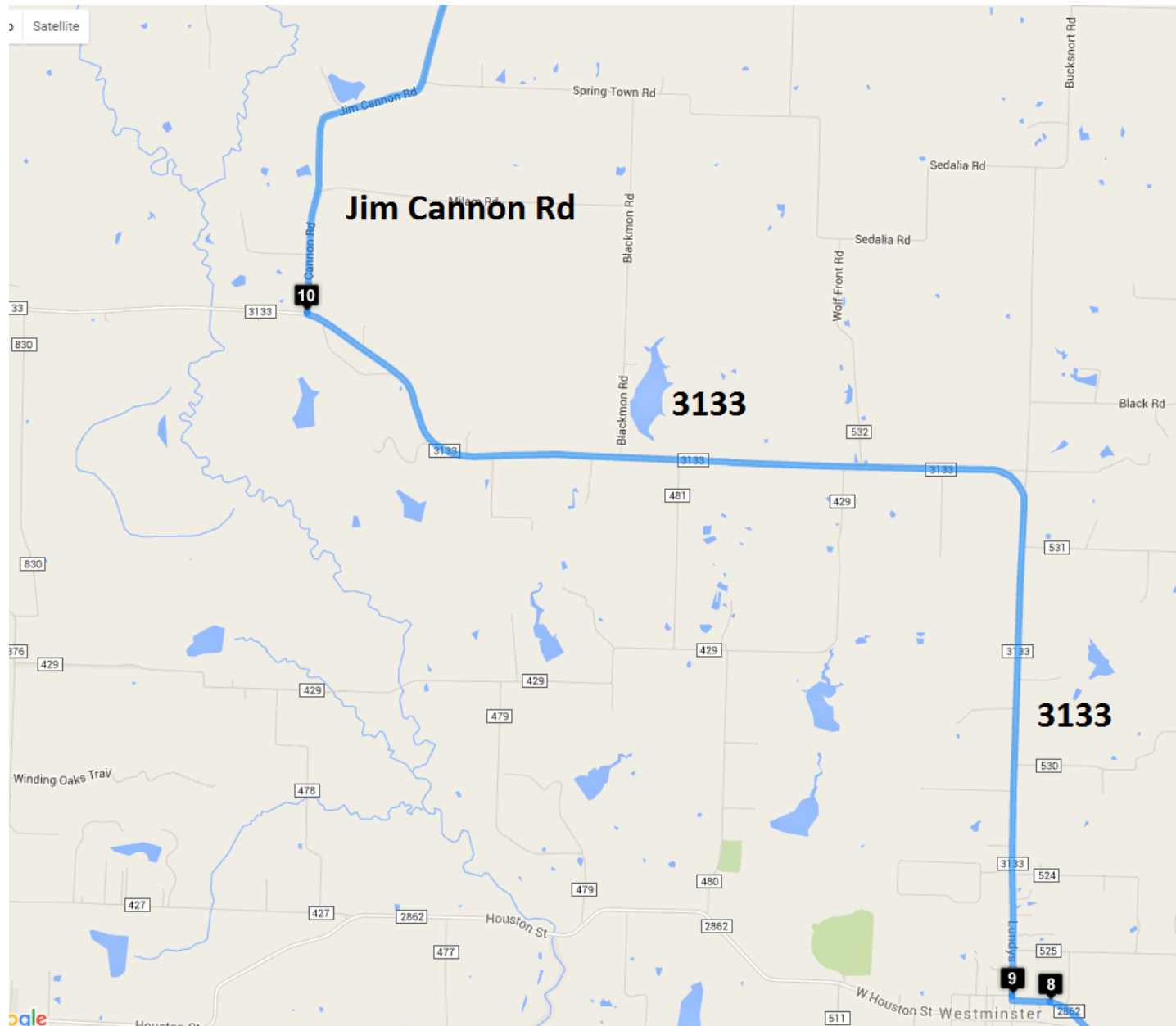
Maps

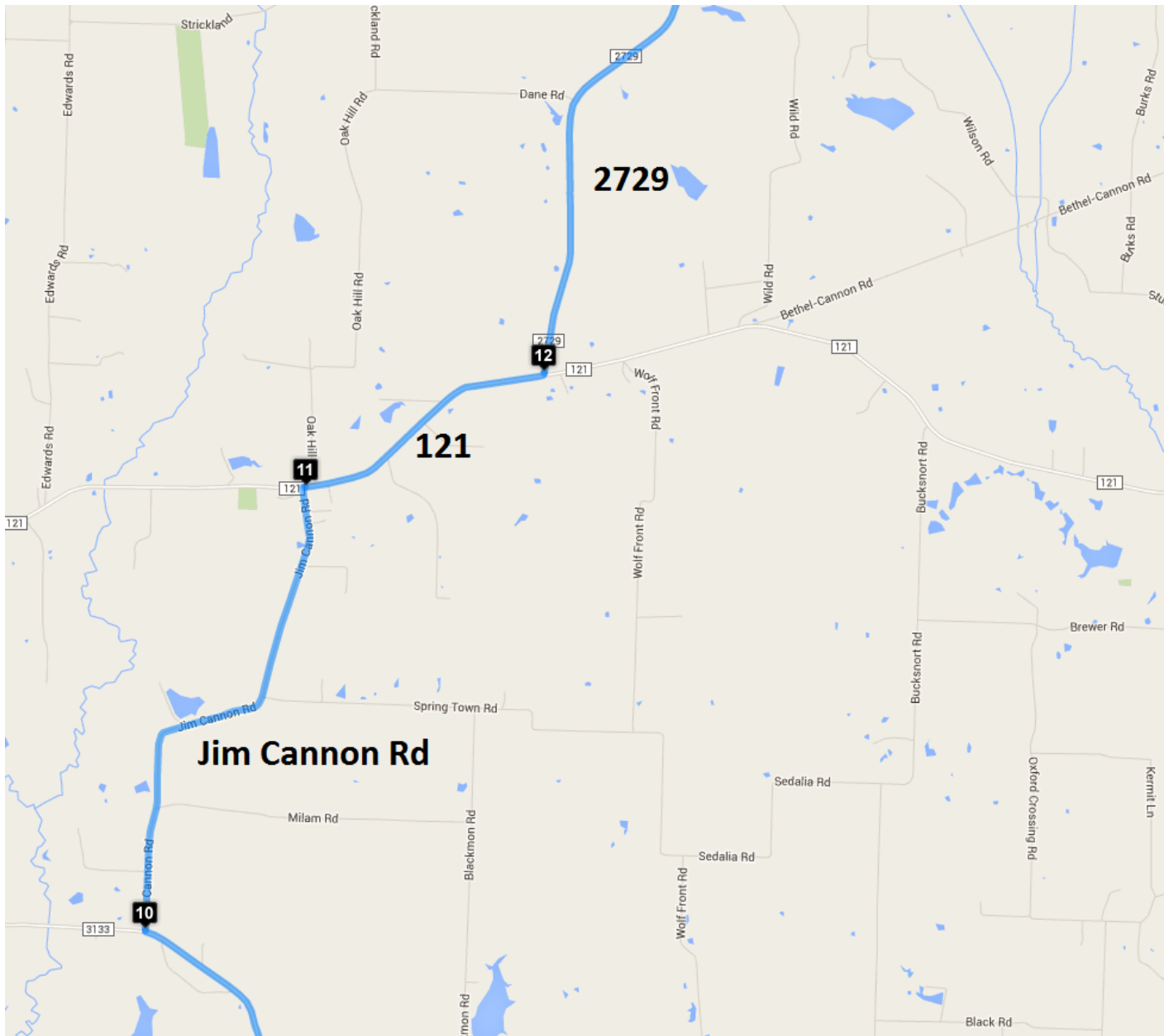


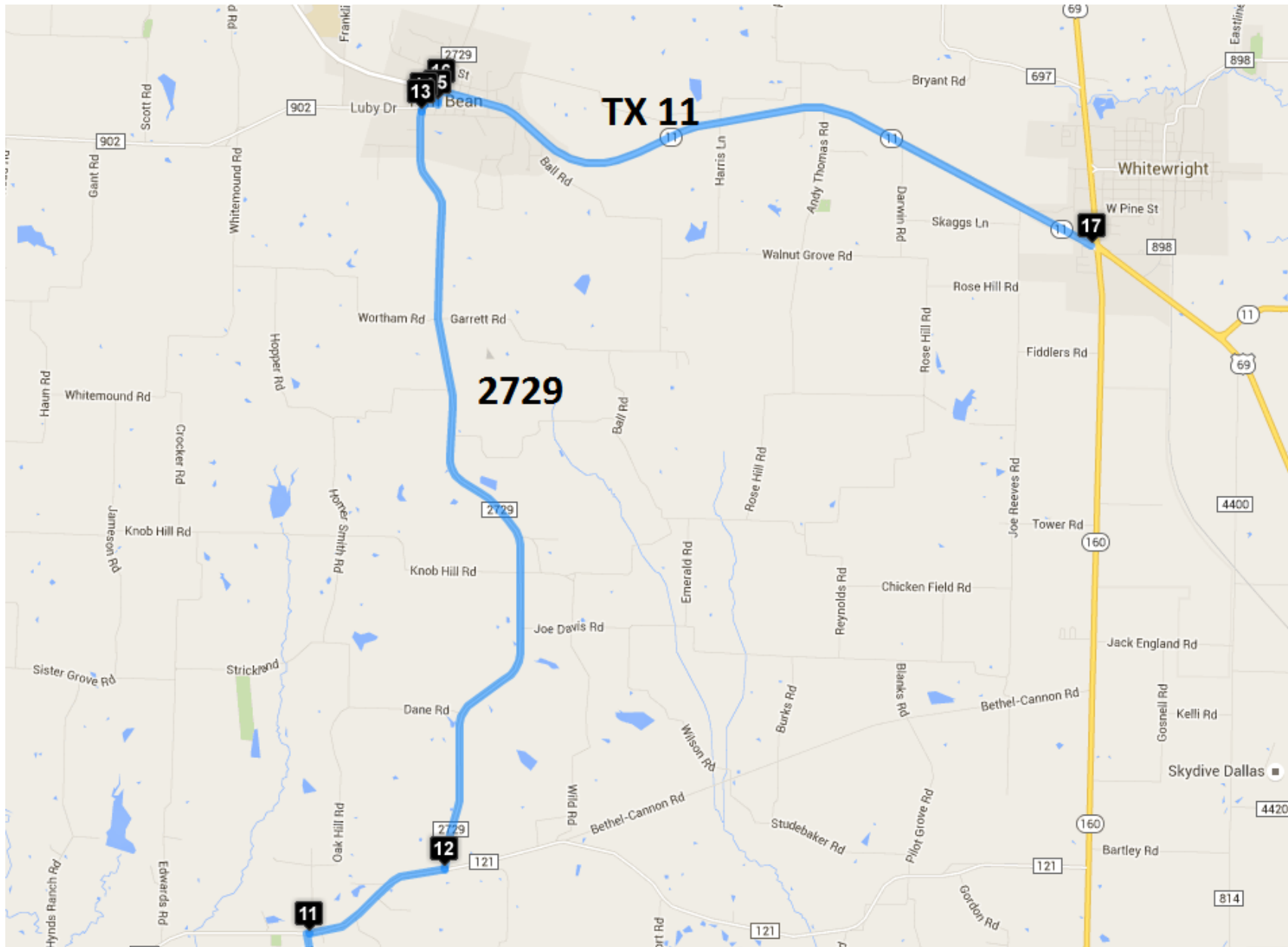


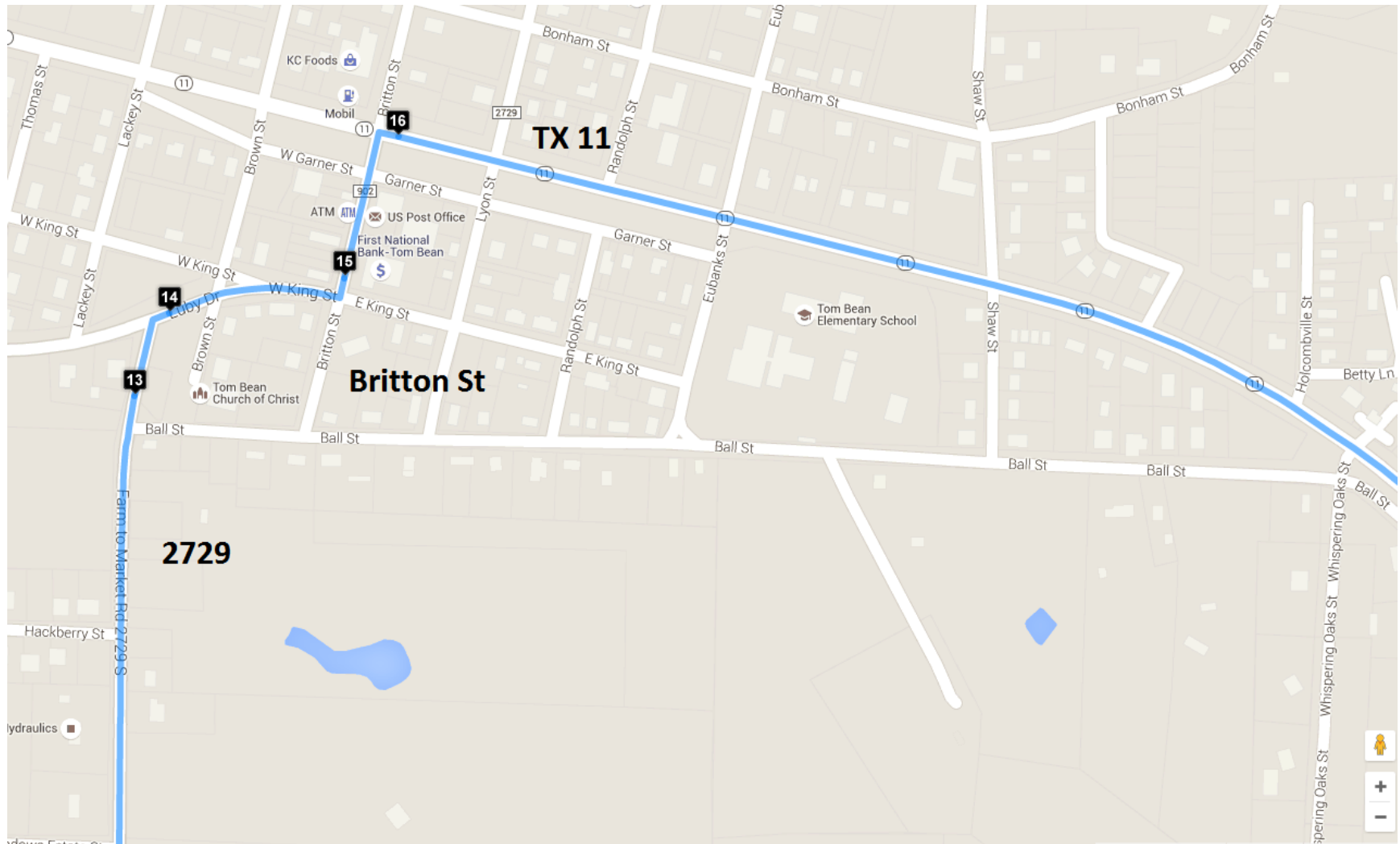












Turn-by-Turn

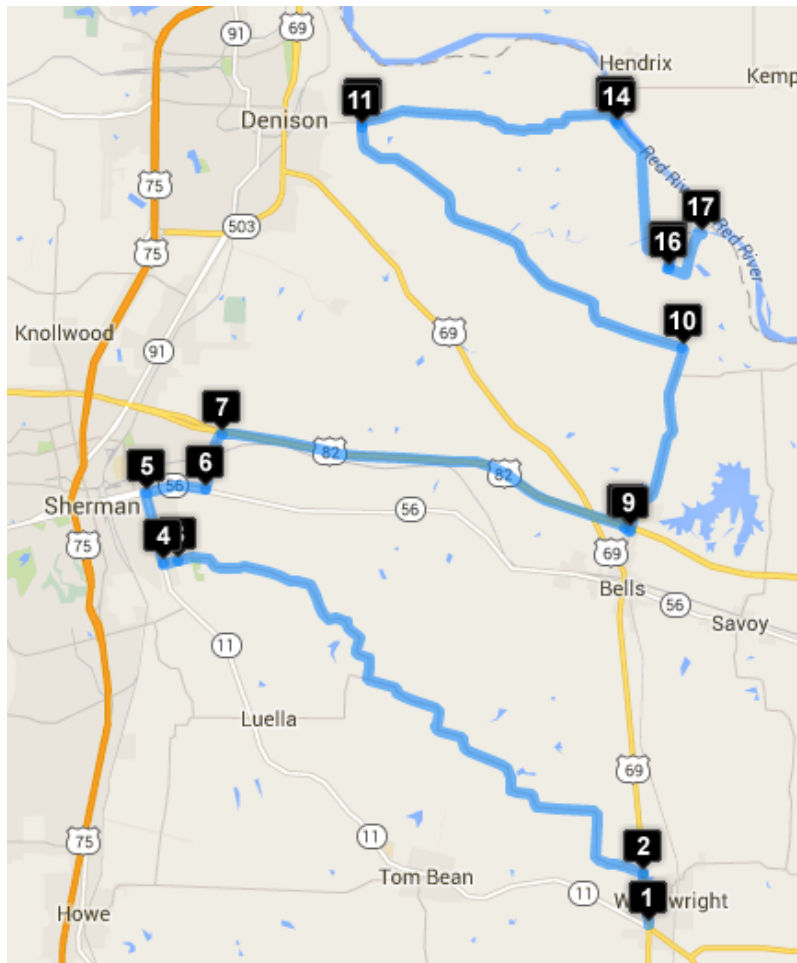
Trip duration: 49 min 3 sec

Trip length: 62 km (38.10 miles)

1	(33.2040652, -96.59747449999998)
Head east on E University Dr toward Greenville St	1.8 km
2	(33.1990698, -96.5789777)
Head east on E University Dr toward New Hope Rd W	24 m
Turn left onto New Hope Rd W	2.4 km
3	(33.2139609, -96.5627063)
Head northeast on FM1827 N/New Hope Rd E toward Buck Board Dr	
Continue to follow FM1827 N	9.9 km
Turn left onto New Hope Rd E	25 m
4	(33.2498905, -96.48959969999999)
Head north on New Hope Rd E toward Co Rd 469	5.0 km
5	(33.2941177, -96.48796959999999)
Head north on New Hope Rd E toward FM545 E	87 m
Turn right onto FM545 E	15 m
6	(33.2948659, -96.48758040000001)
Head east on FM545 E toward Co Rd 474	3.2 km
Turn left onto E Houston St	21 m
7	(33.2992161, -96.45613120000002)
Head north on E Houston St toward Co Rd 503	7.4 km
8	(33.363483, -96.45848030000002)
Head west on E Houston St toward Lundys Ln	0.3 km
Turn right onto Lundys Ln	32 m
9	(33.3638505, -96.46122579999997)
Head north on FM3133/Lundys Ln toward Public Rd	
Continue to follow FM3133	8.7 km
Turn right onto Jim Cannon Rd	13 m
10	(33.4053715, -96.51257700000002)

	Head north on Jim Cannon Rd toward Duggar Ln	3.5 km
	Turn right onto FM 121 E	17 m
11	(33.4320376, -96.5010719)	
	Head east on FM 121 E toward Oak Hill Rd	1.8 km
	Turn left onto FM2729	14 m
12	(33.4388558, -96.48385239999999)	
	Head north on FM2729 toward Dane Rd	9.7 km
13	(33.5189003, -96.4867759)	
	Head north on Farm to Market Rd 2729 S toward Luby Dr	72 m
	Turn right onto Luby Dr	16 m
14	(33.5195792, -96.4864384)	
	Head east on Luby Dr toward Brown St	47 m
	Continue onto W King St	0.1 km
	Turn left onto Britton St	18 m
15	(33.5198746, -96.4847087)	
	Head north on Britton St toward W Garner St	0.1 km
	Turn right at the 2nd cross street onto TX-11 E	18 m
16	(33.5210277, -96.4841816)	
	Head east on TX-11 E toward Lyon St	8.4 km
17	(33.504759000000001, -96.40169329999998)	

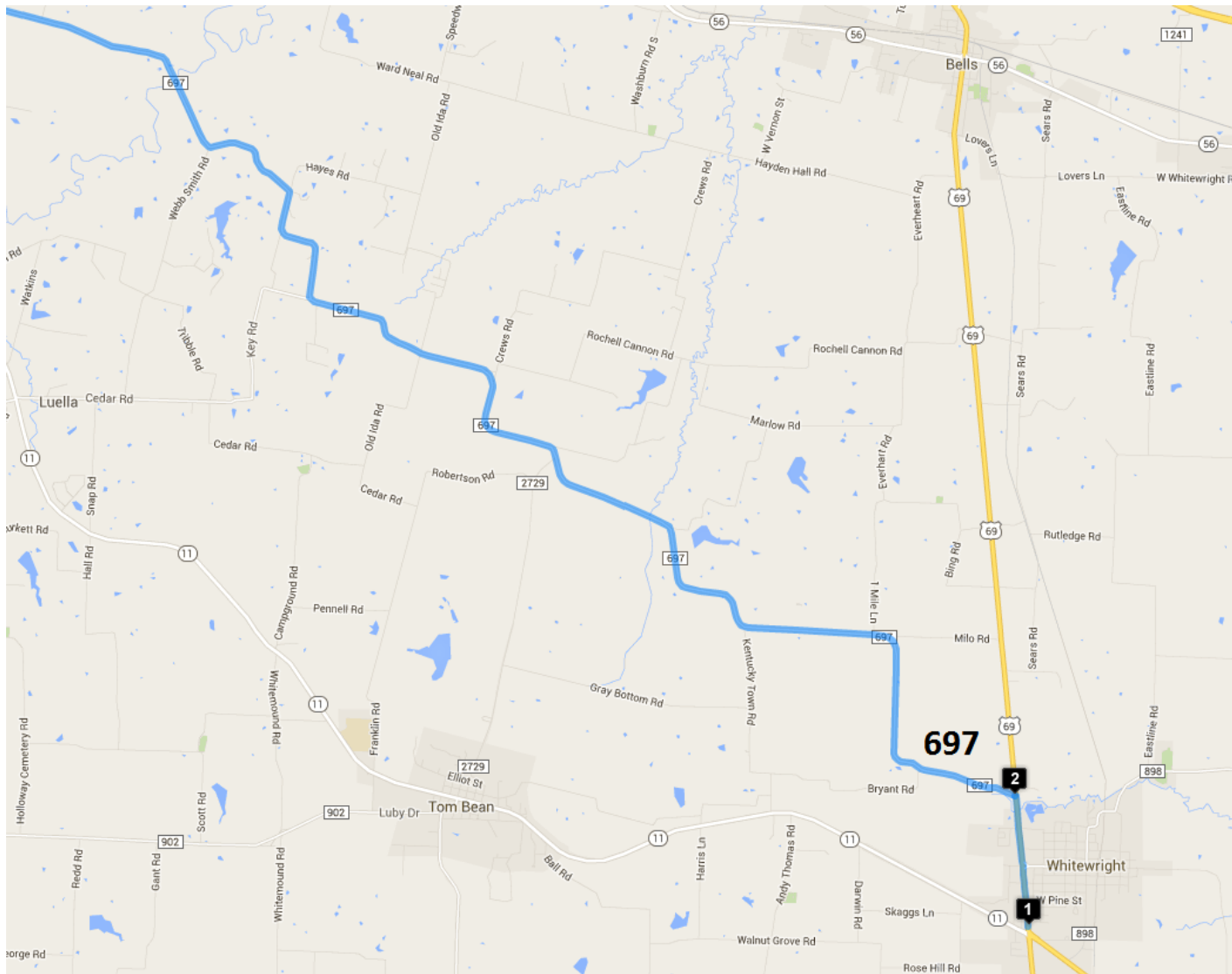
Part 2:



Route Points

(33.5055321, -96.4009987)
(33.5214238, -96.403017499999998)
(33.6186067, -96.576760900000001)
(33.6183091, -96.582318399999996)
(33.6399937, -96.588503300000001)
(33.6406528, -96.566458000000001)
(33.6580245, -96.560471800000002)
(33.62881, -96.409817200000002)
(33.6282673, -96.407952200000001)
(33.6846621, -96.388282300000001)
(33.7531846, -96.508218)
(33.7551612, -96.507761800000003)
(33.7555029, -96.413279400000002)
(33.7548479, -96.412704599999998)
(33.710574, -96.393379999999998)
(33.7093045, -96.393674299999999)
(33.7205674, -96.381100300000001)

Maps







Turn-by-Turn

Trip duration: 1 hrs 12 min
Trip length: 86 km (53.7 miles)

1	(33.5055321, -96.4009987)
Head north on US-69 N toward Melody	1.1 mi
Turn left onto FM697	66 ft
2	(33.5214238, -96.40301749999998)
Head west on FM697 toward Bryant Rd	13.7 mi
Continue onto E Ida Rd	0.7 mi
3	(33.6186067, -96.57676090000001)
Head west on E Ida Rd	0.3 mi
Turn right onto S Dewey Ave	404 ft
4	(33.6183091, -96.58231839999996)
Head north on S Dewey Ave toward Oak Park Dr	1.5 mi
Turn right onto E Lamar St	95 ft
5	(33.6399937, -96.58850330000001)
Head east on TX-56 E/E Lamar St toward S Carr Ave	1.3 mi
Turn left onto Farm to Market 1417 N	89 ft
6	(33.6406528, -96.56645800000001)
Head north on Farm to Market 1417 N toward Mitchell Rd	1.2 mi
Turn right onto the 82 E ramp	394 ft
7	(33.6580245, -96.56047180000002)
Head east toward US-82	0.4 mi
Merge onto US-82 E	8.5 mi
Take exit 654 for Farm to Market Rd 1897 toward Bills/Ambrose	0.2 mi
8	(33.62881, -96.40981720000002)
Head southeast on Exit 654 toward Ole Ambrose Rd	0.1 mi
Turn left onto Ole Ambrose Rd	112 ft

9	(33.6282673, -96.40795209999999)
Head north on FM1897 N/Ole Ambrose Rd	
Continue to follow FM1897 N	4.2 mi
Turn left onto FM1753 W	52 ft
10	(33.6846621, -96.38828230000001)
Head west on FM1753 W toward Carpenters Bluff Rd	9.0 mi
11	(33.7531846, -96.508218)
Head north on FM1753 W toward FM120 E	0.1 mi
Turn right onto FM120 E	125 ft
12	(33.7551612, -96.50776180000003)
Head east on FM120 E toward Wild Kingdom Rd	5.8 mi
13	(33.7555029, -96.41327940000002)
Head southeast on FM120 toward Carpenters Bluff Rd/N3715	144 ft
Continue straight onto Carpenters Bluff Rd	154 ft
14	(33.7548479, -96.41270459999998)
Head southeast on Carpenters Bluff Rd toward River Rd	3.8 mi
15	(33.710574, -96.39337999999998)
Head south on Carpenters Bluff Rd toward Game Farm Rd	469 ft
Turn left onto Game Farm Rd	36 ft
16	(33.7093045, -96.39367429999999)
Head east on Game Farm Rd	1.4 mi
17	(33.7205674, -96.38110030000001)