

Hair of the Dog 2020

January 1st, 2020

Tool to help generate maps: <https://maps.google.com>

Start Point: Texas Smokehouse II (3313 S Burleson Blvd Alvarado, TX 76009) 9:00a

Trip Duration: ~1:20 for first stage; ~1:40 for second stage.

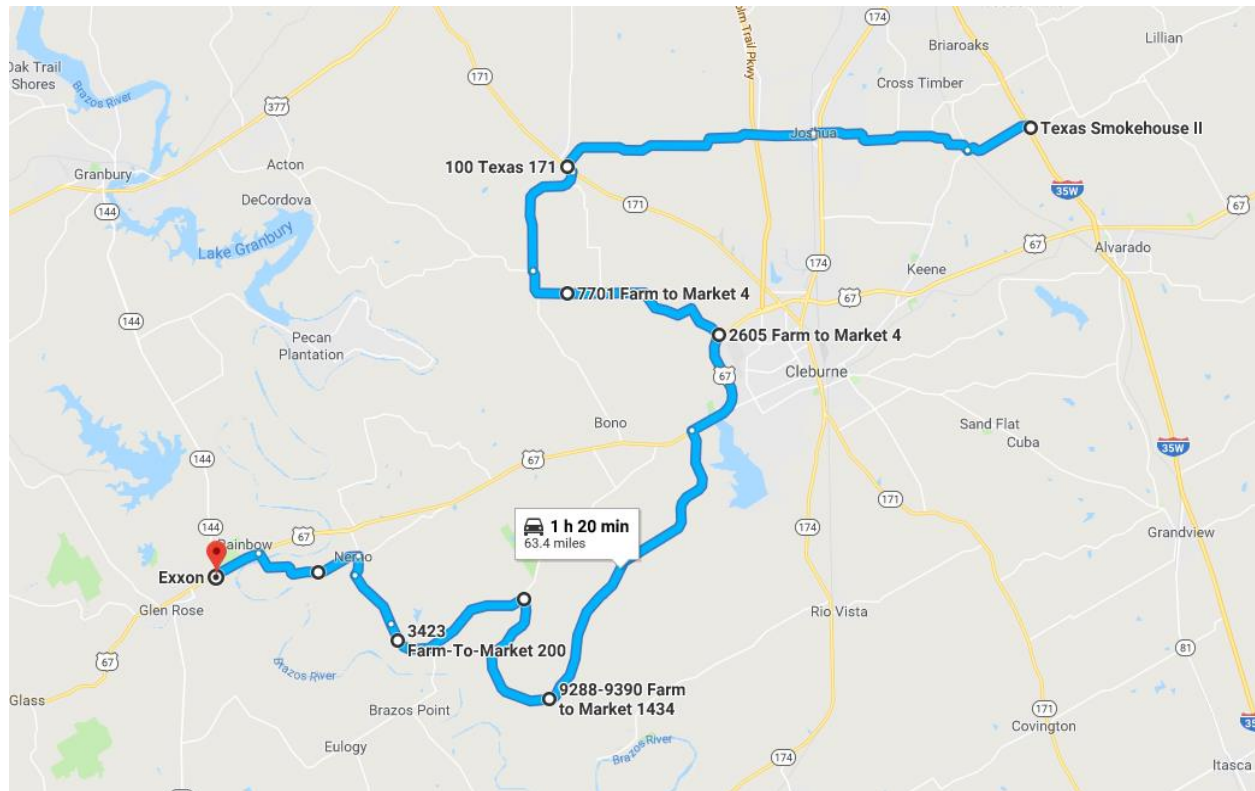
End: Godley, TX (Del Norte Tacos 101 TX-171, Godley, TX 76044) (arrival about 12:15p)

Rest Stops:

Exxon (1047 County road 333, Glen Rose, TX 76043) in Glen Rose, TX (1:20 into the route)

Tour Leader: Raymond Mimick (817-999-0078);

Part 1 Overview



Part 1: <https://goo.gl/maps/AFa5Ez3PmN82>

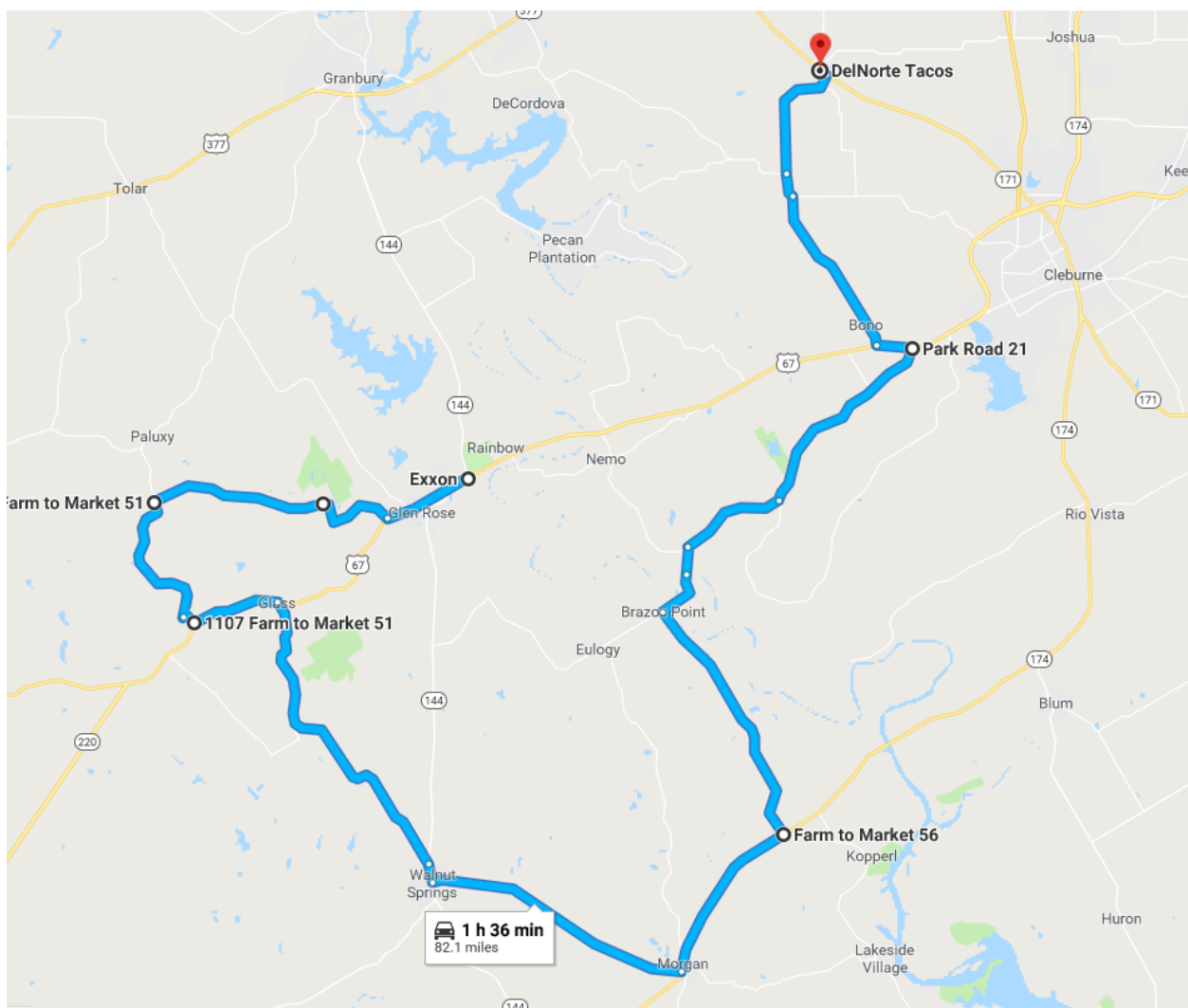
Turns and Trip Odometer (based on Google's instructions)

Odo	Turn	Street/Marking
0.0	R	Onto the service road toward the 4-way stop at I-35 and 917
0.1	L	FM917 W
2.4	R	FM917 (after RR tracks)

8.0	L	S Main St
8.1	R	FM 917
16.9	L	TX-171 (over the RR tracks); note, Del Norte is straight across this intersection
17.1	R	FM 2331 S
21.4	L	FM 4
28.8	R	US-67 at the 4-way Stop Sign
29.0	L	Ramp onto US-67
32.9	L	FM 1434
49.2	L	FM 200
56.8	R	FM 200 (at stop sign)
57.5	L	FM 200
61.4	L	US-67
63.0	L	Old US Hwy 67 (across from 144)
63.1	R	Turn into Exxon

Part 2 Overview

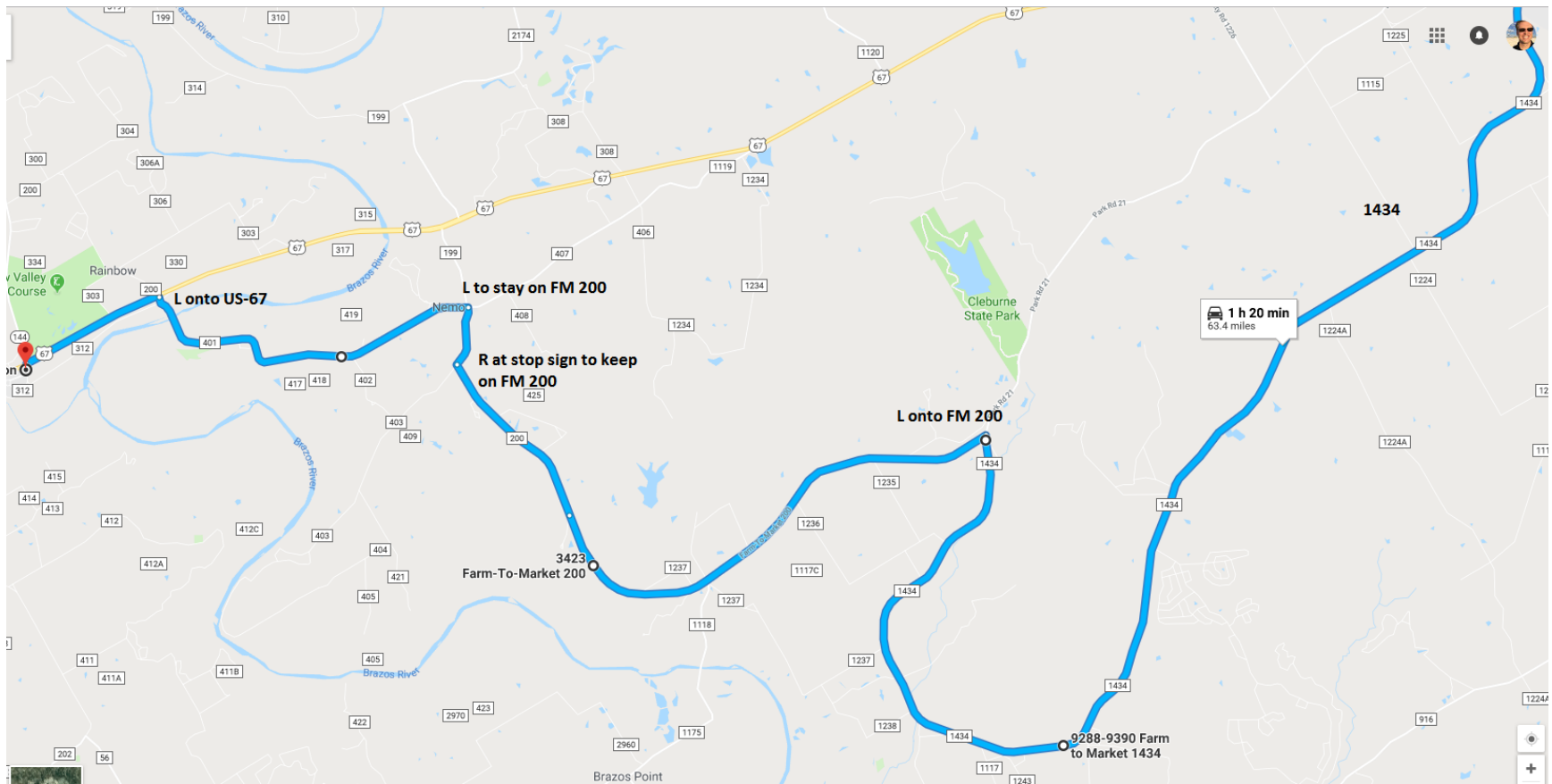
<https://goo.gl/maps/be64uPJwbYL2>



Turns and Trip Odometer (based on Google's instructions)

Odo	Turn	Street/Marking
0.0	L	Onto Old Highway 67
0.1	L	Onto US-67 at the light
3.1	R	FM 205 (toward the Dinosaur Park)
12.0	L	FM 51
17.9	L	US-67
20.8	R	FM-203 S (watch out, the final sign is just AFTER the road)
32.1	R	R onto TX-144 (toward Walnut Springs)
32.7	L	FM-927 toward Mogan
41.7	L	TX-174
47.6	L	FM-56
56.4	R	County Rd 1175 (follow the sign to get to Cleburn State Park); Warning: not a super great road for any kind of speed
61.8	R	FM 200
65.4	L	Park Rd 21
72.5	L	US-67
73.7	R	FM 2331 (there will be some pipe construction along this part of the route)
79.5	L	FM 4
80.3	R	FM-2331
84.6	L	TX-171
84.9	L	Del Norte Tacos – parking in the back or along the front

Map showing the route from the Texas State Capitol to the Texas State Capitol. The route is highlighted in blue and follows the path of the Capitol Mall. Key landmarks include the Texas State Capitol, the Texas State Capitol Mall, and the Texas State Capitol. The route is marked with a blue line and includes labels for "Turn L at Light" and "Turn R at next Street".



Part 2

