

Terrel-McKinney 2020

August 8th, 2020

Start Point: Buc-ees (506 I-20, Terrell, TX 75160) @ 9:00a

Trip Duration: ~2.5 hours in the morning (103.4 miles);

Break AM: 10:00a QuikTrip (1400 S Joe Ramsey Blvd N, Greenville, TX 75402)

End Point: Old Downtown McKinney (many restaurants available for those that want to stop and have lunch)

Tour Leader: Raymond Mimick (817-999-0078)

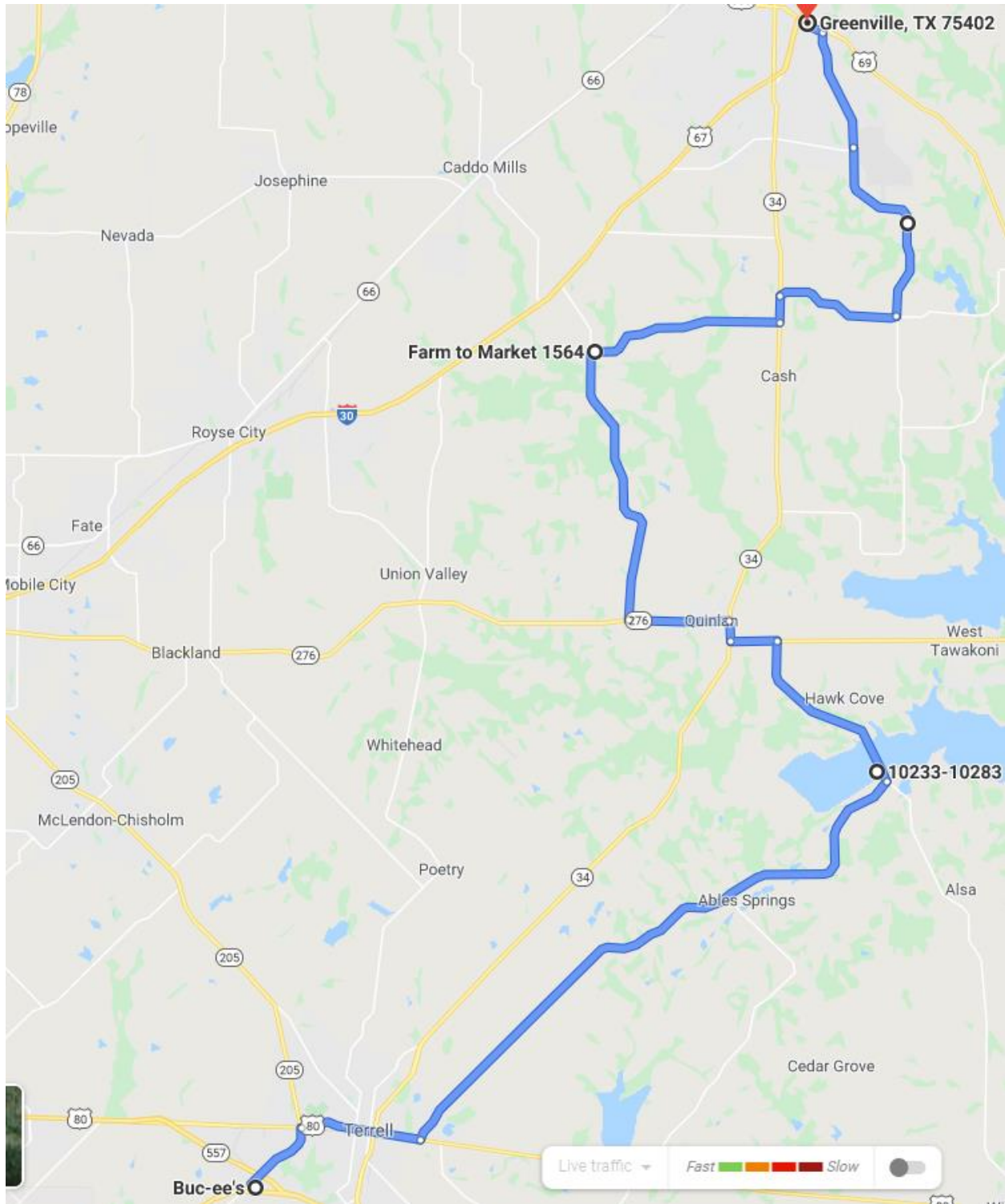
FRS/GMRS Radio: **20-24; 462.6750 MHz**; DCSS(R-CTS and T-CTS) **151.4 Hz**

Special Notes:

- It's been a while since we have traveled together or even traveled these distances and speeds. Take your time to get back into your groove.
- You are welcome to do your own thing, just let the tour leader and tail gunner know your plans so we can change your position in the group.
- Please wear your mask and do socially distance from others

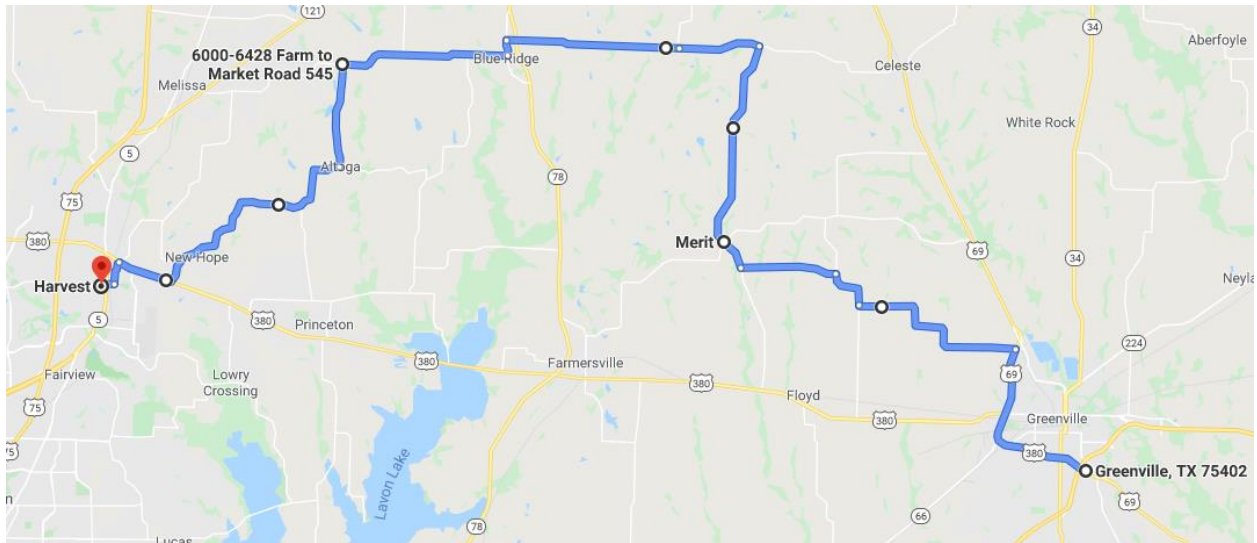
Overview

Start to AM Break



<https://goo.gl/maps/T9sR6HSPzCbmgSue8>

AM Break to McKinney Downtown



<https://goo.gl/maps/YdRvQEXGARXeMHAA8>

Trip Odometer and Turn-by-Turn

Use this to determine how close a turn is approaching.

Buc-ees to Greenville

Odo	Turn	Street/Marking
0.0	L	Crossroads Pkwy (north divided road at Buc-ees)
0.1	R	FM-148
2.0	R	W Moore Ave/E US-80
4.9	L	FM-429 (Exxon on the corner)
19.9	L	FM-751
24.6	L	TX-276 W/E Quilan Pkwy (Stop light)
25.7	R	TX-276 W/TX-34 N
26.2	L	TX-276
28.6	R	FM-36N
35.5	R	FM-1564
40.2	L	TX-34 N
40.8	R	FM-1564 E
43.8	L	FM-2101
48.7	Straight	Merges with 1570 and becomes Jack Finney Blvd
51.6	L	E Joe Ramsey Blvd/US-69
52.0	R	QuikTrip for break

30 minute break time

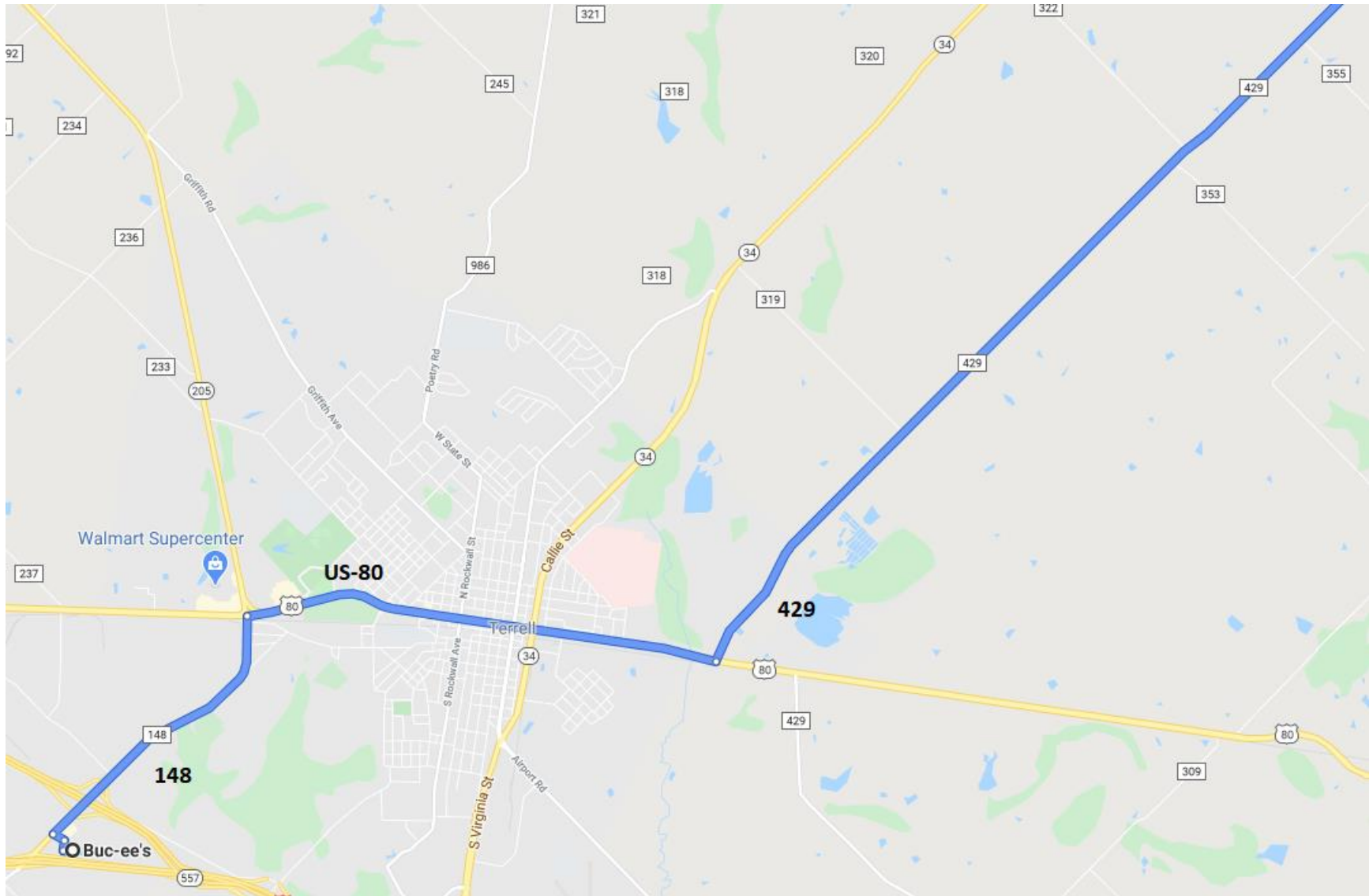
Post-Gas Break, we'll reset the Odometer

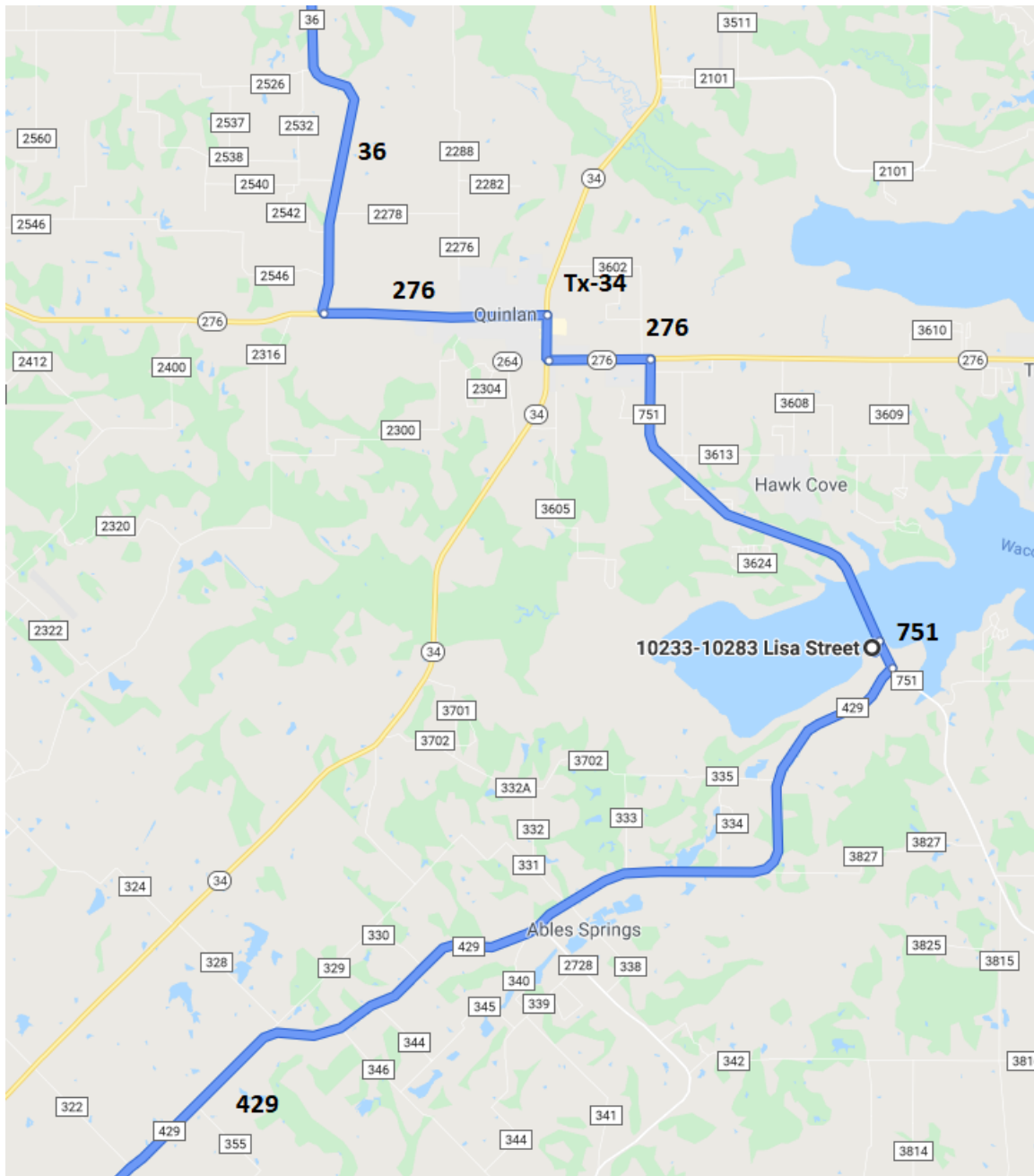
Greenville to McKinney

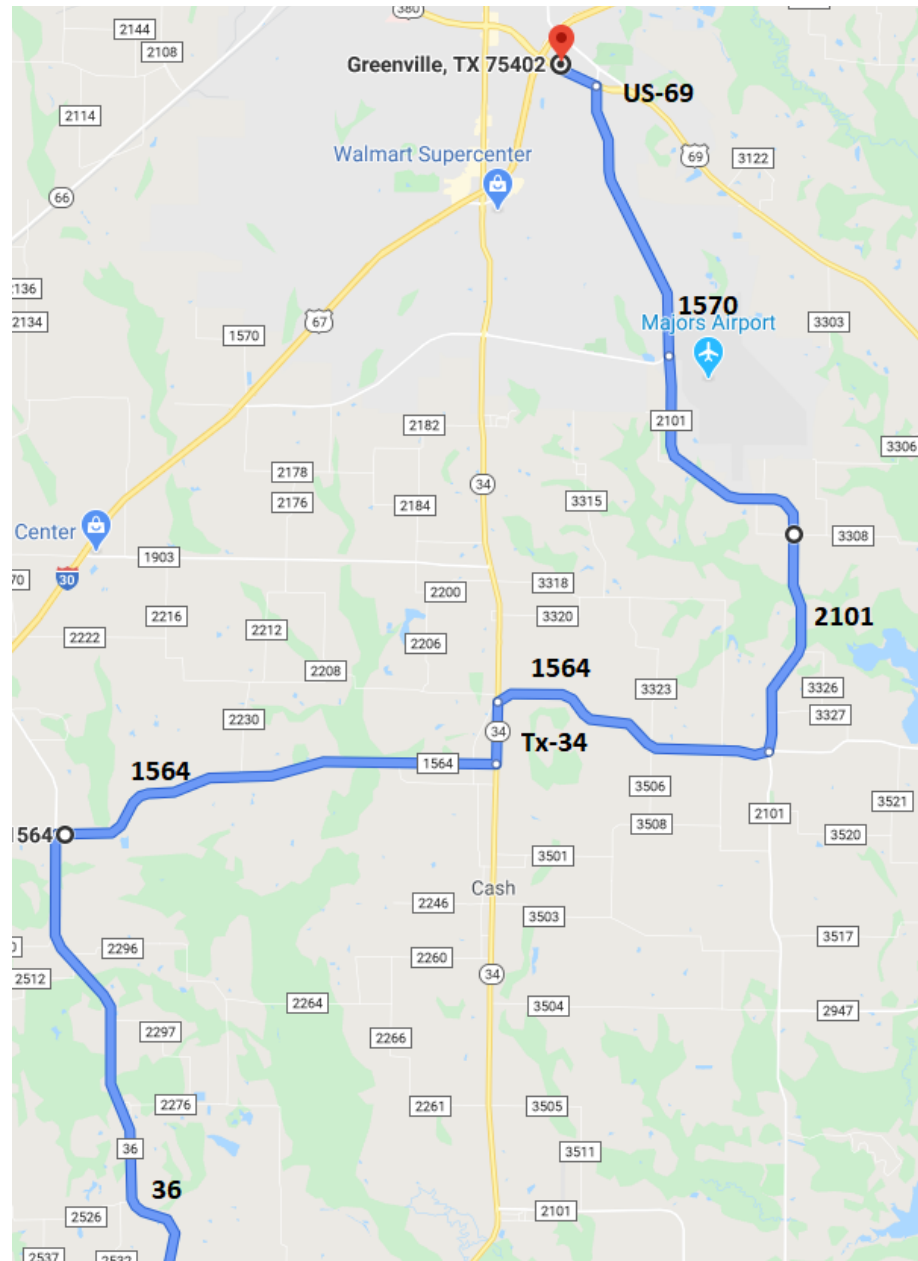
Odo	Turn	Street/Marking
0.0	R	US-69 from QuikTrip
5.8	L	FM-1569
11.6	R	FM-1569/FM-903
13.1	L	FM-1569
16.1	R	FM-36N
23.5	L	FM-1562
26.0	Straight	Merges with FM-981 – watch for traffic from left
31.3	L	TX-78 Business S
31.8	R	FM-545
37.0	L	FM-1827/New Hope Rd E
40.2	R	FM-1827/New Hope Rd E (this is a stop sign)
47.8	R	E University Dr/US-380
49.5	L	Throckmorton St (stop light, Exxon on the right, before going under the train bridge)
50.2	R	E Virginia St
50.6		Arriving in McKinney Downtown

Maps

Terrell to Greenville







The map displays a proposed blue route for US-69 through Greenville, Texas. The route begins at a black dot near the intersection of US-380 and US-69, proceeds north along a path that follows the eastern edge of the city, and then curves south through the center. Key landmarks include the city of Greenville, the Sockwell Blvd area, and the intersection of US-380 and US-69. The map also shows existing roads like US-380, US-34, and US-224, as well as local streets like N. Rees St, Oneal St, and Division St. A black dot marks the starting point of the route near the intersection of US-380 and US-69.

