

Frisco-Sherman-Valley View 2020

Sept 12th, 2020

Start Point: QuikTrip (QT) (5530 W Eldorado Pkwy, Frisco, TX 75034) @ 9:00a

Trip Duration: ~2.5 hours in the morning (103.4 miles);

Break AM: 10:30a Shell (Whitewright Shell/Gateway, 2241 Pettit Pkwy, Whitewright, TX 75491)

Lunch Point: Old Downtown Sherman (many restaurants available for those that want to stop and have lunch or if you just want to head home on US-75)

- Fulbelli's Restaurant (<http://fulbellis.com/>)
- Old Iron Post (<https://www.oldironpost.com/>)
- Camino Viejo Méxican Restaurant (<http://www.caminoviejomex.site>)
- Mariposa Cuban Cuisine (no dine in)
- La Placita Salvadorean Cocina (no dine in) (<http://laplacitasherman.com/>)

Post-Lunch destination: Shell, 13965 S, I-35, Valley View, TX 76272

Tour Leader: Raymond Mimick (817-999-0078)

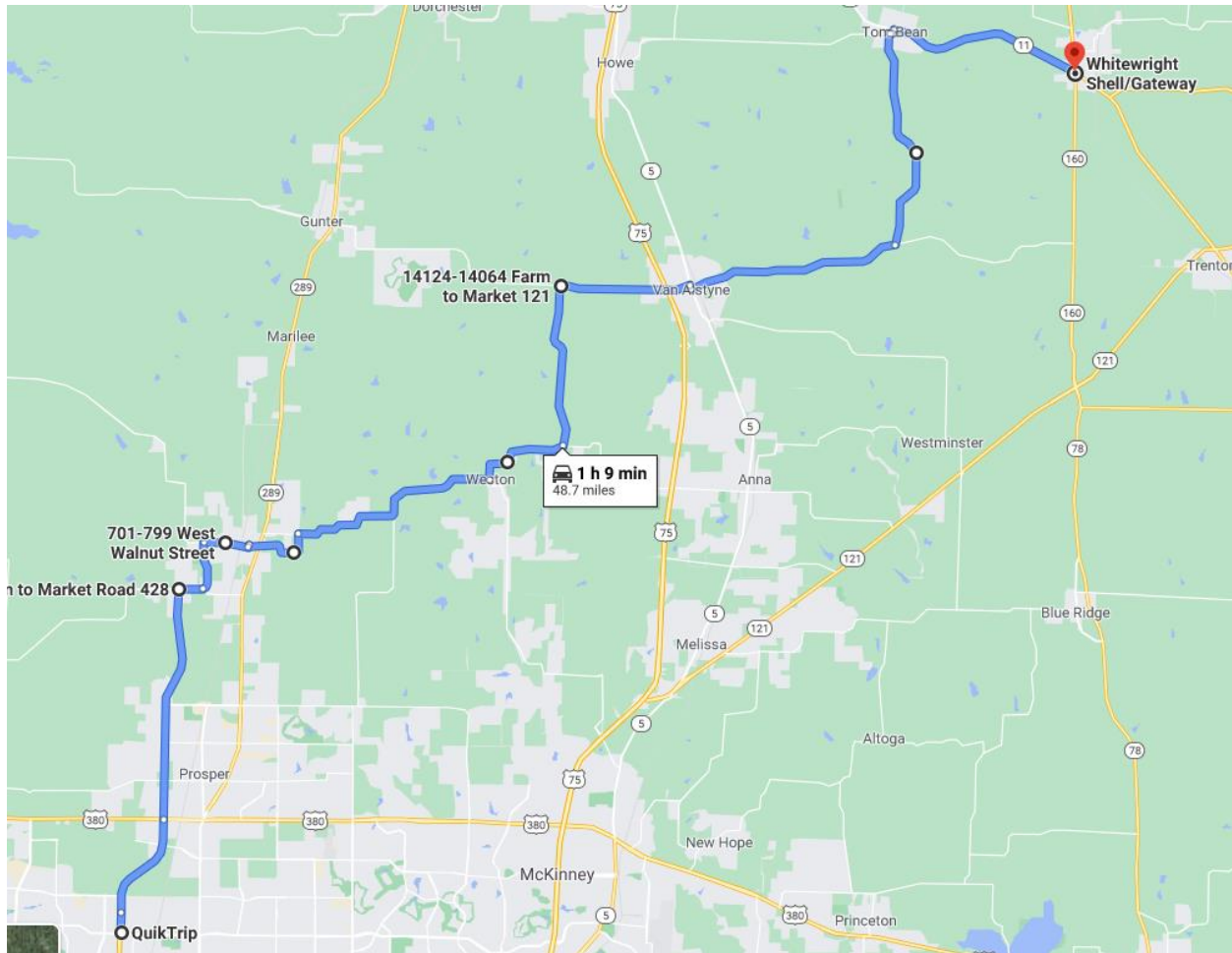
FRS/GMRS Radio: **20-24; 462.6750 MHz**; DCSS(R-CTS and T-CTS) **151.4 Hz**

Special Notes:

- It's been a while since we have traveled together or even traveled these distances and speeds. Take your time to get back into your groove.
- You are welcome to do your own thing, just let the tour leader and tail gunner know your plans so we can change your position in the group.
- Please wear your mask and do socially distance from others

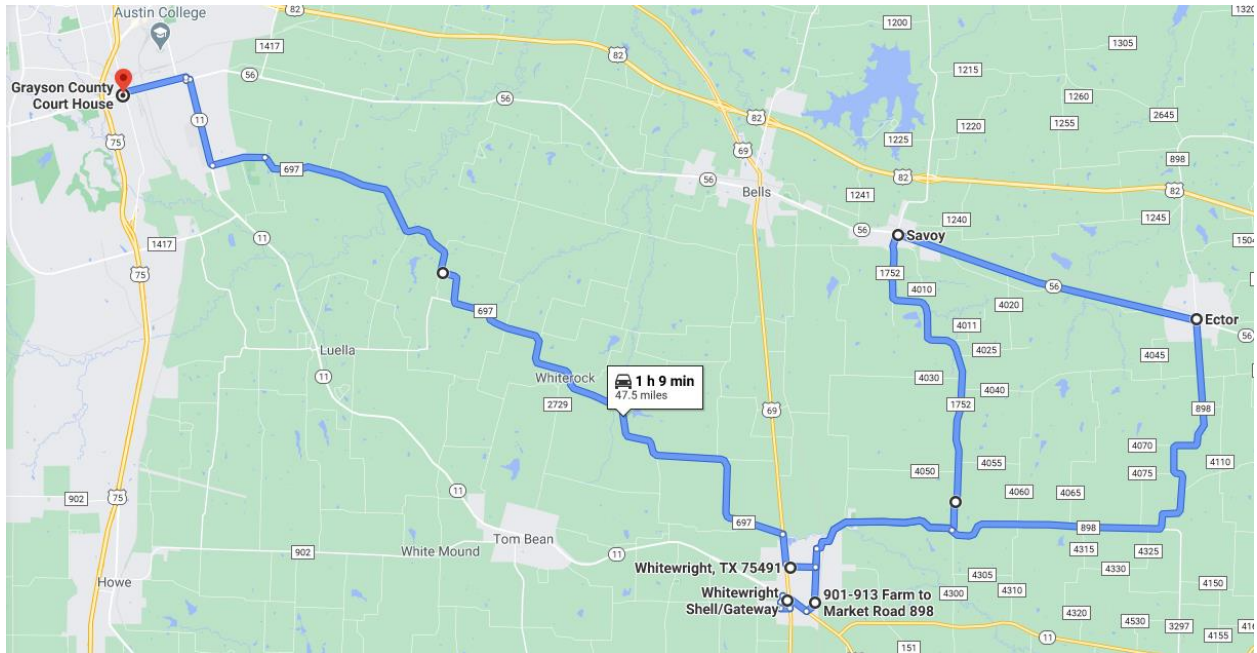
Overview

Start to AM Break



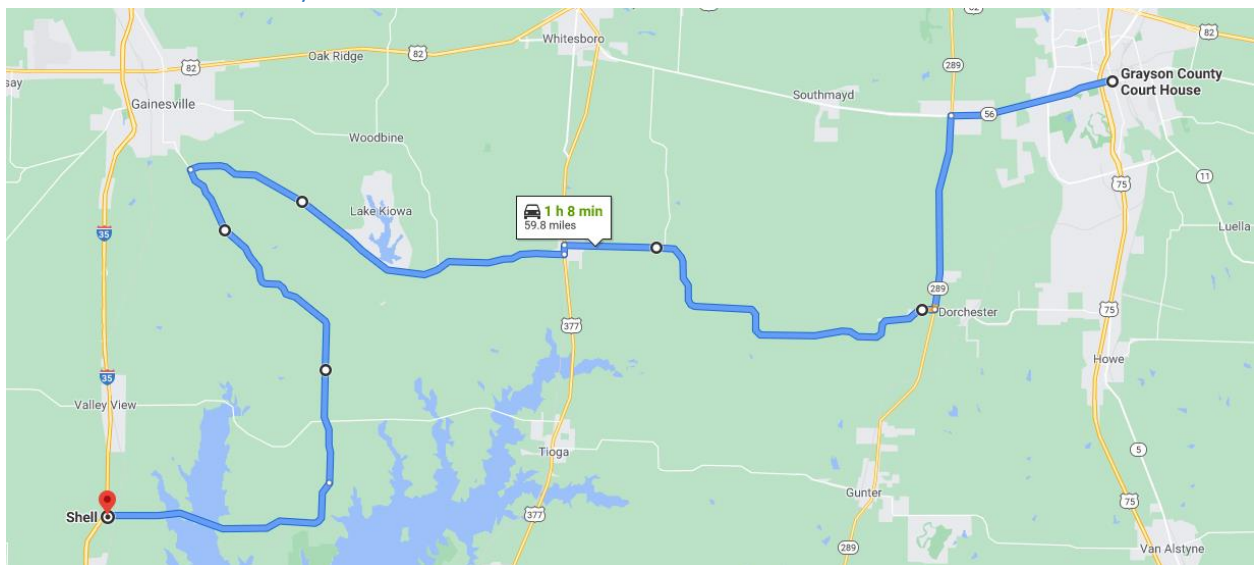
<https://goo.gl/maps/di5C867w2NXA3nMy5>

AM Break to Sherman Downtown



<https://goo.gl/maps/23t6qDR17eF7zTCz6>

PM Sherman to Valley View



<https://goo.gl/maps/7QZmvZQKdFJrez7a9>

Trip Odometer and Turn-by-Turn

Use this to determine how close a turn is approaching.

QT to Whitewright

Odo	Turn	Street/Marking
0.0	R	Dallas Parkway
0.5	L	Onto Dallas North Tollway
3.4	Center Lane	Be in the Center lane @ US-380 to continue North onto Dallas Parkway
9.6	R	FM-428 @ the stop sign with a T-Intersection
11.5	R	FM-455 @ stop sign with a T-Intersection
12.7	L	Arkansas Dr (continue on 455) (4-way stop)
12.8	R	FM-455/E Pecan St
14.8	R	2-way stop onto FM-455
20.8	L	FM-455
23.4	L	FM-3356
27.8	R	FM-121 E
31.3	R	Tx-5/Waco St (Stop Light)
31.4	L	FM-121
37.1	L	FM-2729 (Toward Tom Bean)
43.2	R	Luby Dr/FM-902 (Stop sign)
43.3	L	Britton St (stop sign)
43.4	R	TX-11 (Stop Light)
48.7	R	Shell Station in Whitewright Shell/Gateway, 2241 Pettit Pkwy, Whitewright, TX 75491

30 minute break time

Post-Gas Break, we'll reset the Odometer

Whitewright to Sherman

Odo	Turn	Street/Marking
0.0	R	TX-11 (Eastbound)
0.5	L	FM-898 (Blinking Yellow Light)
4.5	L	FM-1752
10.8	R	Tx-56/Hayes St
16.4	R	FM-898/Main St (stop light)
17.2	R	FM-151/W Grand St in Whitewright (4-way stop)
17.6	R	US-69
18.2	L	FM-697
33	R	TX-11/Dewey Ave
34.6	L	E Lamar St/TX-56 (Stop Light)
34.7	R	(Following one-way street conversion), TX-56
34.8	L	Continue on TX-56/E Houston St
36.0		Downtown Sherman/Grayson County Court House

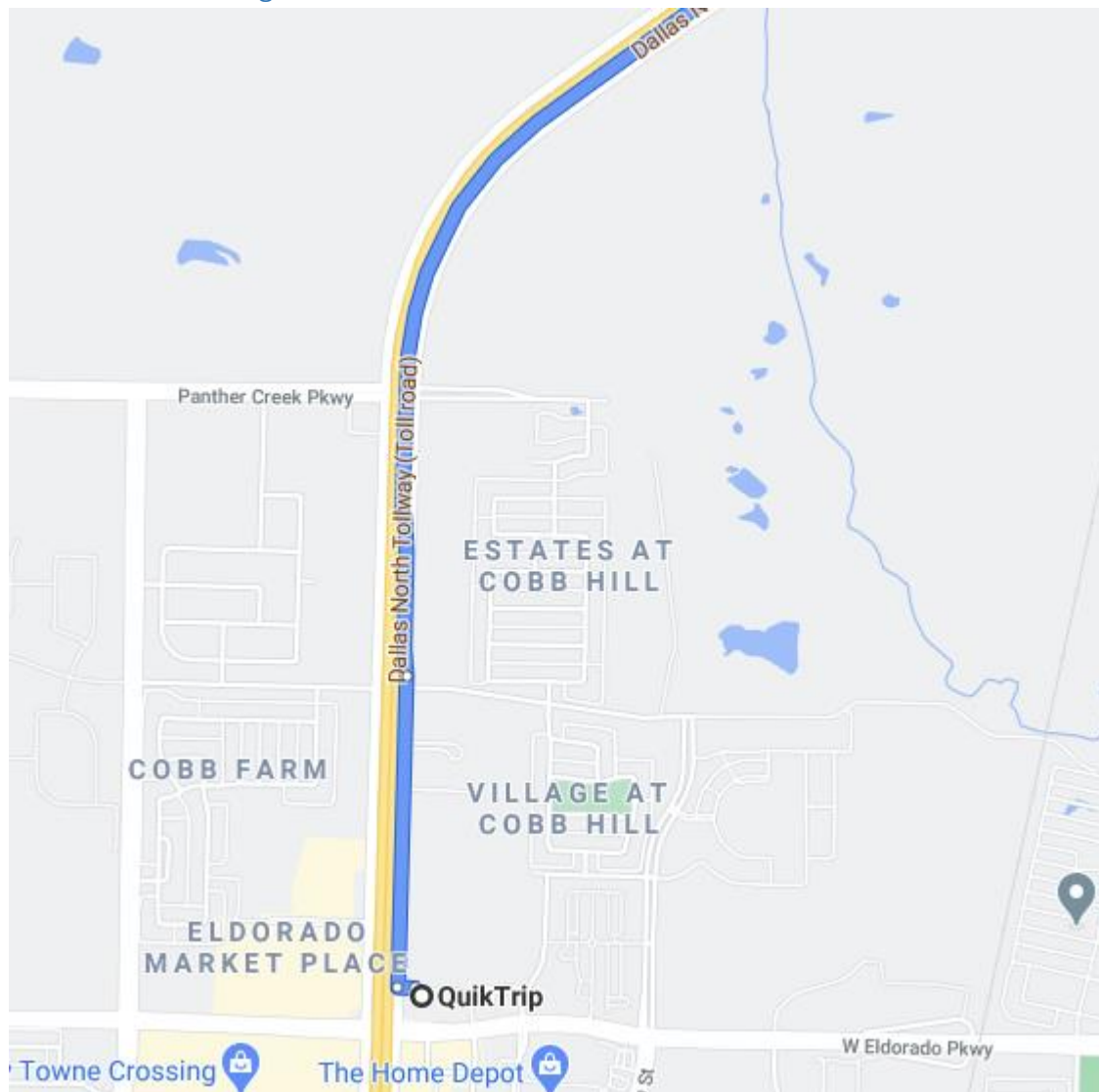
Lunch time; Fulbelli's, Old Iron Post, Camino Viejo Mexican

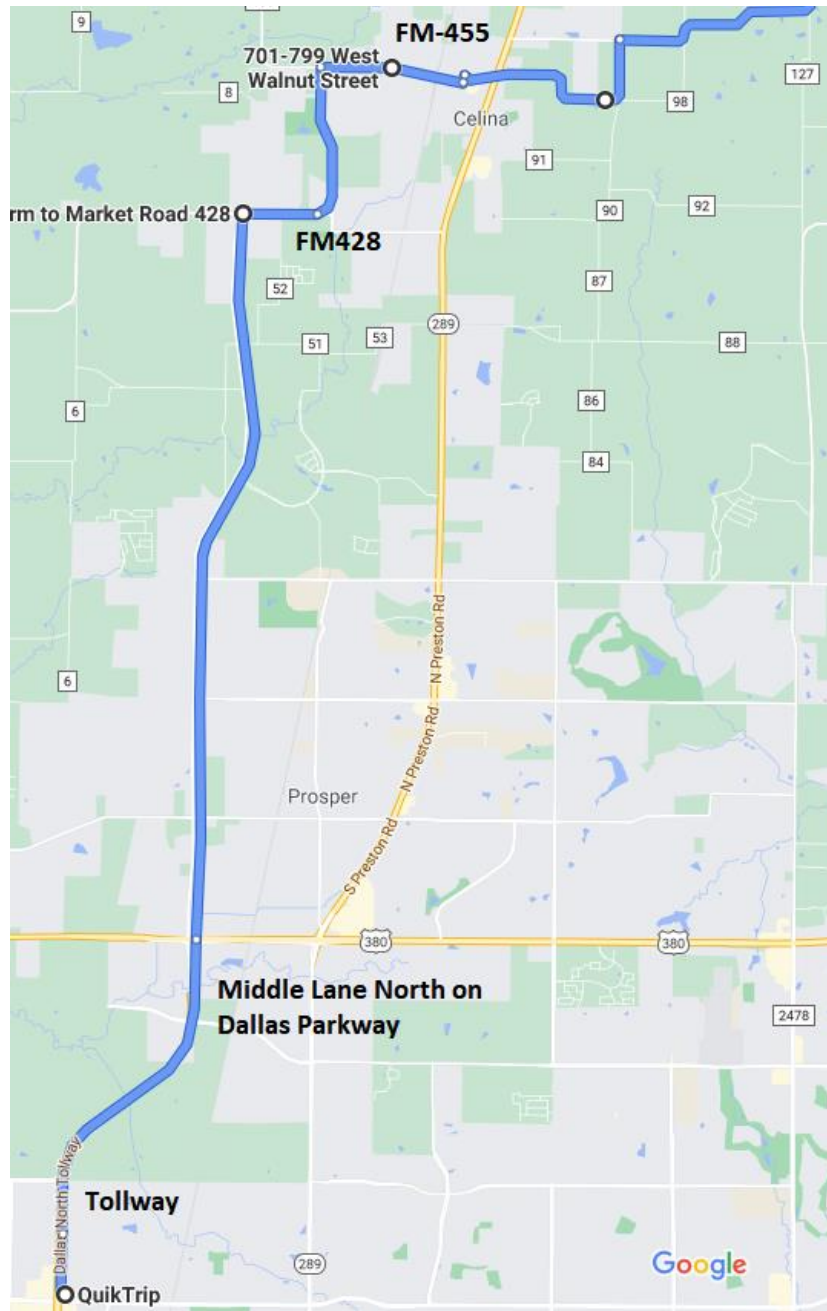
Sherman to Valley View

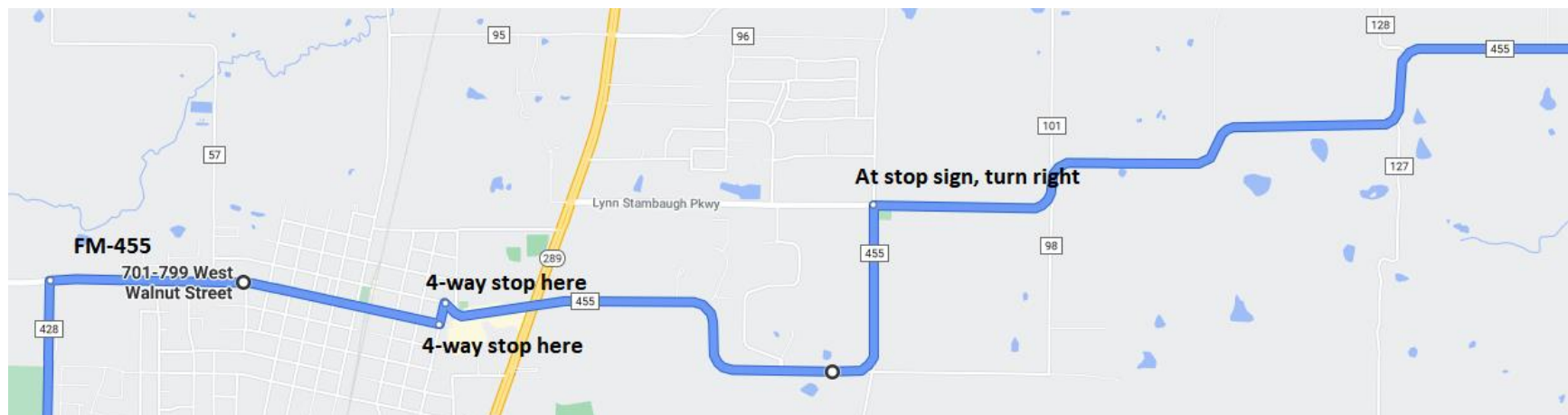
Odo	Turn	Street/Marking
0.0	West	TX-56 (From Courthouse, continue West on TX-56)
5.3	L	TX-289/Preston Rd
11.5	R	FM-902
25.9	L	US-377 (some minor road construction)
26.2	R	FM-902
39.3	L	FM-372
51.3	Bear Right	Stay straight to continue onto FM-3002/Lone Oak Rd
59.5	R	Shell Station at I-35 and FM-3002

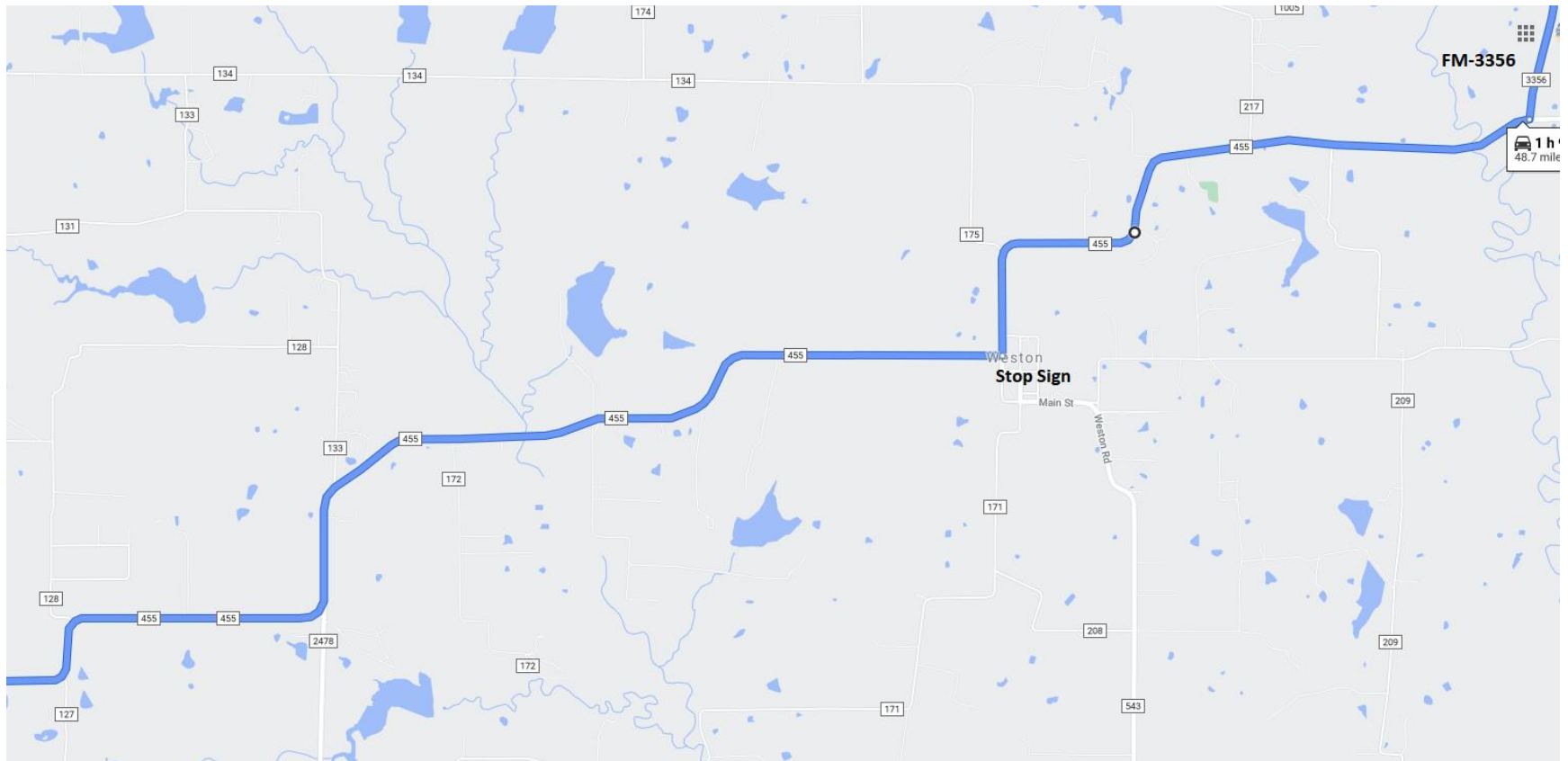
Maps

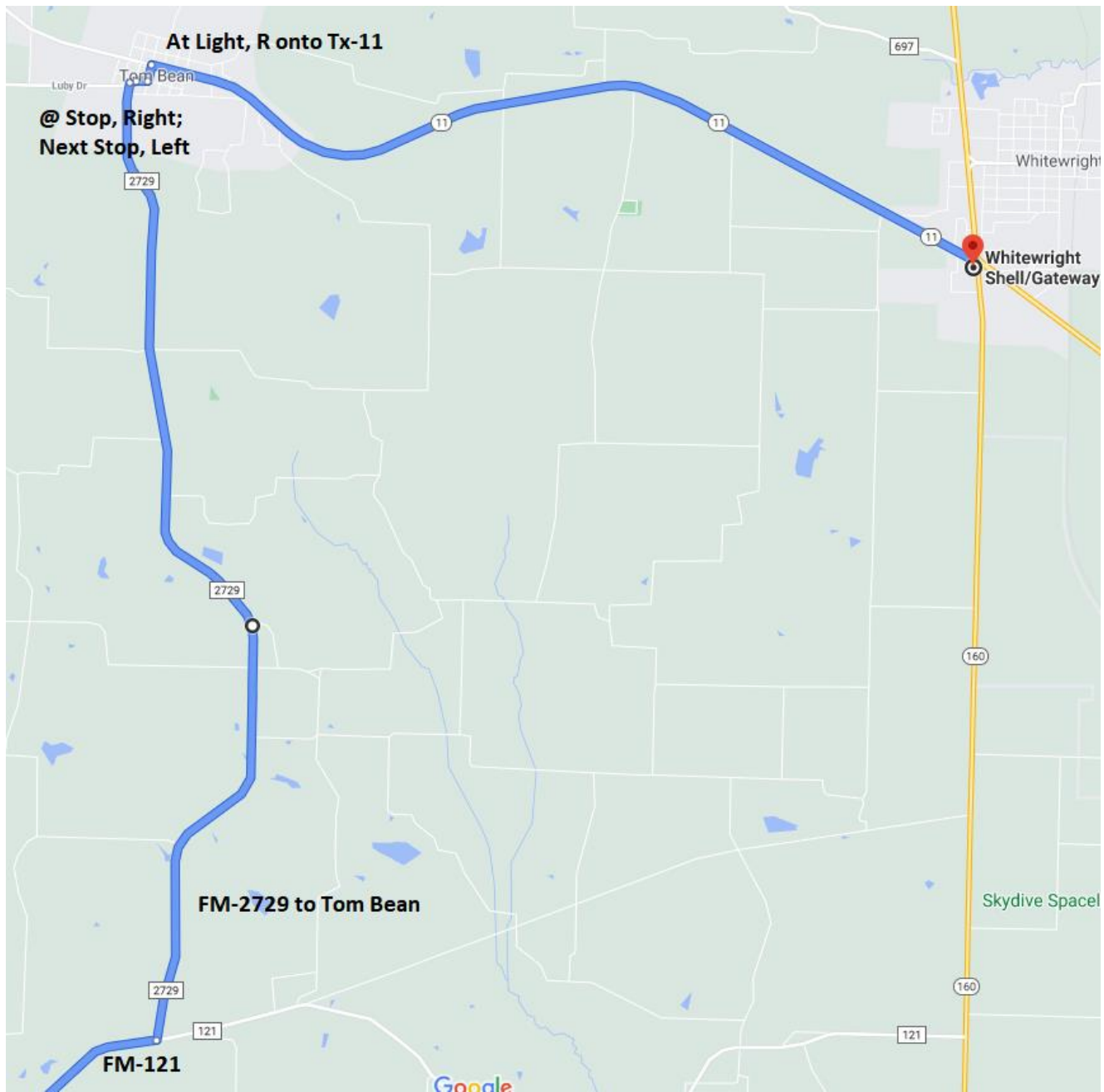
Frisco to Whitewright



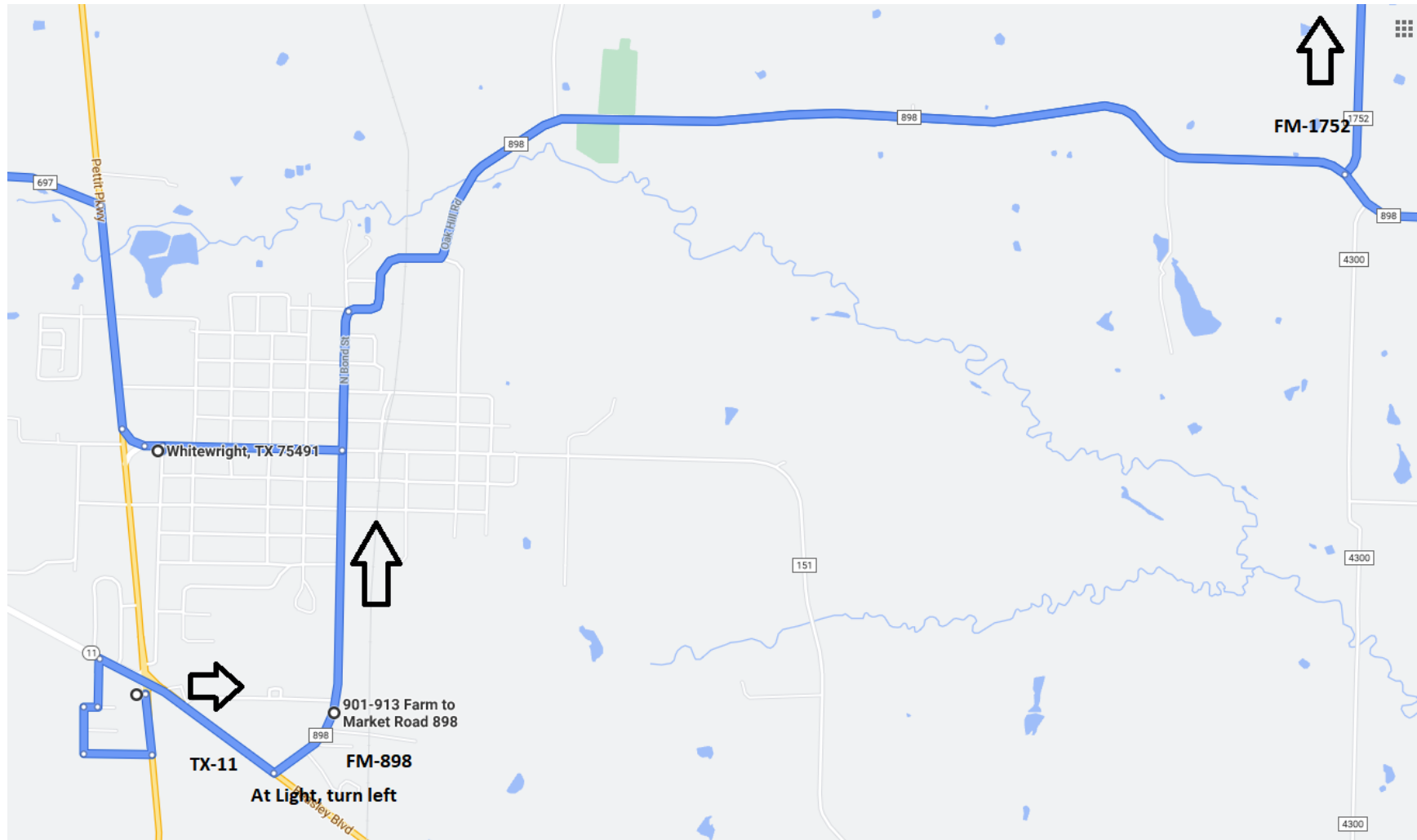


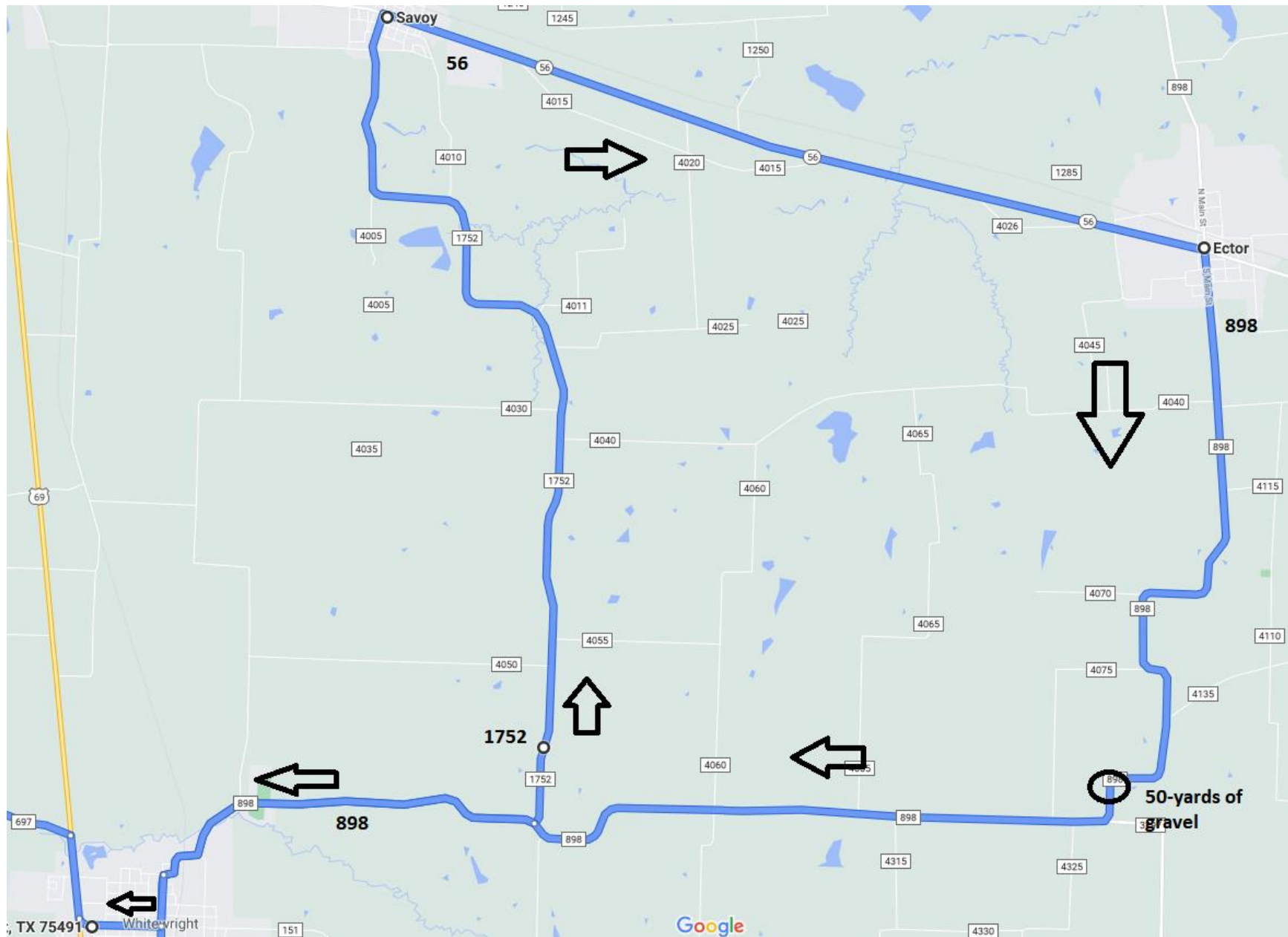


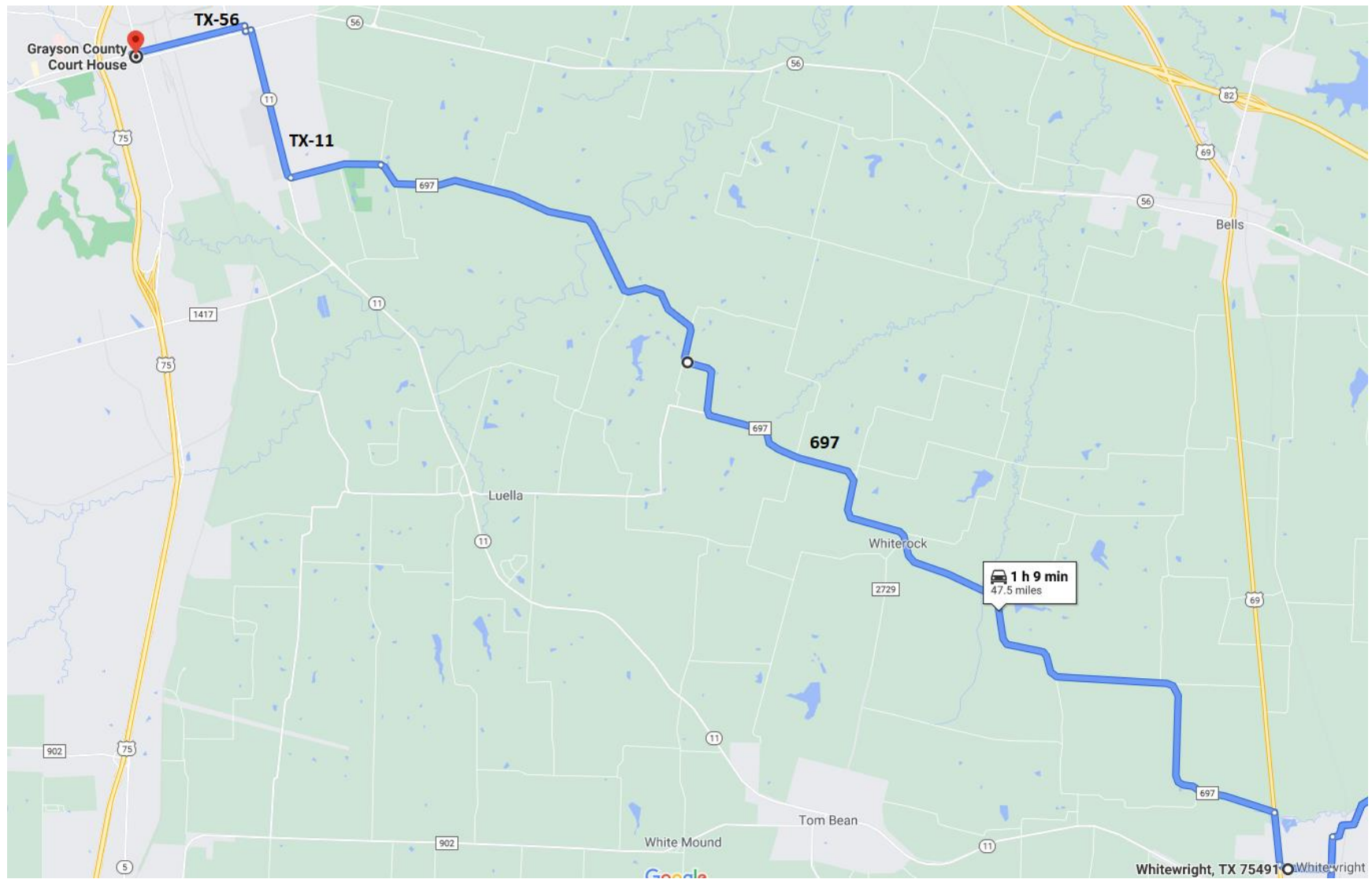


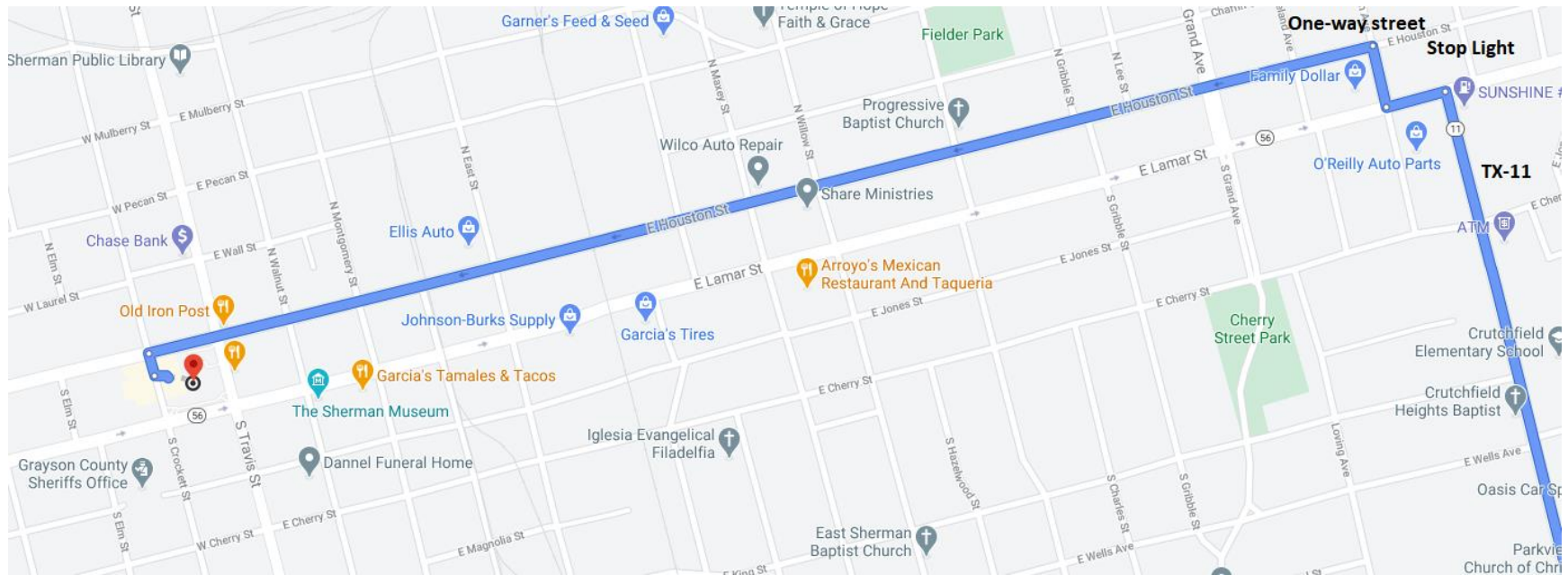


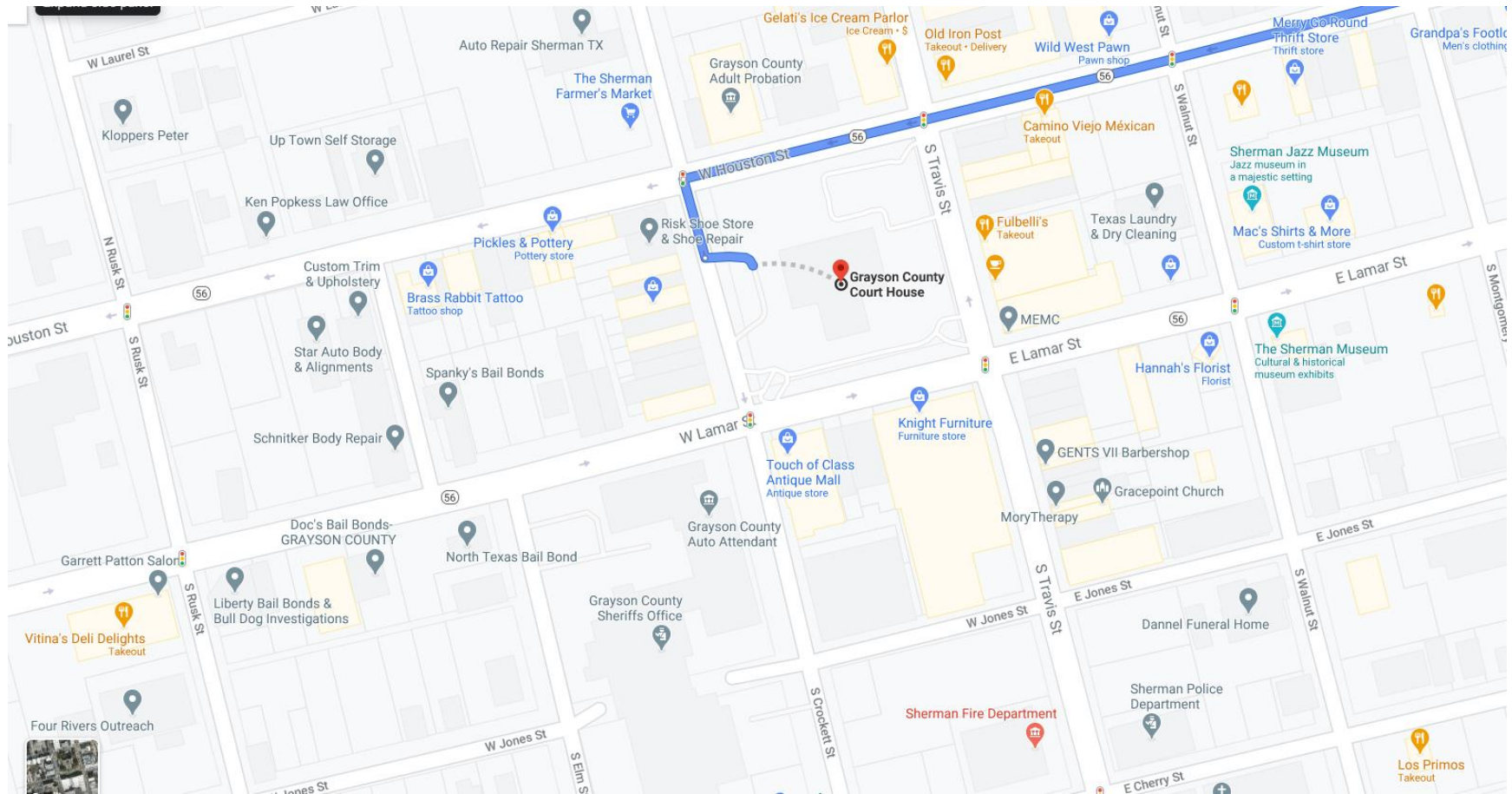
Whitewright to Sherman











Thinking Old Iron Post but there are other places here to try

Sherman to Valley View

