

# Texas Forts Trails 2020

Oct 10<sup>th</sup>, 2020

Based on <https://texasfortstrail.com/map>

Start Point: Sunny Street Cafe (1314 S Main St, Weatherford, TX 76086) @ 9:00a

Trip Duration:

Itinerary (plan to stay about 30-45 minutes at the Forts):

- Fort Richardson (Jacksboro): No access to inside buildings due to Covid-19 (~9:40a - 10:25a leave)
- Graham, TX (Gas Stop) (~11:25a)
- Fort Belknap (~11:40-12:10p)
- Fort Griffin (~1:00p-1:45p): Allowed to go inside the buildings
- Stop in Breckenridge (Gas options: Valero or Conoco; Restroom potential: Walmart)

Lunch Point:

Back to Graham for Lunch? <https://www.nerisonthesquare.com/location/neris-bistro-graham/>

Neri's Bistro, Graham (523 4th Street Graham, TX 76450)

End Point: near Millsap (I20 & FM-113)

Tour Leader: Raymond Mimick (817-999-0078)

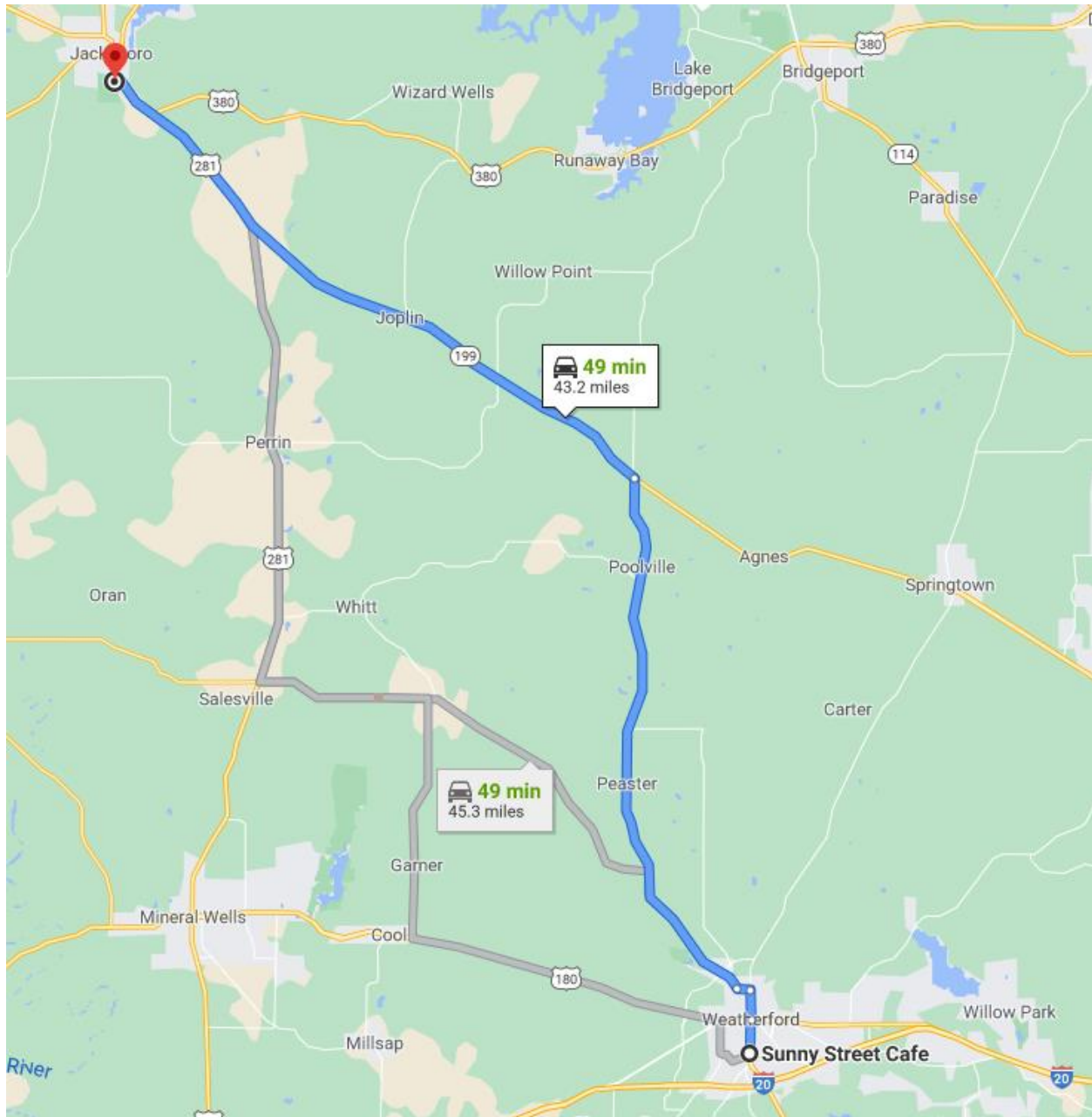
FRS/GMRS Radio: Channel **20-24**, which is frequency **462.6750 MHz**; Privacy code/frequency DCSS(R-CTS and T-CTS) **151.4 Hz**

Special Notes:

- It's been a while since we have traveled together or even traveled these distances and speeds. Take your time to get back into your groove.
- You are welcome to do your own thing, just let the tour leader and tail gunner know your plans so we can change your position in the group.
- Please wear your mask and do socially distance from others

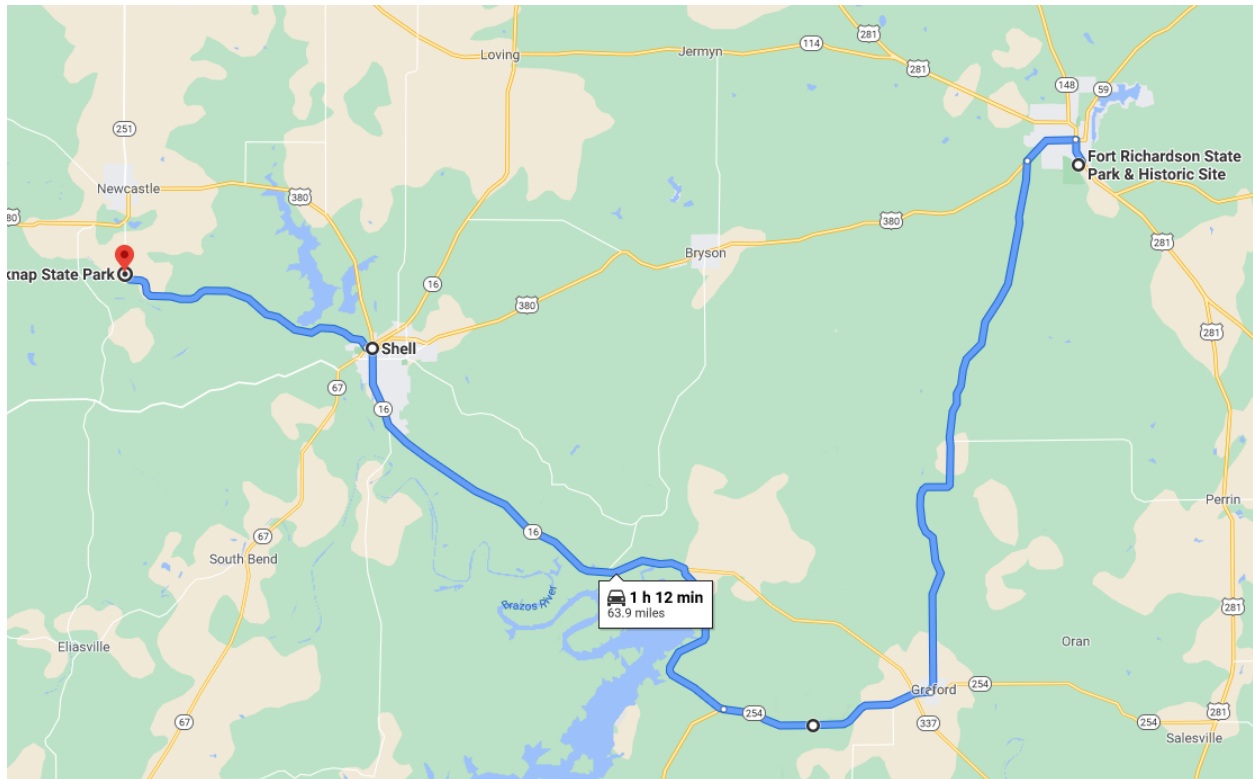
## Overview

### Start to Fort Richardson



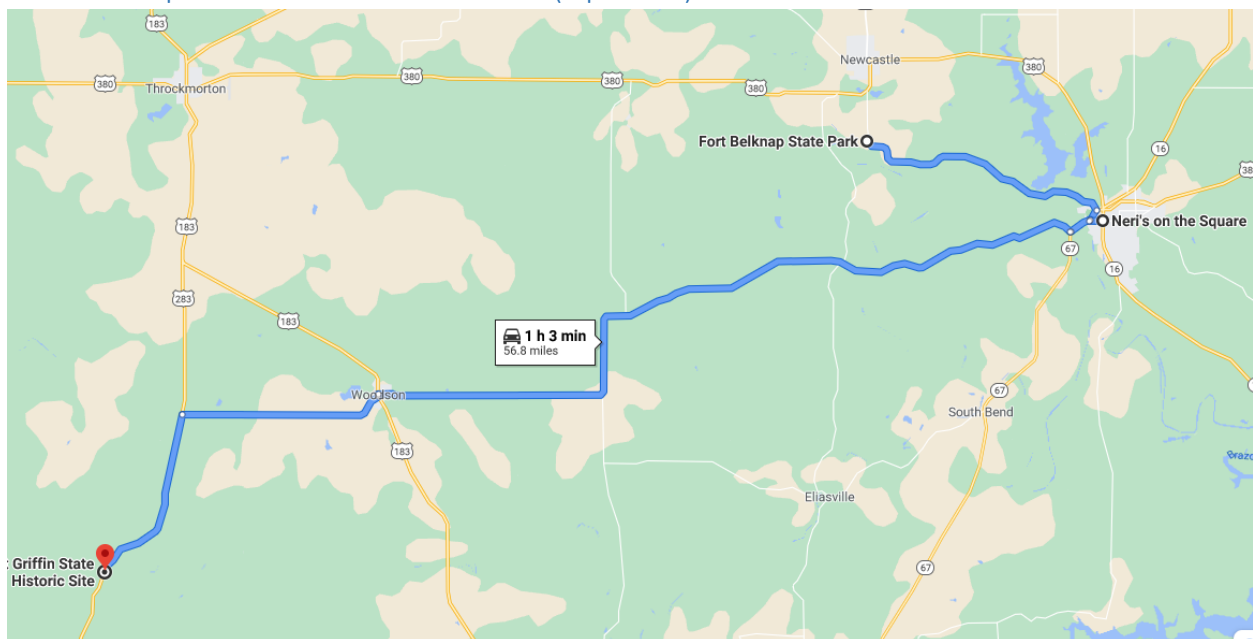
<https://goo.gl/maps/bfZYHeBZ6HrqjCw6>

## Fort Richardson to Graham and Fort Belknap



<https://goo.gl/maps/HXVrocvkN5zxUNMq6>

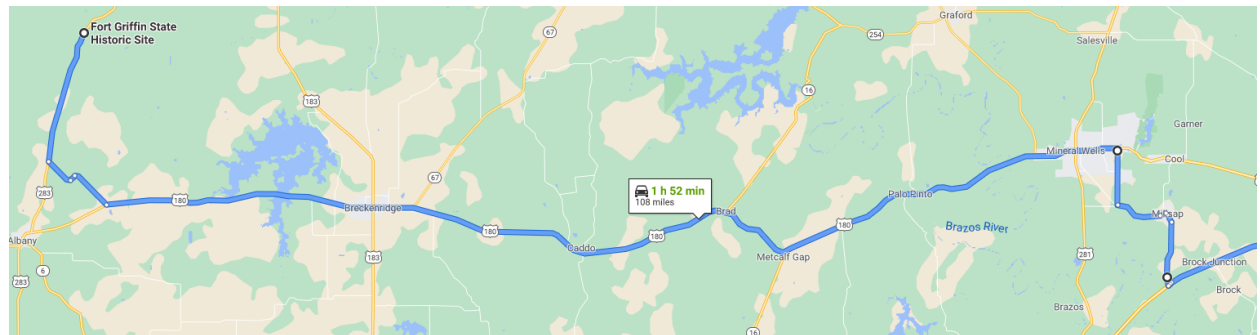
## Fort Belknap back to Graham for lunch (Option 1)



<https://goo.gl/maps/xbwrkc6FU5xWjHoh9>

## A map showing a blue driving route between two locations. The starting point at the bottom left is marked with a red pin and labeled "Fort Griffin State Historic Site". The ending point at the top right is marked with a black circle and labeled "Fort Belknap State Park". A callout box above the route indicates a travel time of "50 min" and a distance of "46.9 miles". The map includes major roads like US-183, US-380, and US-283, as well as towns such as Throckmorton, Woodson, Newcastle, and Eliasville. The terrain is depicted with green areas for vegetation and tan areas for open land or fields.

## Fort Griffin back toward Weatherford



Texas Forts Trail 2020 Rev A

## Trip Odometer and Turn-by-Turn

Use this to determine how close a turn is approaching.

### Weatherford to Jacksboro

Odo	Turn	Street/Marking
0.0	L	N Main St (Toward the Court House)
1.1	R	To stay straight, get in Left lane to make the right turn at the traffic circle
1.2	L	FM-920
21.1	L	TX-199
43	L	Park Road 61

30 minute break time

### Fort Richardson to Fort Belknap

Odo	Turn	Street/Marking
0	L	US-380
0.8	L	US-380/W Belknap St
2.8	L	FM-4
23.4	R	TX-254/W Lee Ave
31.2	R	Slight Right TX-16
53.4	L	Into Shell Station
	L	7 <sup>th</sup> Street/67
53.6	R	FM-61 W
63.5	L	Belknap Cir

### Fort Belknap to Fort Griffin (with lunch in Graham, Option 1)

Odo	Turn	Street/Marking
0.0	R	FM-61
9.9	R	TX-67
10.4	L	4 <sup>th</sup> St
10.9	L	Neri's on the Square
	U-Turn	
11.4	L	TX-67
12.2	R	FM-209

41.9	L	US-183
42.0	R	FM-209
49.6	L	US-283
56.6	R	Fort Griffin

#### Fort Belknap to Fort Griffin (Option 2)

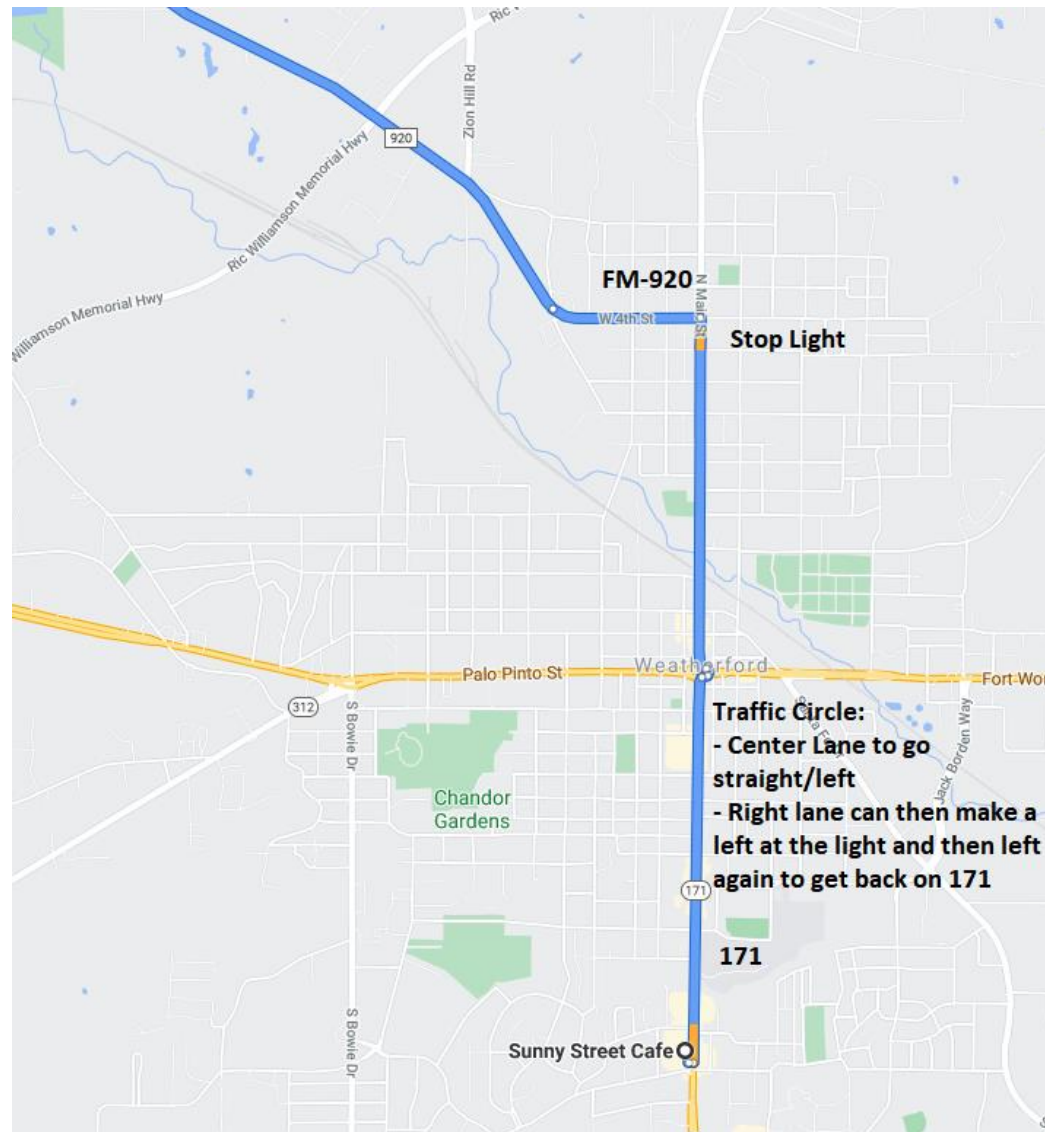
<b>Odo</b>	<b>Turn</b>	<b>Street/Marking</b>
0.0	L	FM-61
1.8	L	US-380
10.9	L	FM-578
20.1	R	FM-209
32.1	L	US-183
32.2	R	FM-209
39.8	L	US-283
46.8	R	Fort Griffin

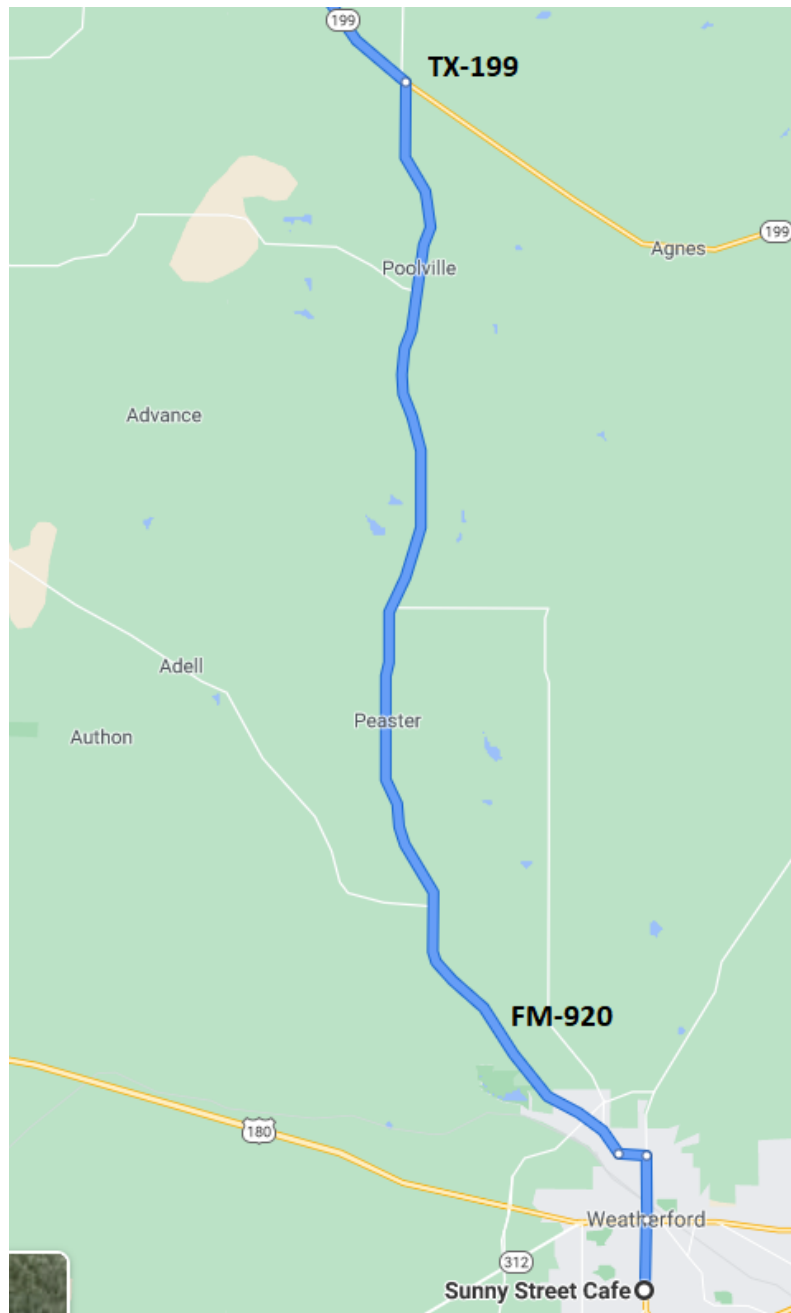
#### Fort Griffin toward Weatherford

<b>Odo</b>	<b>Turn</b>	<b>Street/Marking</b>
0.0	R	US-283
8.8	L	RR2482
14	L	US-180
84.5	R	FM-1195
88.2	L	FM-3028
91.7	R	FM-113
96.9	L	I-20 Eastbound

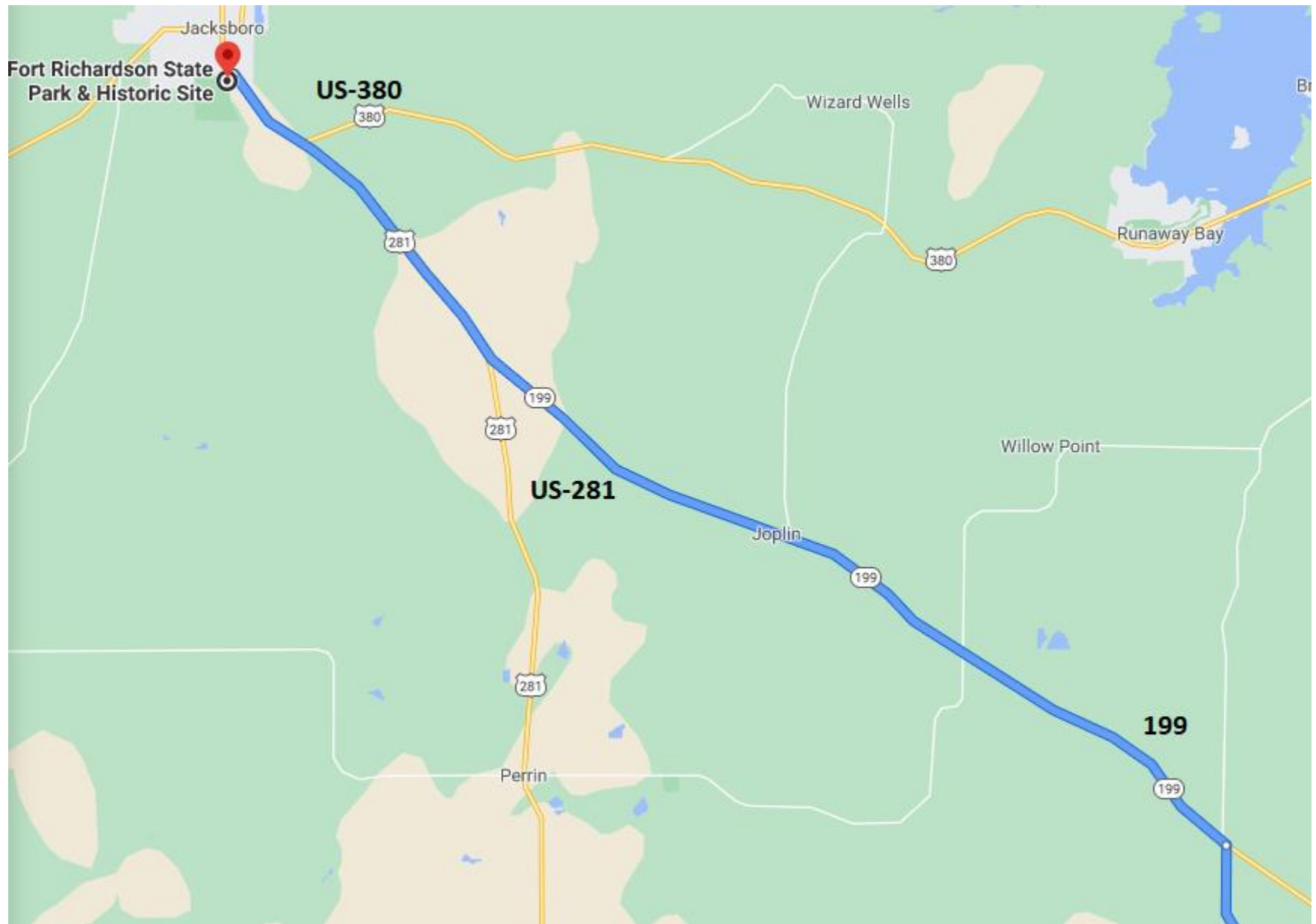
## Maps

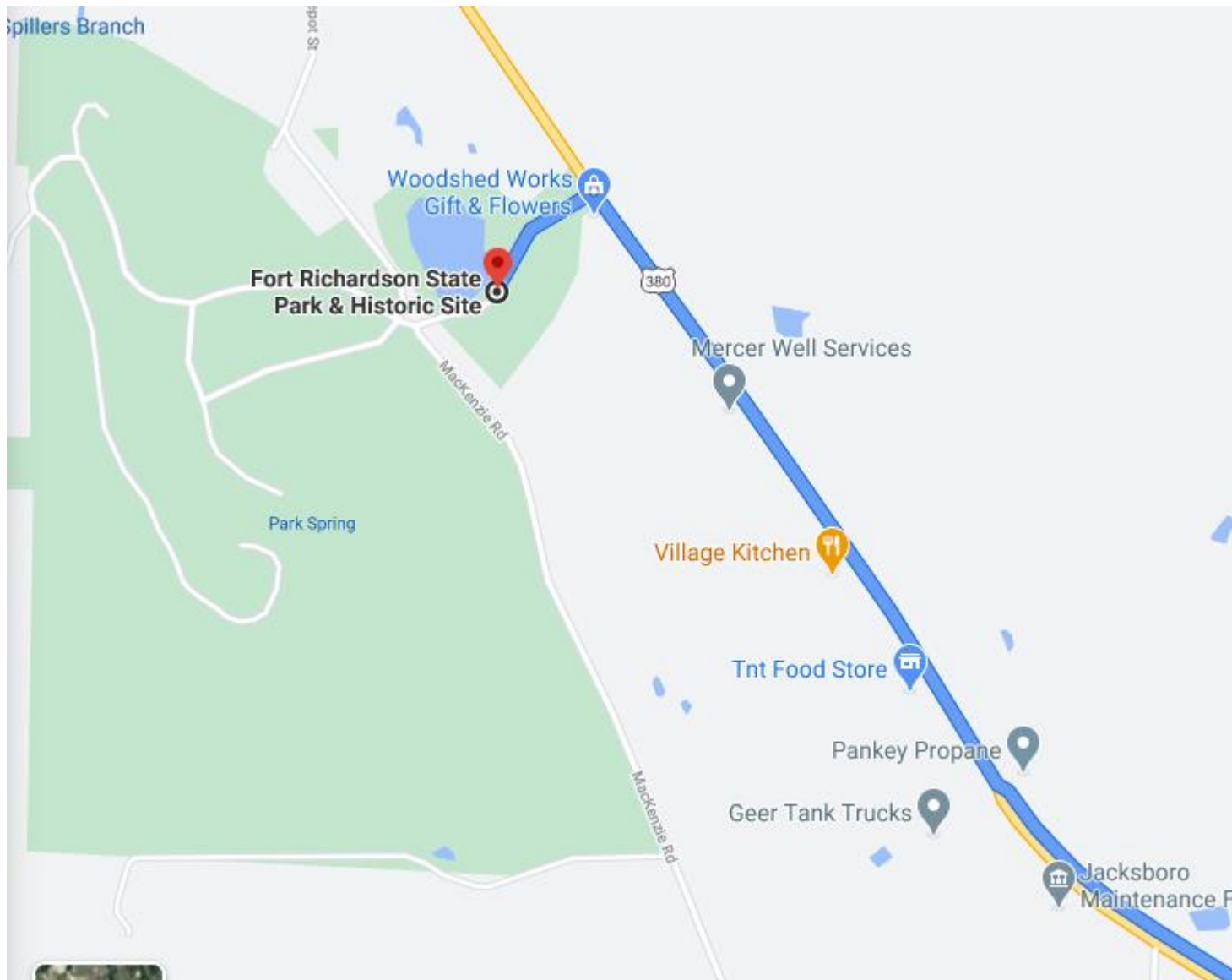
Start to Fort Richardson



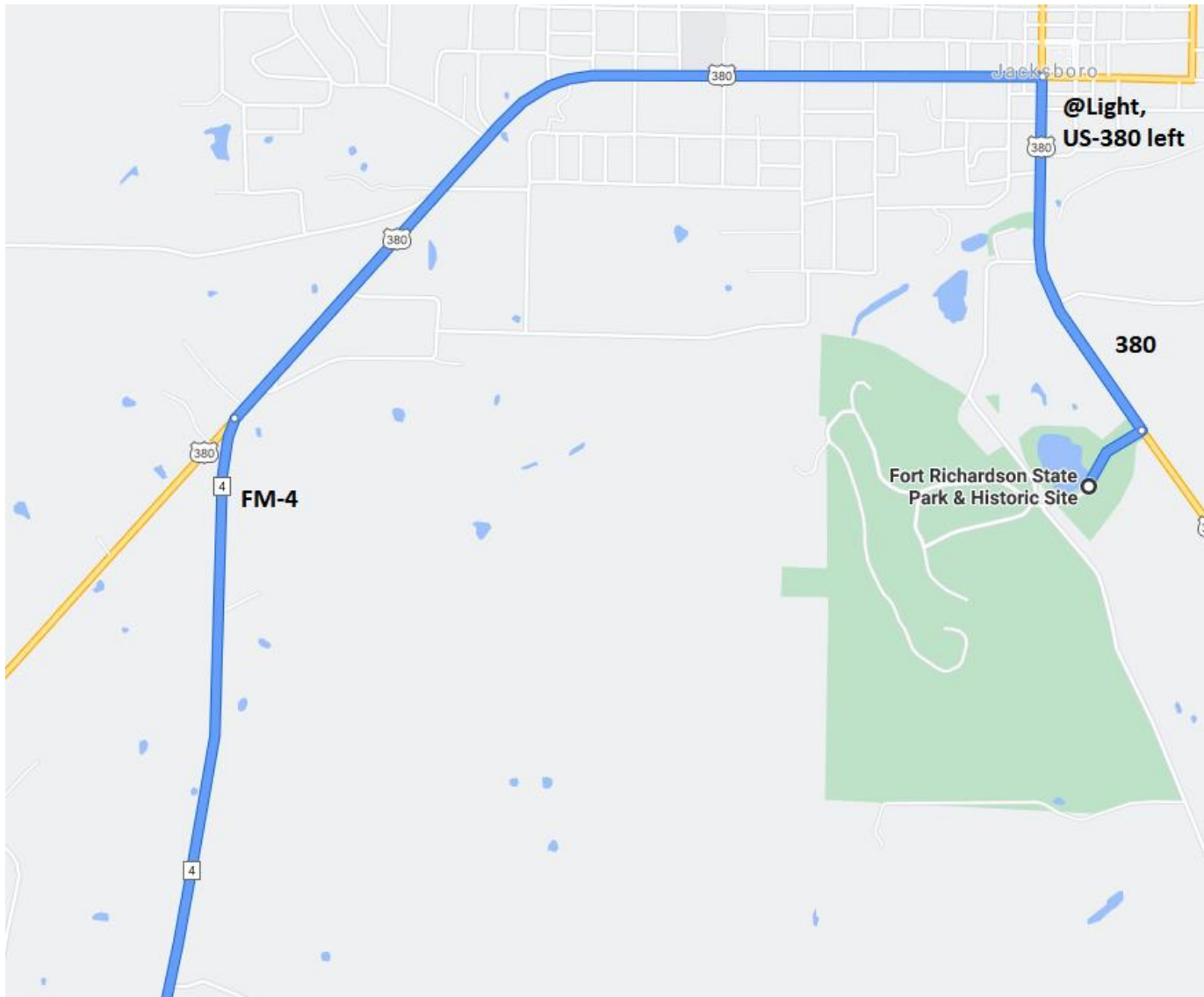


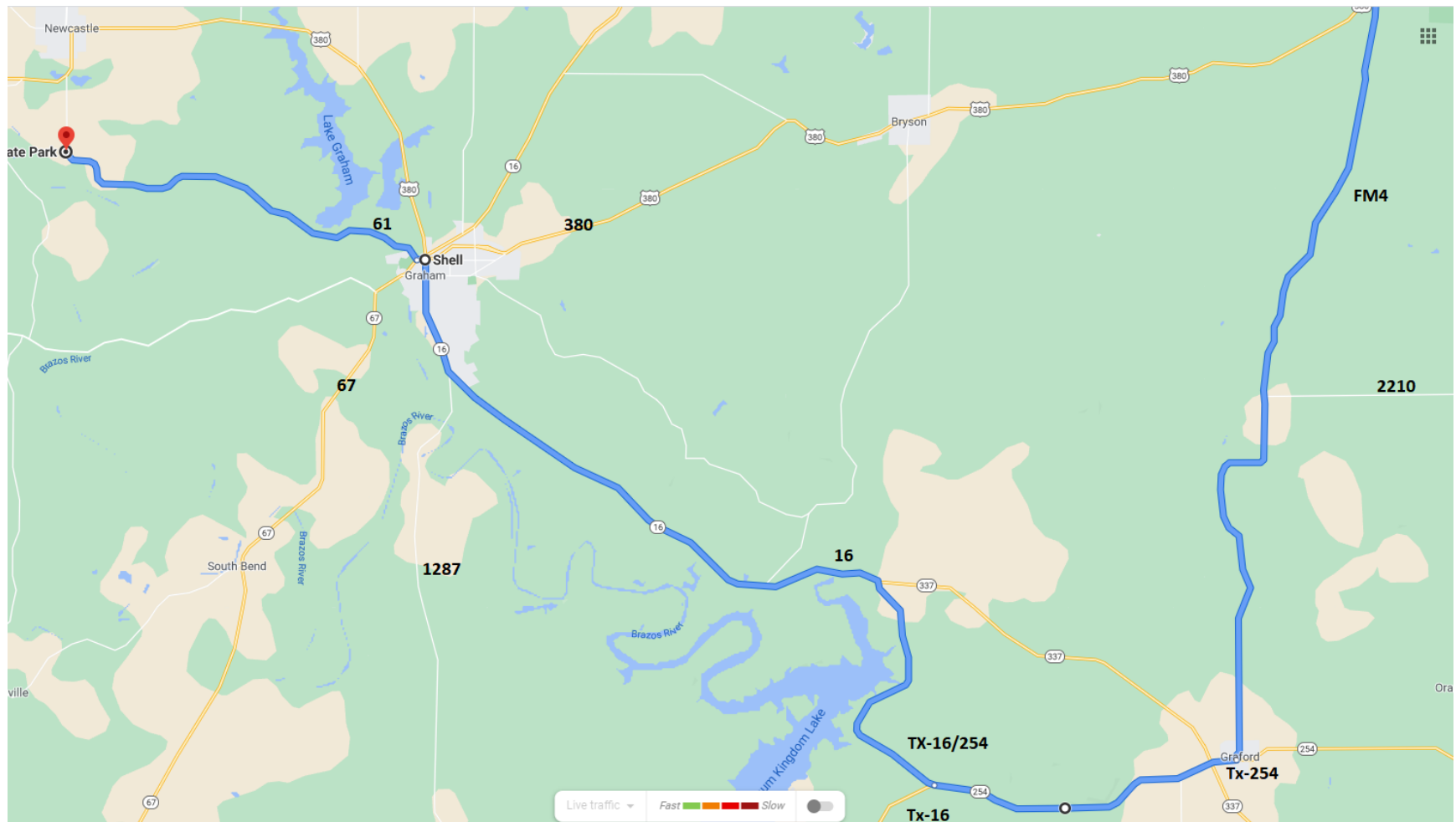


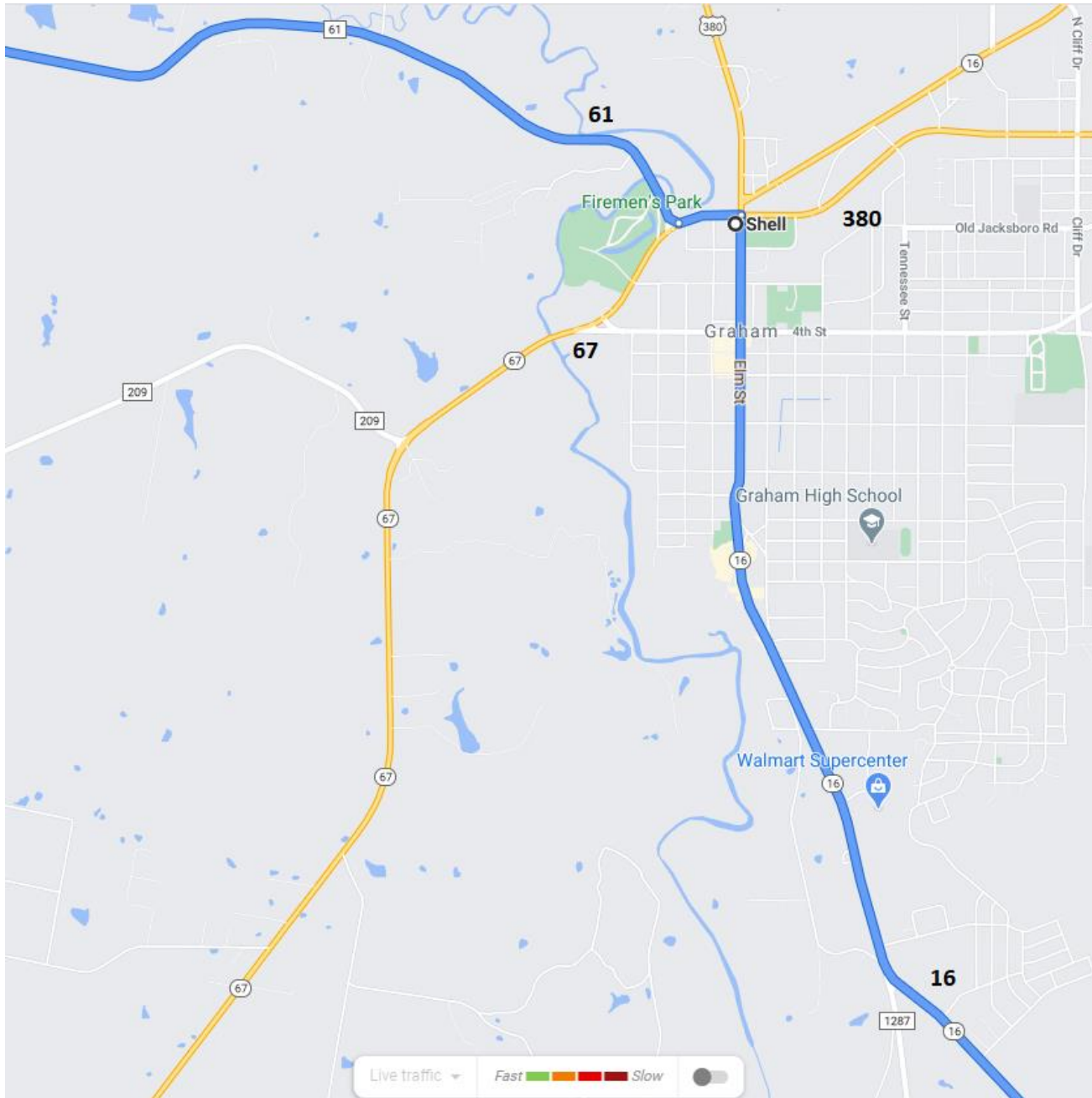




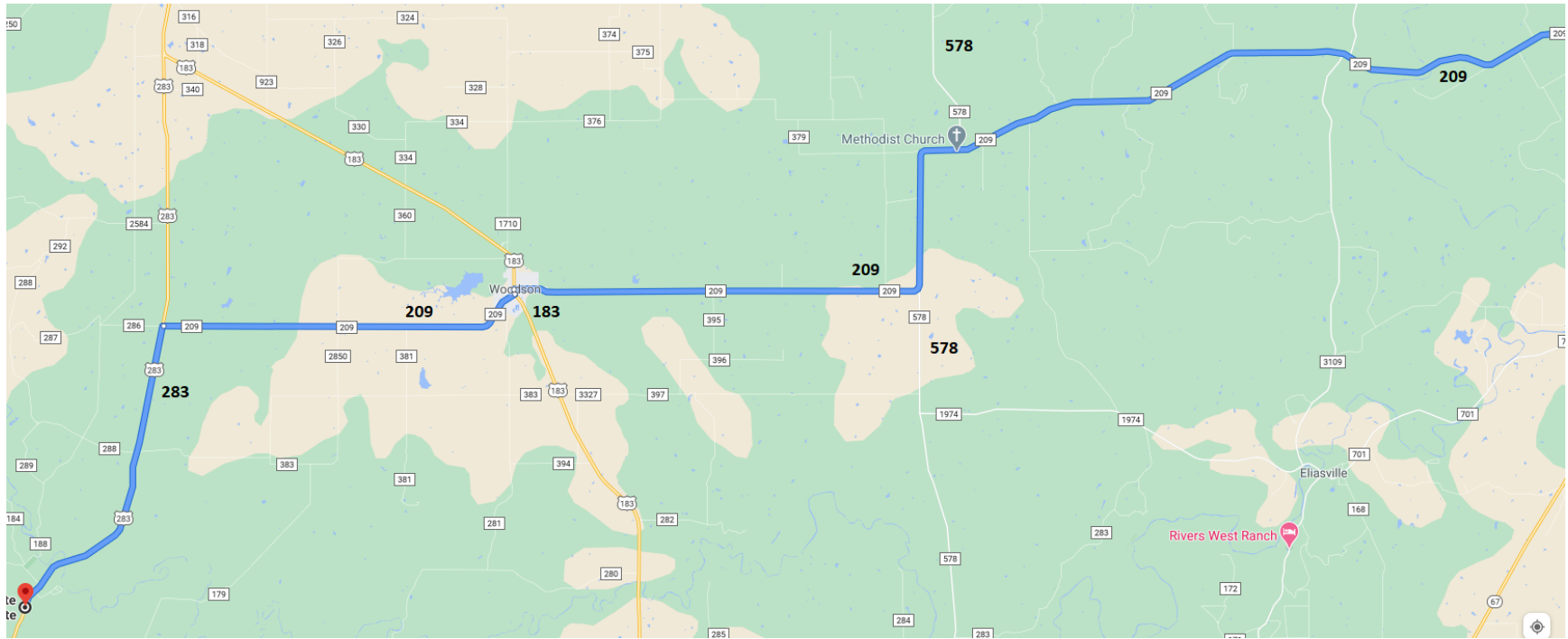
## Fort Richardson to Graham and Fort Belknap







The map displays the Brazos River National Wild and Scenic River route in blue. The river flows from the northwest, passing Fort Belknap State Park, through the landscape, and then turns south towards the town of Graham. Key landmarks include Lake Graham and Lake Eddleman. The route is marked with highway shields for 61, 209, and 67. In the town of Graham, the river passes Neri's on the Square, Graham High School, and Walmart Supercenter. The map also shows major roads like Highway 61, Highway 209, and Highway 67, as well as other local roads like Miller Bend Rd and Red Top Rd.



On the right

Fort Griffin State Historic Site

Throckmorton

Woodson

Eliasville

Brazos River

Fort Belknap State Park

US-283

209

183

578

209

380

61

Live traffic

Fast

Slow



## Fort Griffin back toward Weatherford

