

Hair of the Dog 2021 (v2)

January 1st, 2021

Start Point: Starbucks 1952 S Main St Weatherford, TX 76086 @ 9:00a

Trip Duration: ~3 hours (59 miles, 96 miles, total: 155 miles)

Break: Exxon/Tigermart (1047 Co Rd 333, Glen Rose, TX 76043) @ 10:00a (30 min break)

End Point: The BBQ Ranch(<http://www.thebbqranch.com/menu.html>) @12:20p

10250 Western Oaks Rd, Fort Worth, TX 76108

We end very near Lake Worth and 820 near TX 199 & IH-820

The restaurant has indoor and outdoor dining areas

Tour Leader: Raymond Mimick (817-999-0078)

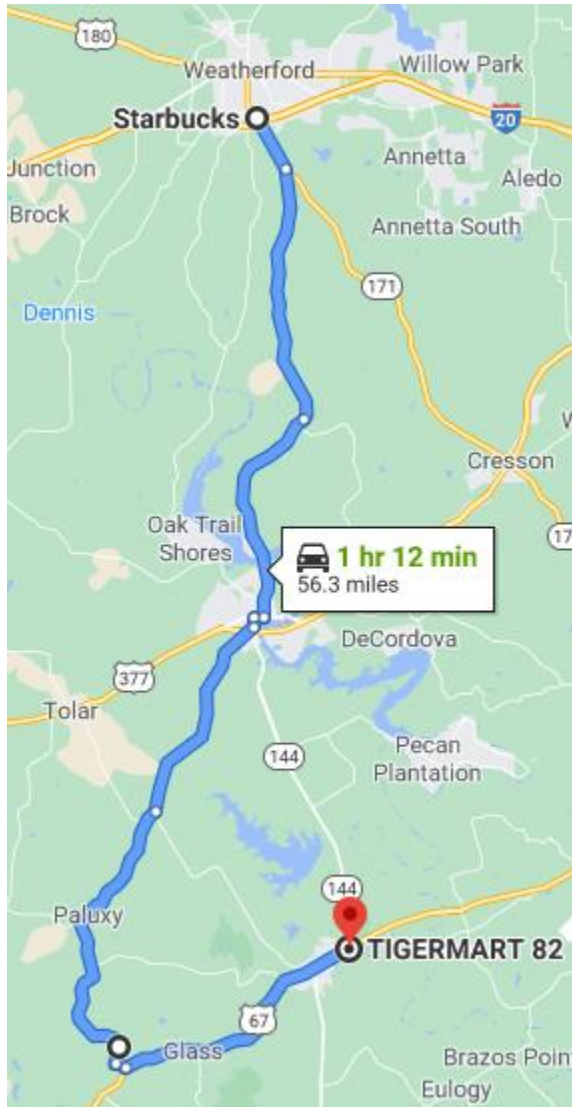
FRS/GMRS Radio: **20-24; 462.6750 MHz**; CTCSS privacy (R-CTS and T-CTS) **151.4 Hz**

Special Notes:

- It's been a while since we have traveled together or even traveled these distances and speeds. Take your time to get back into your groove.
- You are welcome to do your own thing, just let the tour leader and tail gunner know your plans so we can change your position in the group.
- Please wear your mask and do socially distance from others
- Modified due to winter weather expectations around Graford (1-3" of snow accumulation); some parts of these roads are unknown because of the late change.

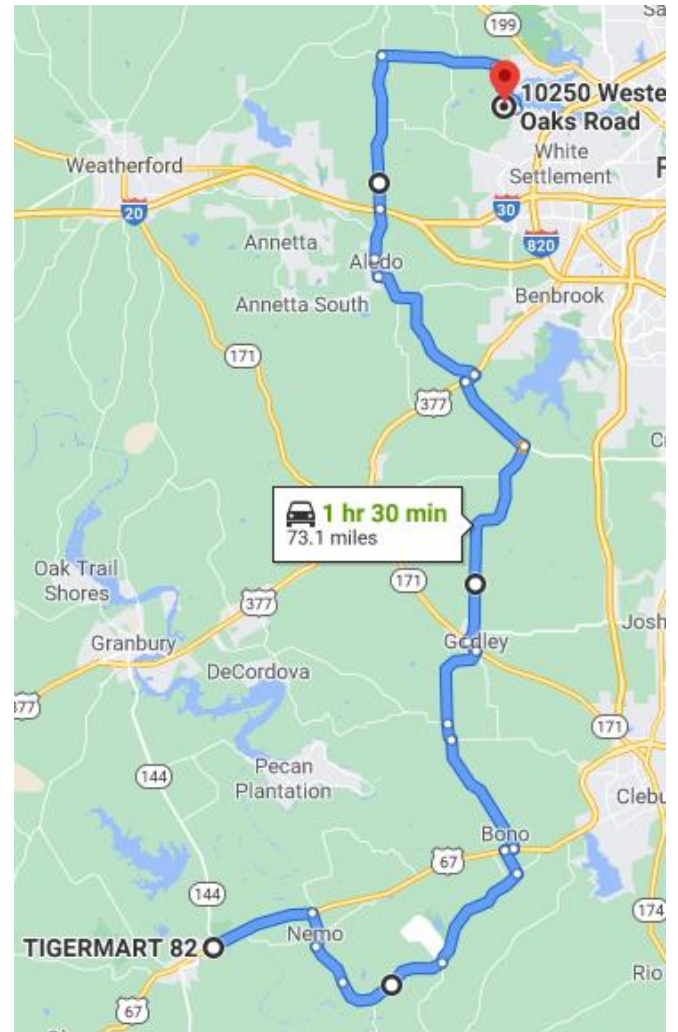
Overview

Start to Break



<https://goo.gl/maps/TTw4EXp6xvJDYLEm6>

Break back to Fort Worth



<https://goo.gl/maps/66r3iG4wpPaeXa6K7>

Trip Odometer and Turn-by-Turn

Use this to determine how close a turn is approaching.

Odo	Turn	Street/Marking
0.0	R	TX-171 S/S Main St
2.3	R	FM-51/Granbury Hwy
22.1	R	Granbury Hwy/Business 377 (2 nd 4-way stop sign)
22.5	L	S Morgan St/144 (stop light)

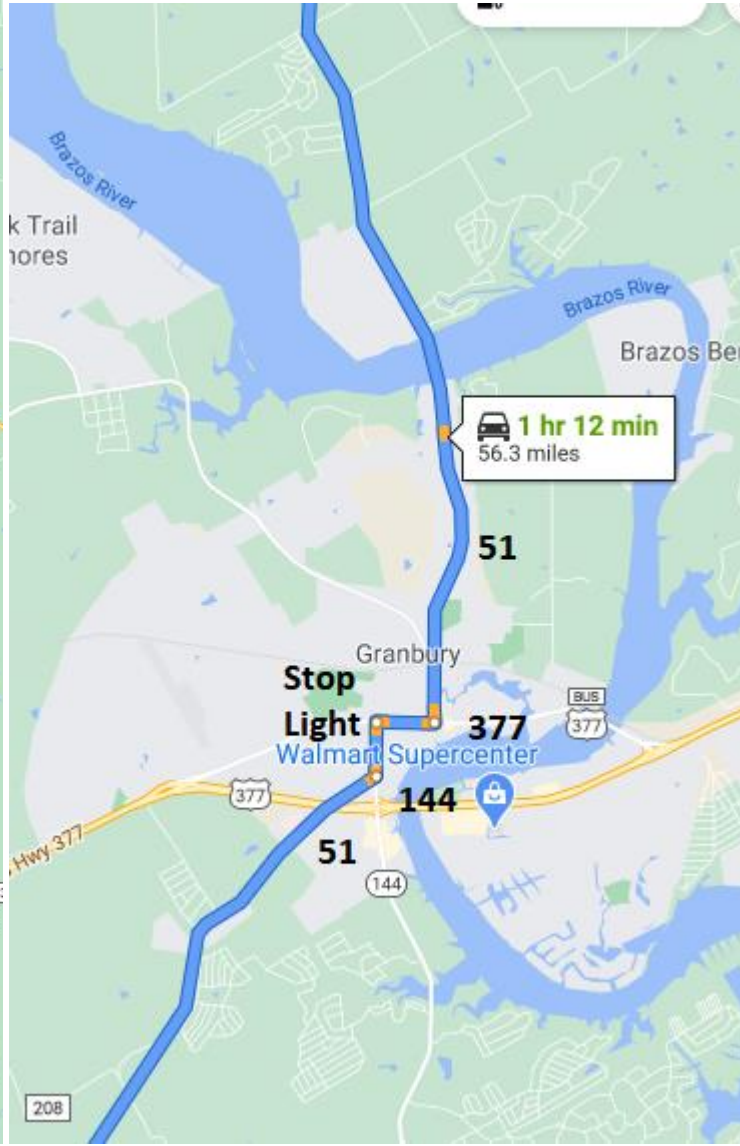
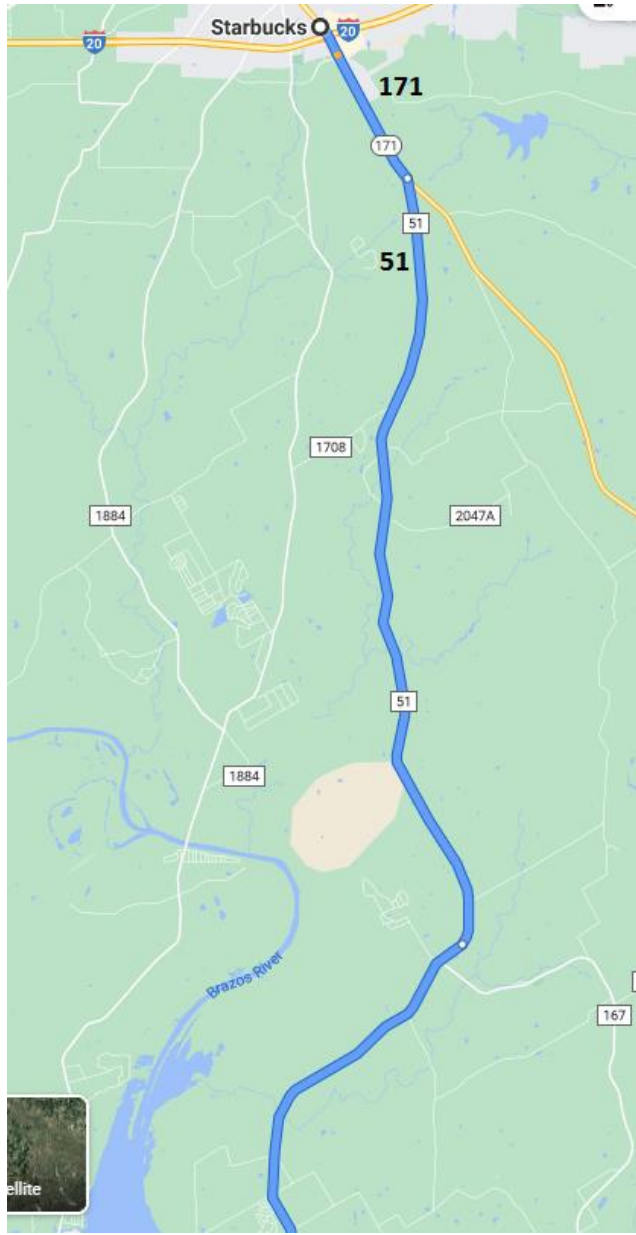
22.9	R	FM 51/Paluxy Rd
44.7	L	Stop sign; continue on FM 51 by making a left turn
45.2	L	US-67 to Glen Rose
56.2	R	Tx-144/Exxon Gas Station

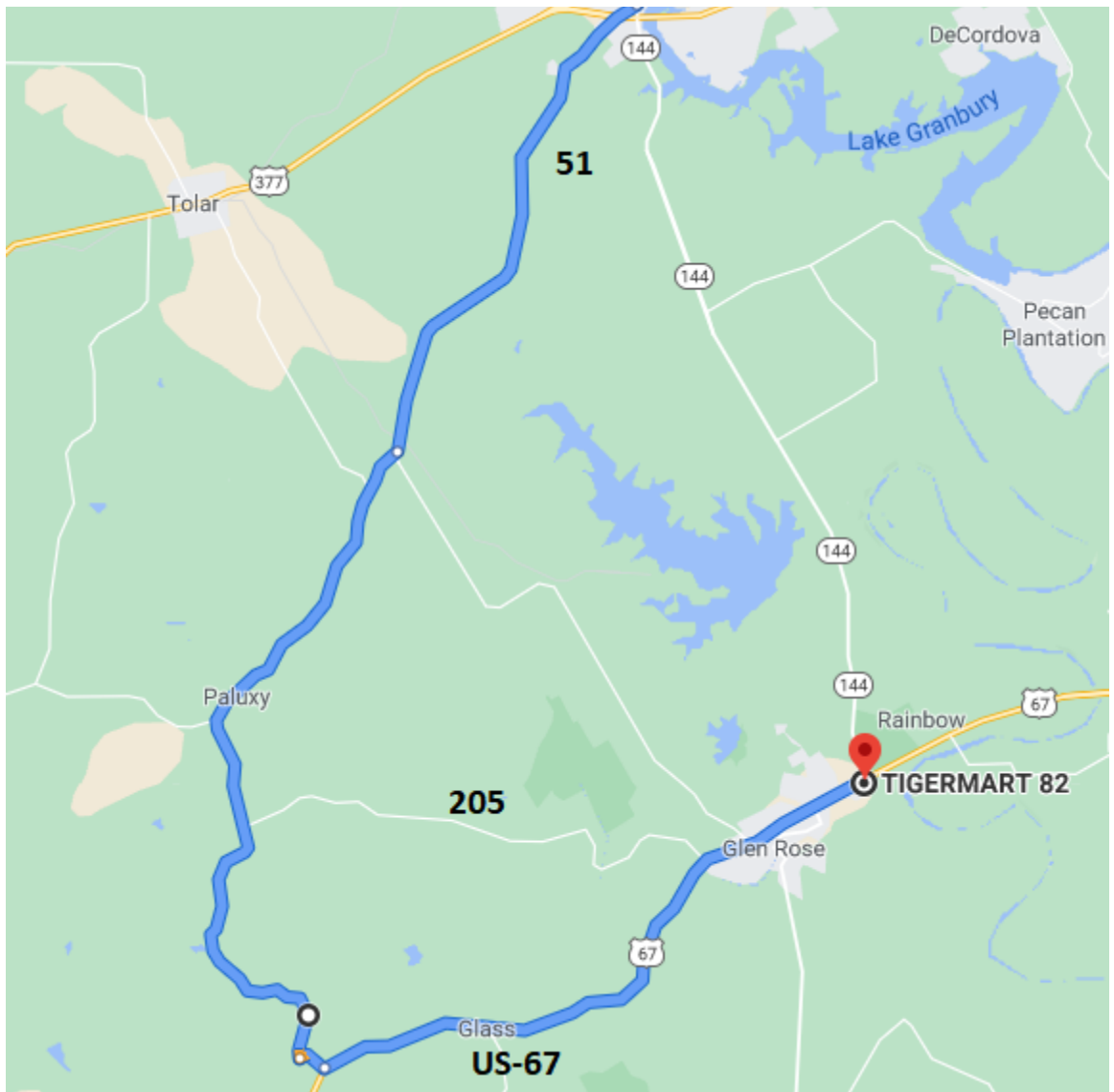
30 minute break time

Post-break Odometer (Reset Odometer)

0.0	R	US-67 (Start Odo at the stop light)
1.5	R	FM200
5.5	R	FM 200/FM 199S (Stop sign here)
6.2	L	FM 200 (this is the next left after the right turn)
13.8	L	Park Rd 21 (Stop sign here)
20.9	L	US-67 (watch the cross traffic)
22.1	R	FM-2331
27.9	L	FM-4/FM-2331 (this is a stop sign; cross traffic does not stop)
28.7	R	FM-2331 (just after a left-hand turn in the road)
33.0	L	TX-171 (cross traffic does not stop)
33.6	R	FM-2331/S Pearson St
43.7	L	FM-1187/Crowley Plover Rd
47.7	R	US-377 (Stop light; move into left lane after turn)
48.2	L	FM-1187 (stop light)
55.4	R	FM-1187 (continuing on 1187)
57.7	Straight	Passing I-20; road becomes FM3325
64.7	R	FM-1886 (4-way stop sign)
69.9	R	Silver Creek Rd – look for a brown traffic sign notifying of the road; small strip center on the right
72.3	R	Western Oaks Rd (watch for white yard signs showing RV Park and BBQ)
72.9	R	Into the RV Park; parking in front and further north

Maps





Post-Break

