

Daingerfield Tour June 12th 2021

Start Point (9:00a)

Buc-ee's in Royce City (Buc-ee's, 5005 E, I-30, Royce City, TX 75189)

Break: Brookshire's in Emory, TX

Lunch Point: (~12:00p):

Outlaw's Bar-B-Que (1404 Linda Dr, Daingerfield, TX 75638)

Daingerfield State Park

Total Trip Length: 118 miles (to Daingerfield)

Post-Lunch (1:00p or later):

Break: Valero in Gilmer, TX (106 US Hwy 271 N, Gilmer, TX 75644)

End: Love's Travel Stop, 1201 Hillcrest Dr S, Sulphur Springs, TX 75482 (120 miles Daingerfield) (3 hours from when we end lunch)

Tour Leader: Raymond Mimick (White 535i) 817-999-0078

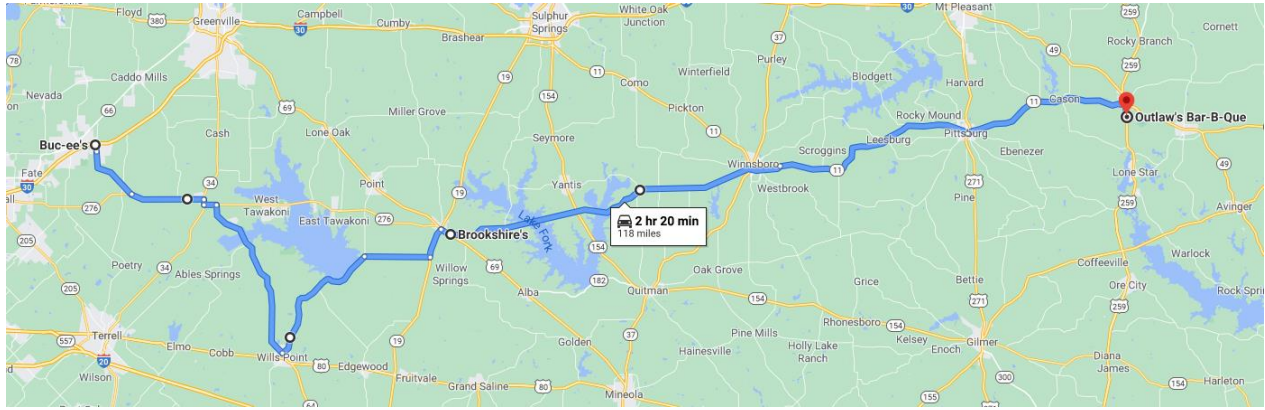
FRS/GMRS Radio: **20-24; 462.6750 MHz**; CTCSS privacy (R-CTS and T-CTS) **151.4 Hz**

Special Notes:

- You are welcome to do your own thing, just let the tour leader and tail gunner know your plans so we can change your position in the group.
- Early in the route, there are pot holes on the road and left turns where the cross traffic does not stop. Please be careful when making the left turns

Royce City to Daingerfield

<https://goo.gl/maps/xSrnhsUvjCJA3djFA>



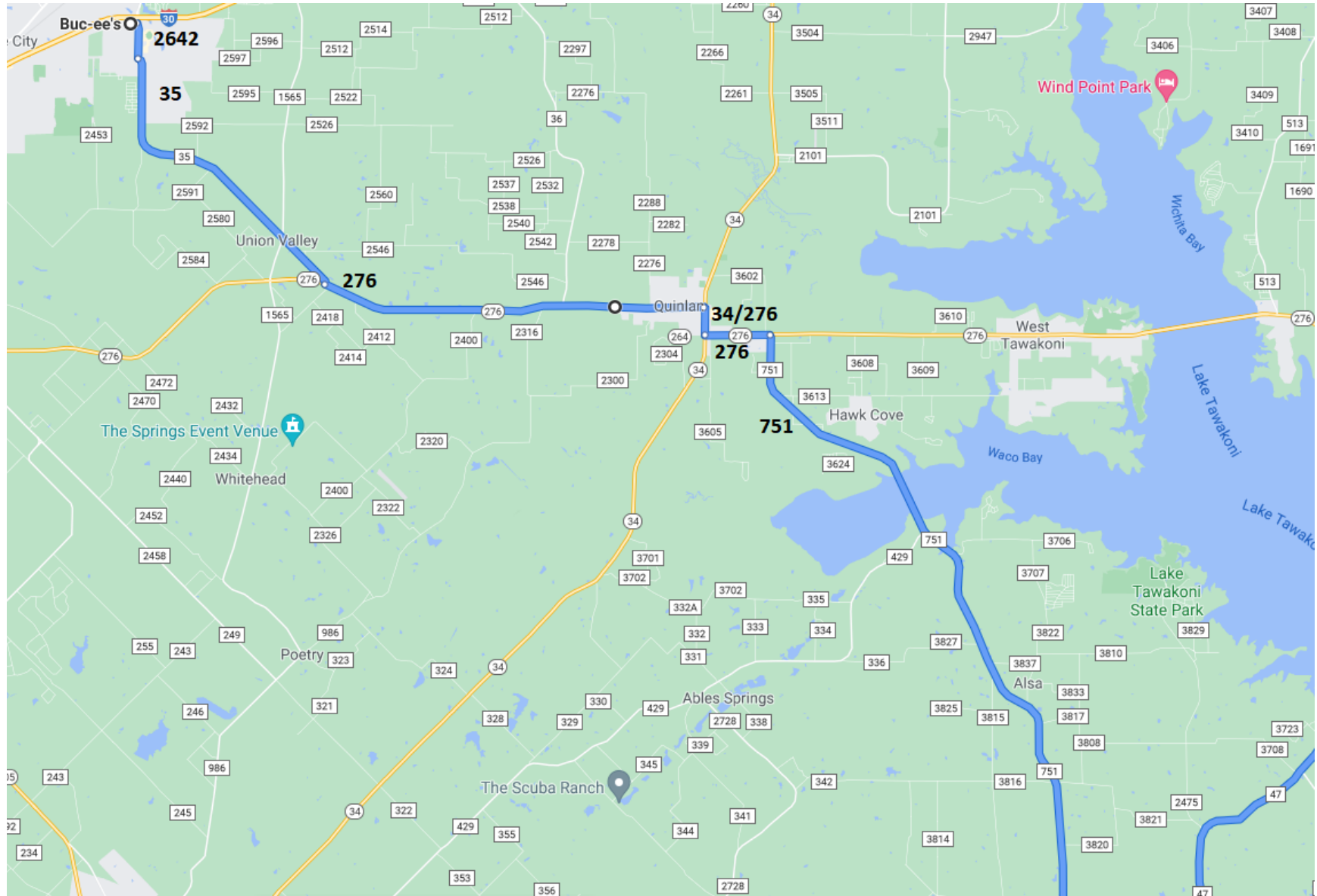
Distance: 118 miles

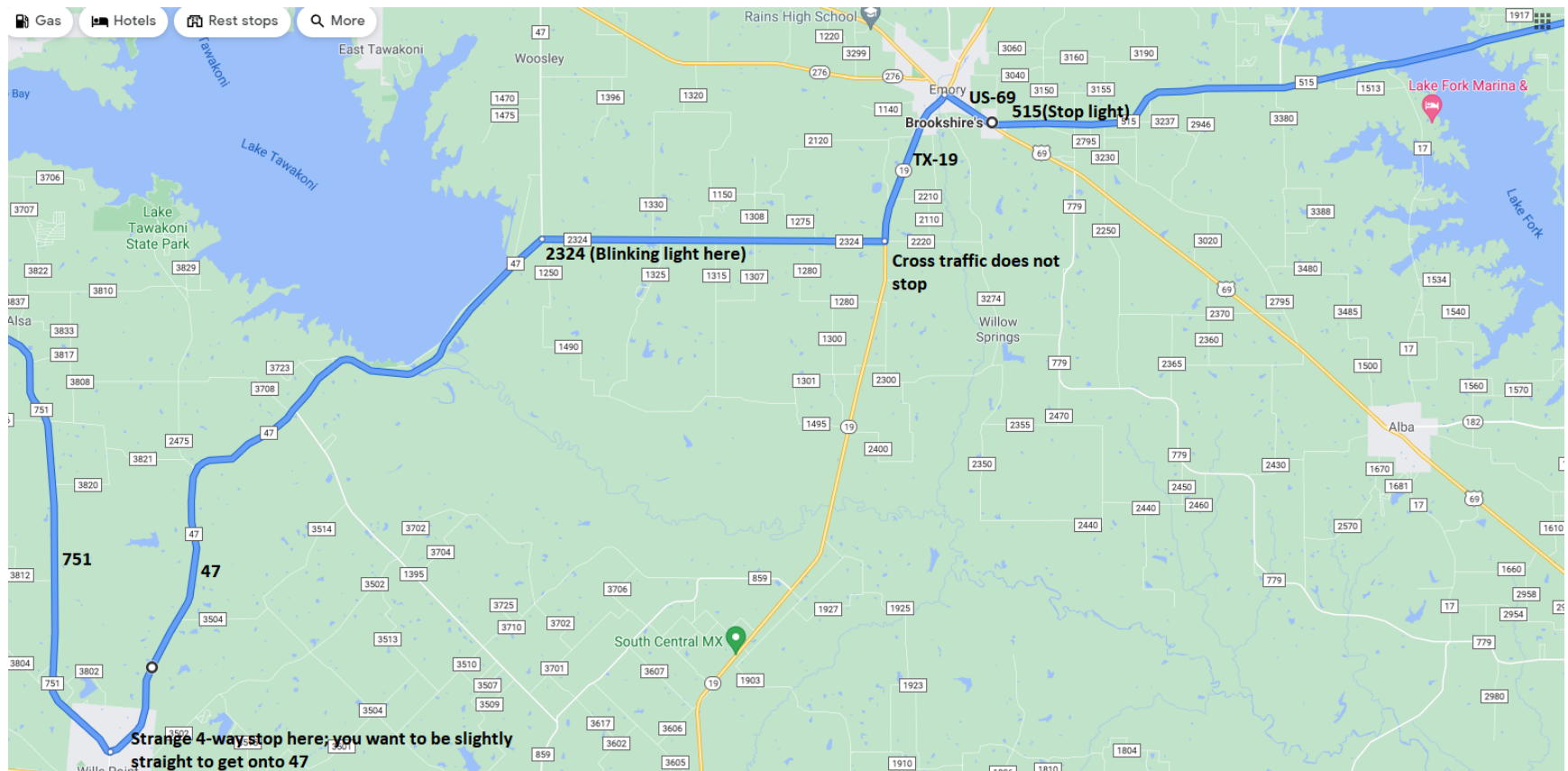
Trip Odometer and Turn-by-Turn

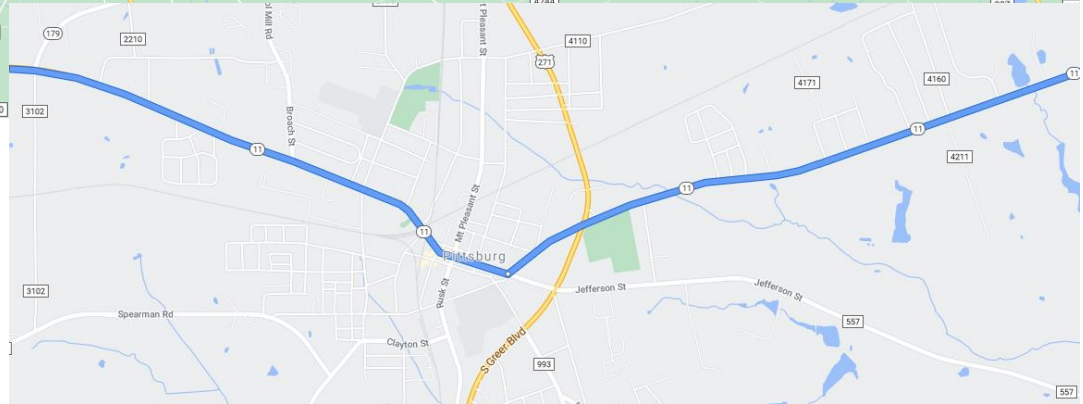
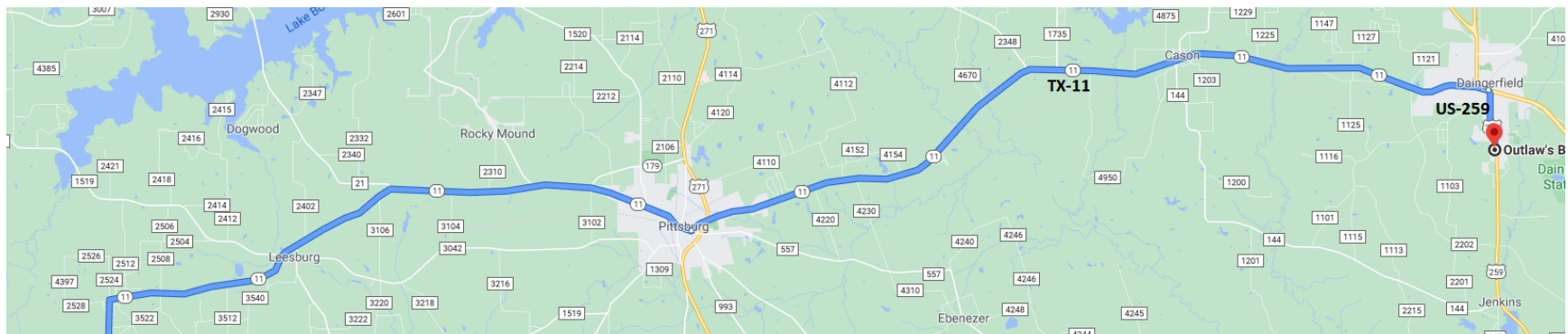
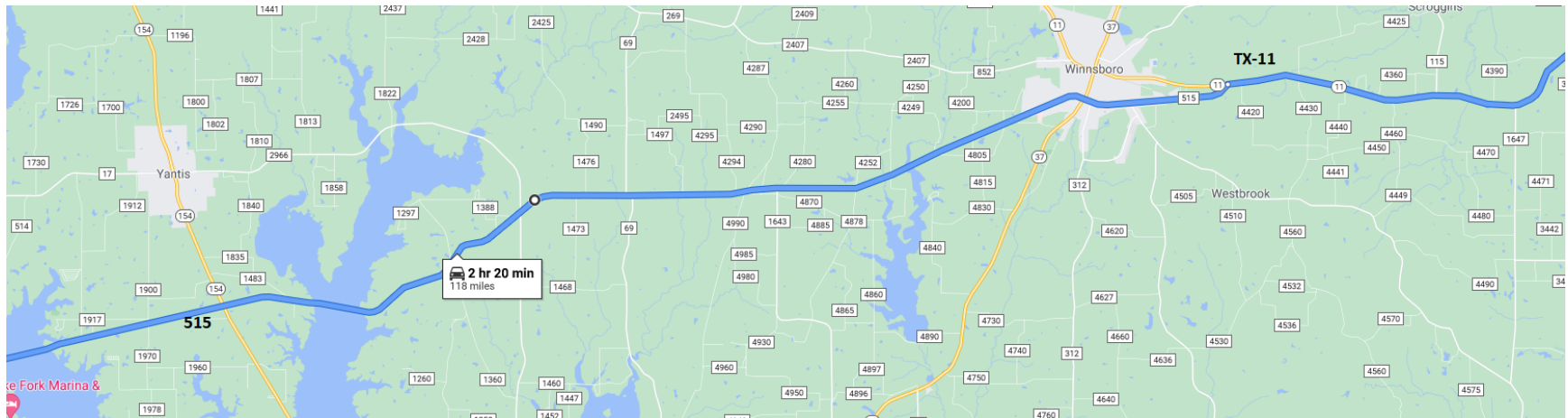
Use this to determine how close a turn is approaching.

Odo	Turn	Street/Marking
0.0	R	FM-2642N (East side of the parking lot we exit)
0.6	L	FM-35E (at the stop sign; cross traffic does not stop)
6.1	L	TX-276 E (Cross traffic does not stop, sorry)
12.6	R	TX-276/TX-34S (Stop light)
13.1	L	TX-276/E Quinlan Pkwy (stop light); Nav to right lane
14.2	R	FM-751
29.9	L	FM-47 N (This is a strange 4-way stop; it's more slight left but straight than pure left turn)
42.7	R	FM-2324 (Blinking yellow light)
48.5	L	TX-19
51.2	R	US-69 (stop light in Emory)
52.1	L	Into Brookshire Grocery/Fuel (break time)
	L	FM-515/Lake Fork Dr
83	R	TX-11
101.8	L	TX-11/Daingerfield St
116.9	R	US-259/Linda Dr
118	R	Outlaw's Bar-B-Que (building just to the north has parking in the back)

Maps

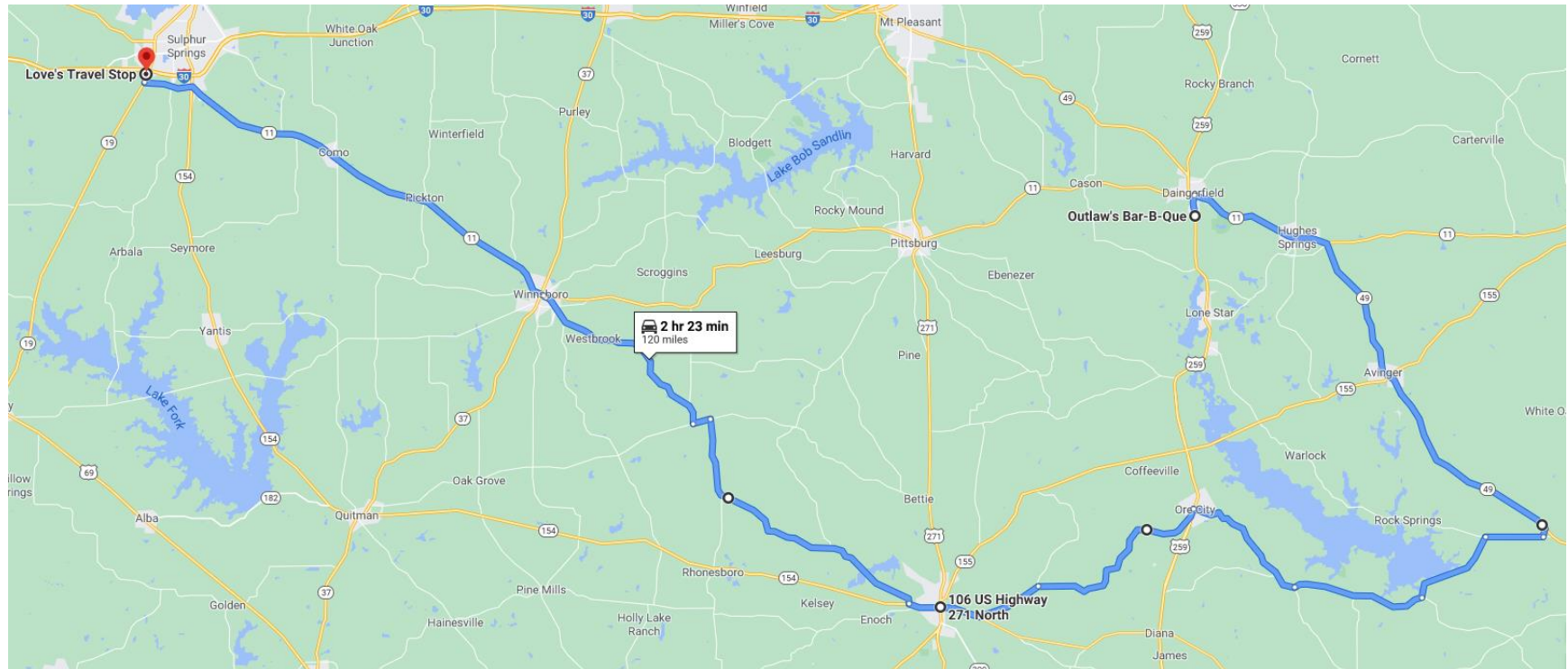






Post-Lunch: Daingerfield to Sulfur Springs

Overview



<https://goo.gl/maps/We6DXnqJcM5em5Fb9> , 120 miles

Trip Odometer

Use this to determine how close a turn is approaching.

Odo	Turn	Street/Marking
0.0	L	US-259 North/Linda Dr
1.0	R	TX-49
28.1	R	FM-729
31	L	FM-726 (watch for lake traffic)
35.9	R	FM-726 (Stop sign)
42.7	R	FM-450/FM-726 (Stop Sign)
49.8	L	FM-1649/S Mimosa St
60.5	Straight	FM-555
64	R	TX-154
66	R	Valero Gas Station for Break
	R	TX-154
67.5	R	FM-852
83.2	L	FM-2088/FM-852
84.1	R	FM-852
95.3	R	TX-37
95.3	L	TX-11
119.1	R	TX-11/TX-19
119.5	L	Into Love's Travel Station at I-30 in Sulpur Springs

Maps

