

Hutchins BBQ Tour July 10th 2021

Start Point (9:00a)

RaceTrac, 1004 E University Dr, McKinney, TX 75069

Break: Shell or Exxon in Whitewright, TX

Lunch Point: (~12:00p):

Hutchins BBQ Frisco (9225 Preston Rd, Frisco, TX 75033)

Total Trip Length: 114 miles

Tour Leader: Raymond Mimick (White 535i) 817-999-0078

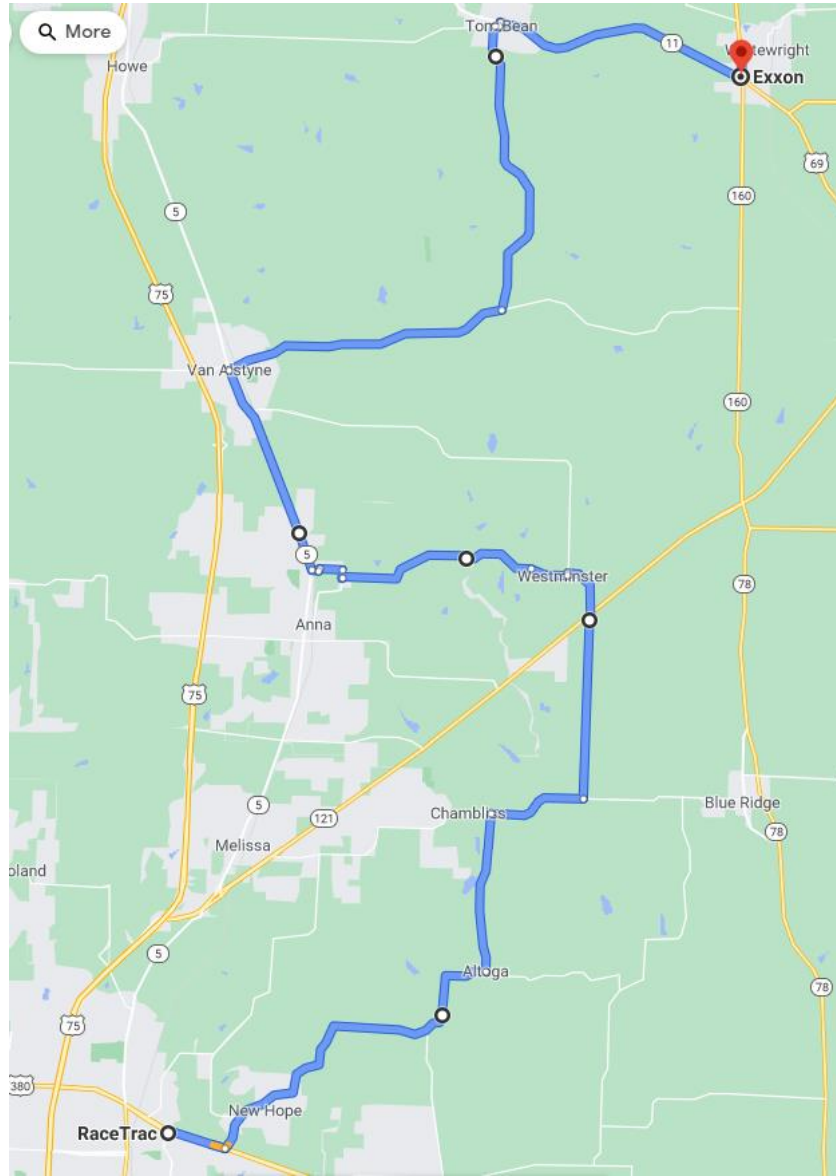
FRS/GMRS Radio: **20-24; 462.6750 MHz**; CTCSS privacy (R-CTS and T-CTS) **151.4 Hz**

Special Notes:

- You are welcome to do your own thing, just let the tour leader and tail gunner know your plans so we can change your position in the group.
- Early in the route, there are pot holes on the road and left turns where the cross traffic does not stop. Please be careful when making the left turns

McKinney to Whitewright

<https://goo.gl/maps/D2sDAZ9zzz266FZaA>



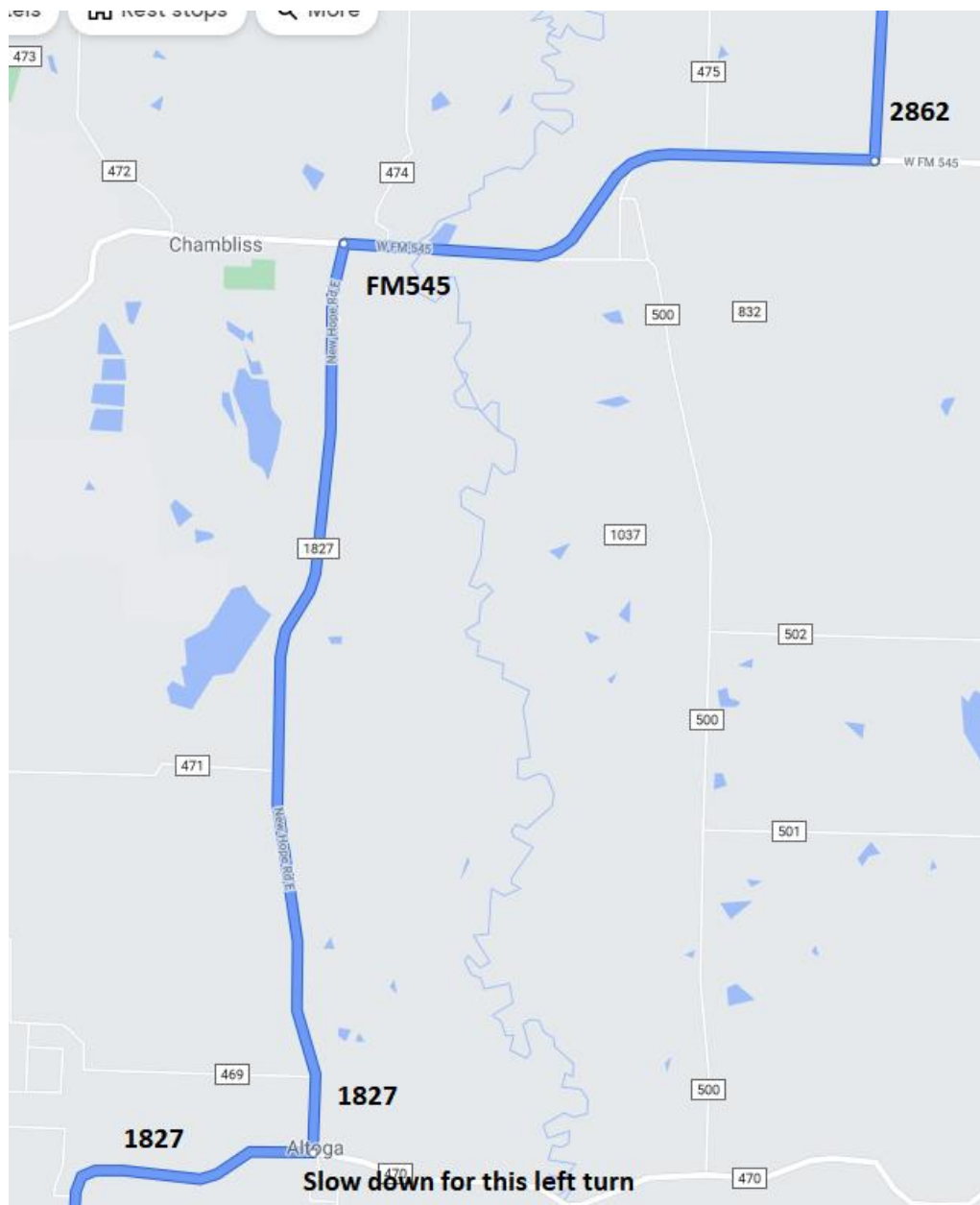
Distance: 47.2 miles

[Trip Odometer and Turn-by-Turn](#)

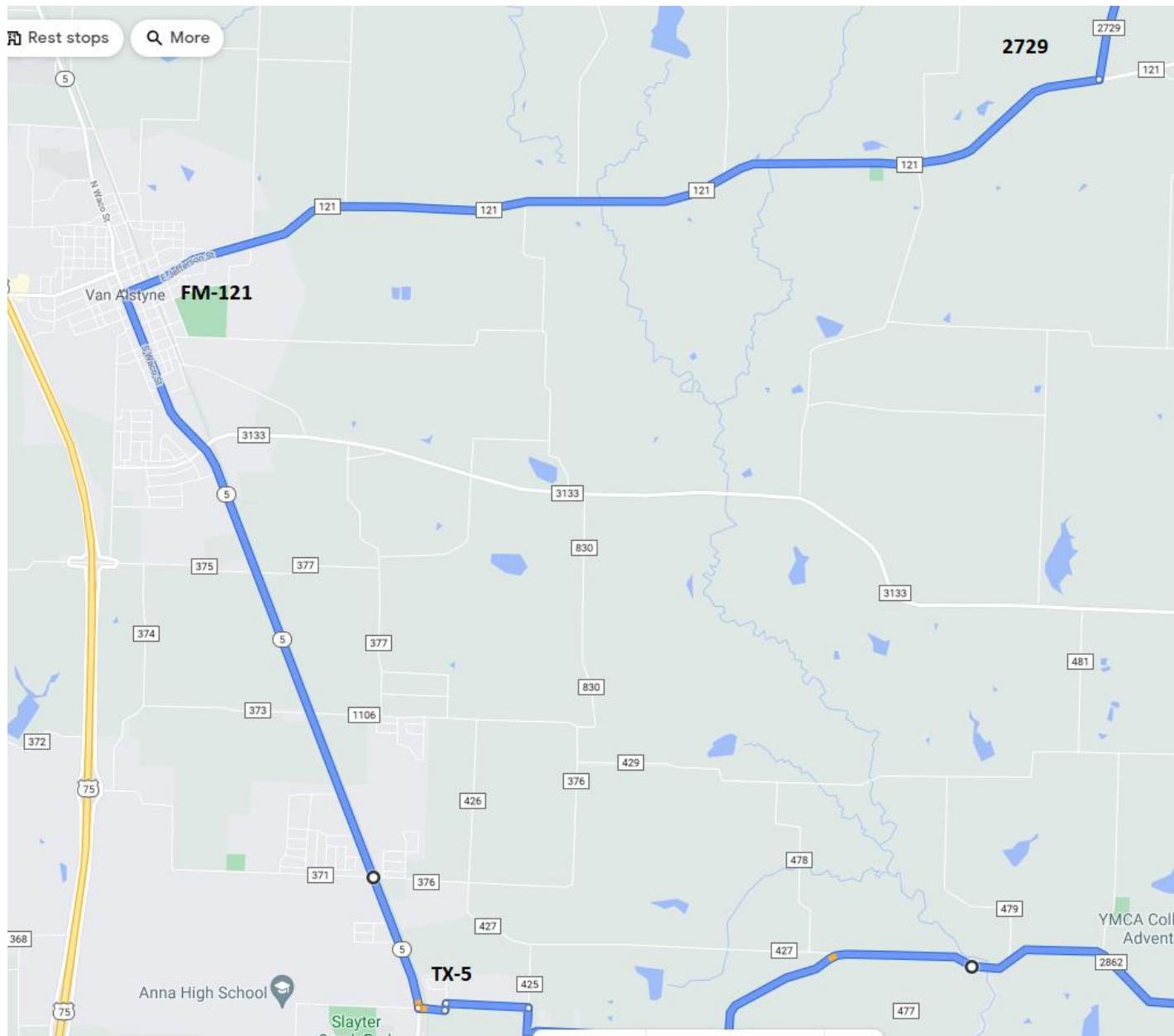
Use this to determine how close a turn is approaching.

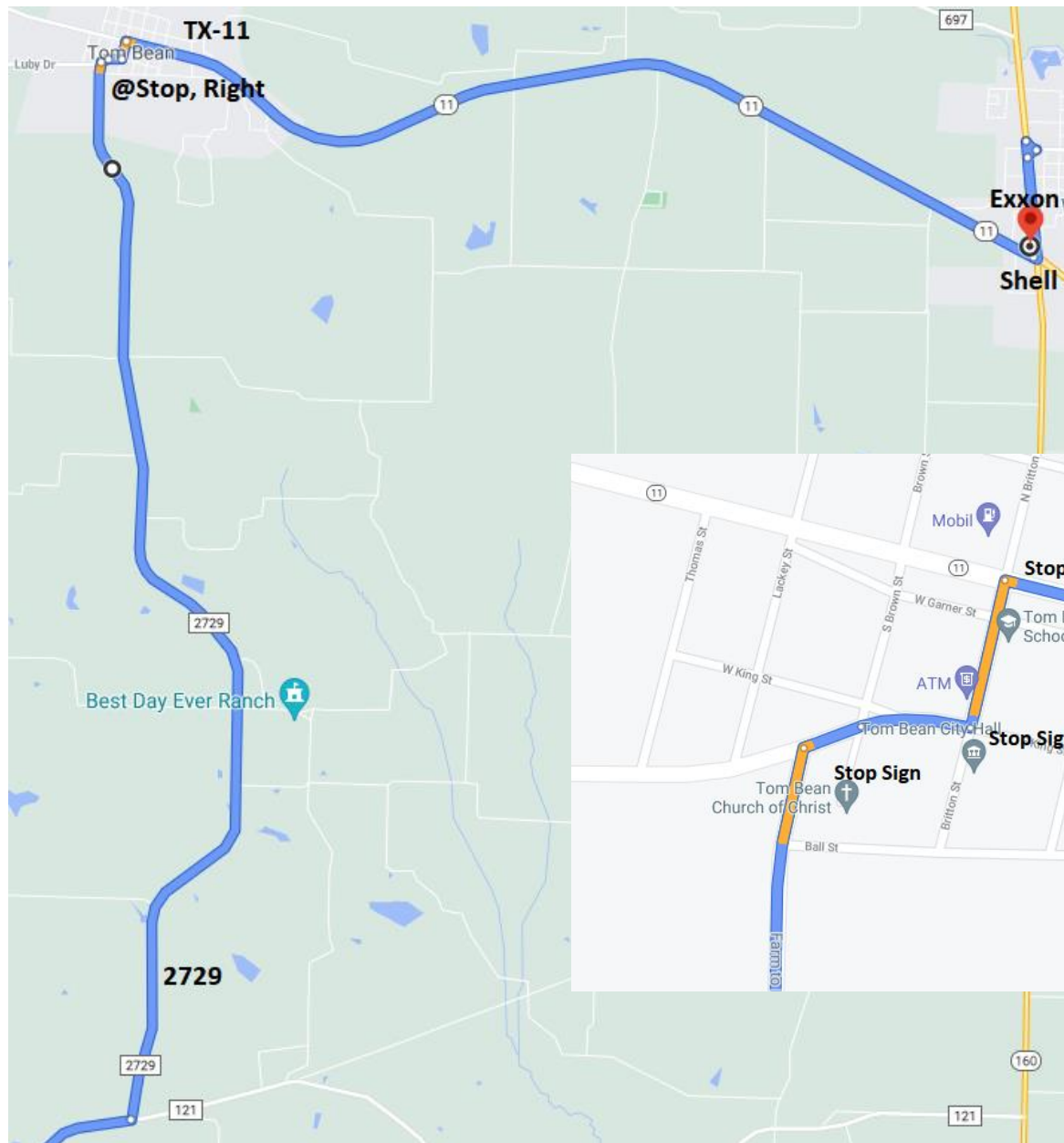
Odo	Turn	Street/Marking

A map showing a route starting from US-380, passing through New Hope, and ending at Cathy's Critters. The route is marked with a blue line. Key landmarks include a stop light at FM 1827 and various local roads like FM 1029, FM 341, FM 411, FM 409, FM 988, FM 408, FM 406, FM 405, FM 337, FM 1084, FM 331, FM 335, FM 338, FM 2933, FM 336, FM 466, FM 463, FM 831, FM 464, and FM 995. The map also shows water bodies and a green paw print icon for Cathy's Critters.



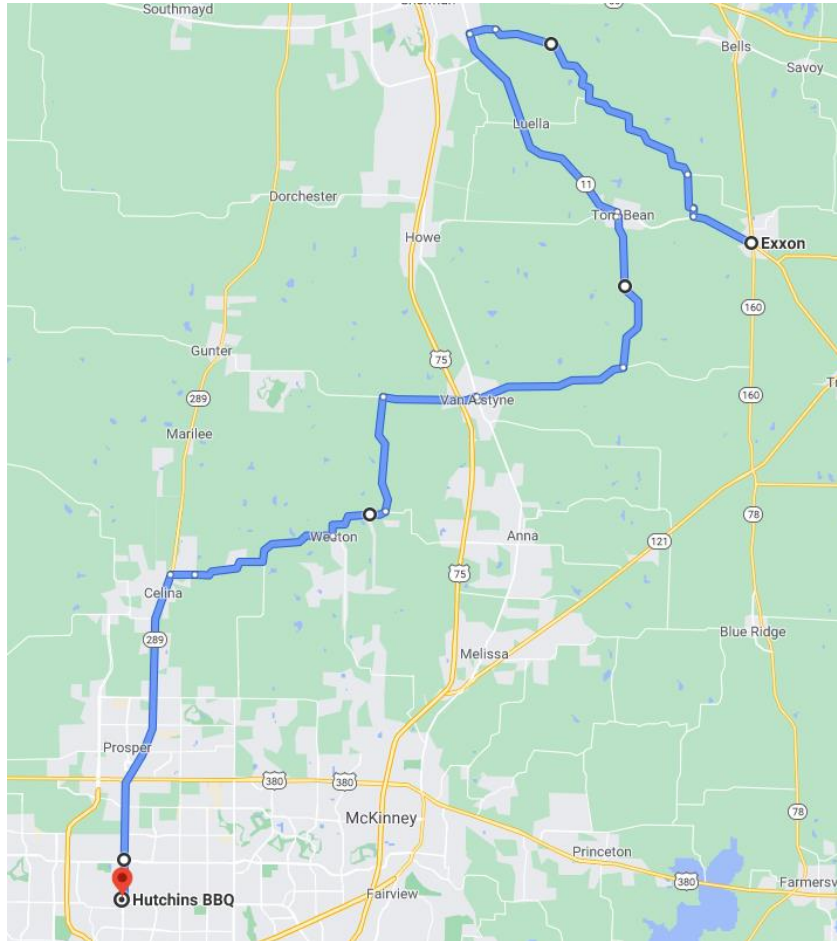






Whitewright to Frisco

Overview



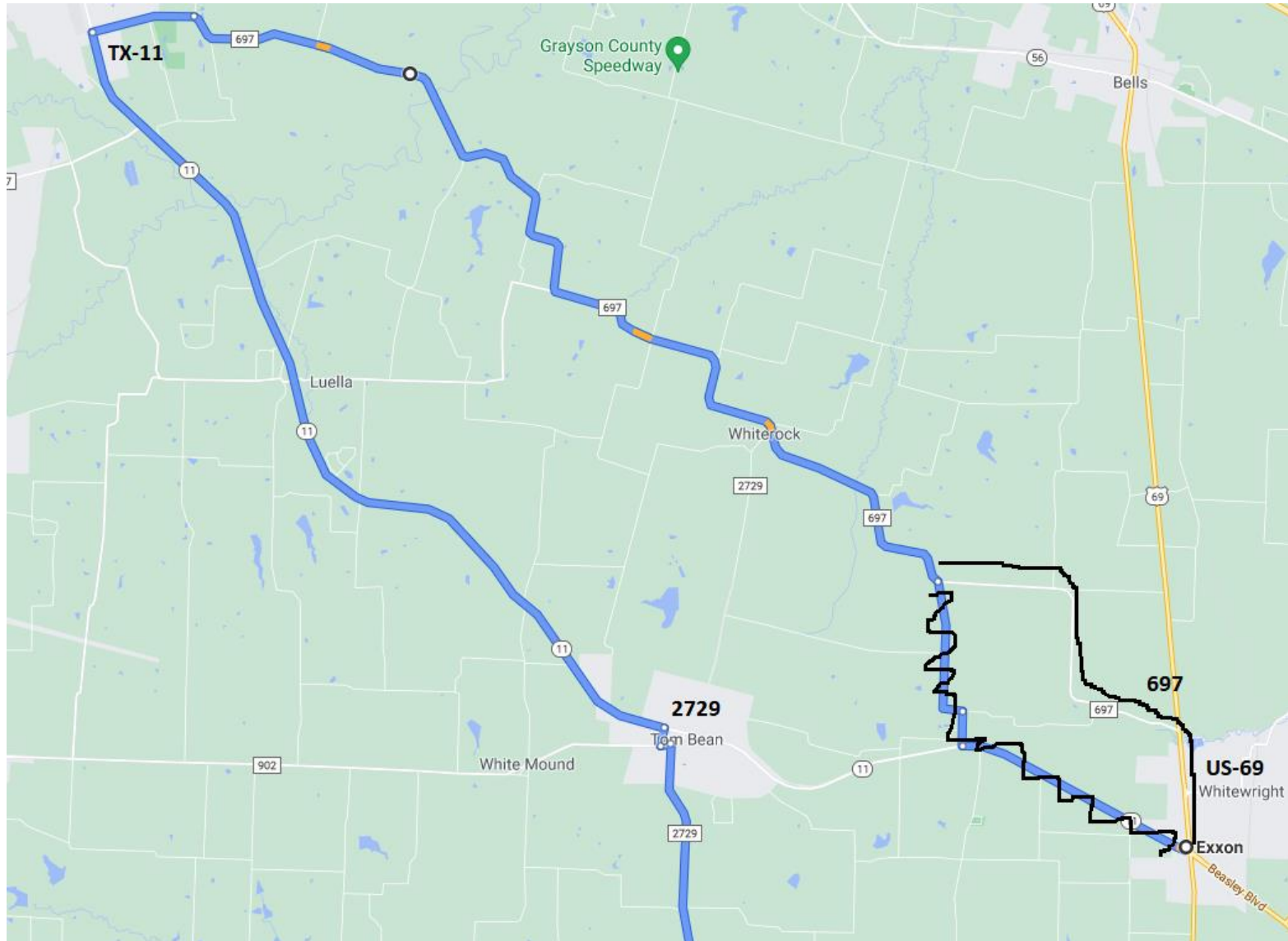
<https://goo.gl/maps/Ukdp8FaqEPfw6L939>, 66.7 miles

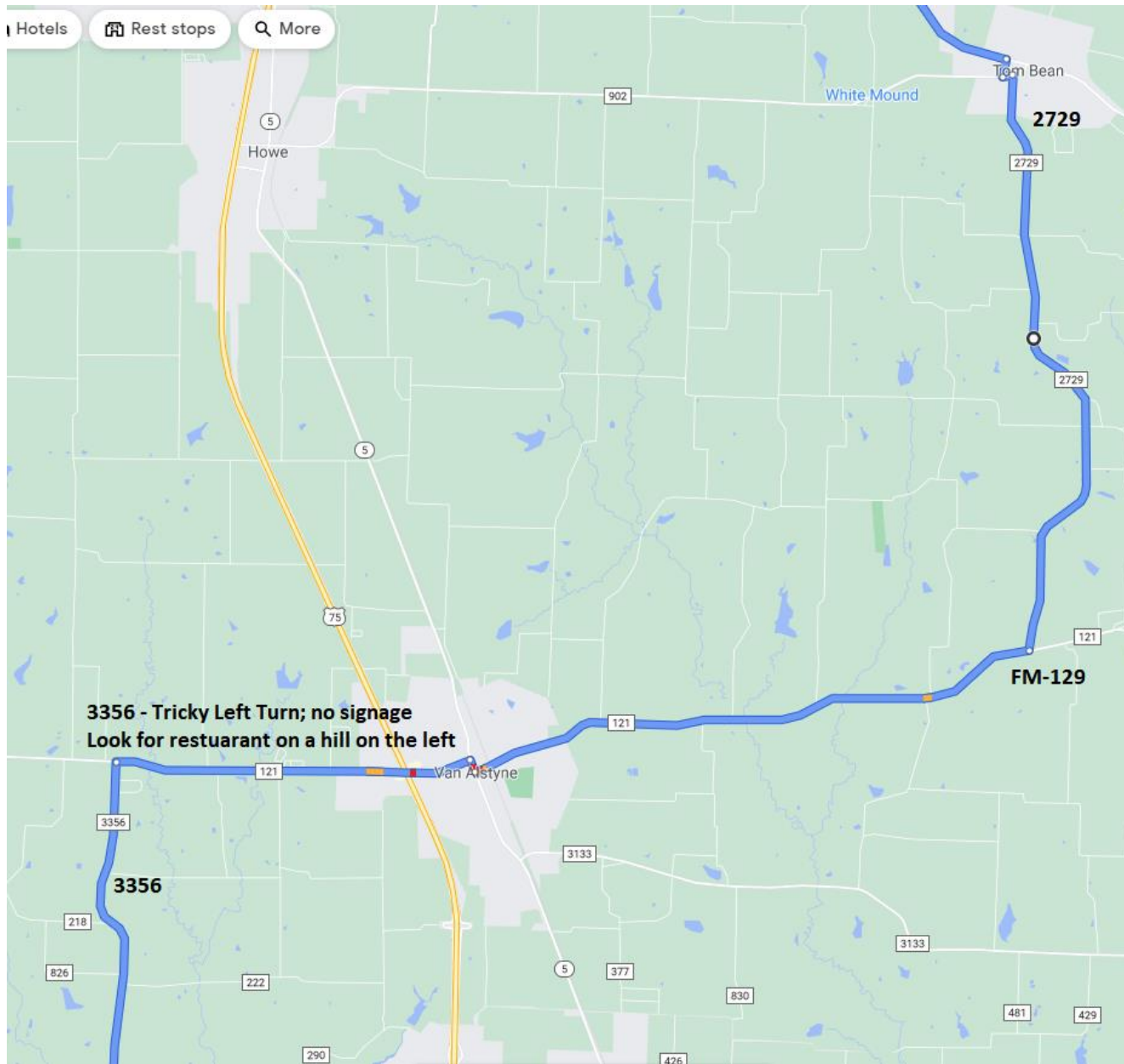
Trip Odometer

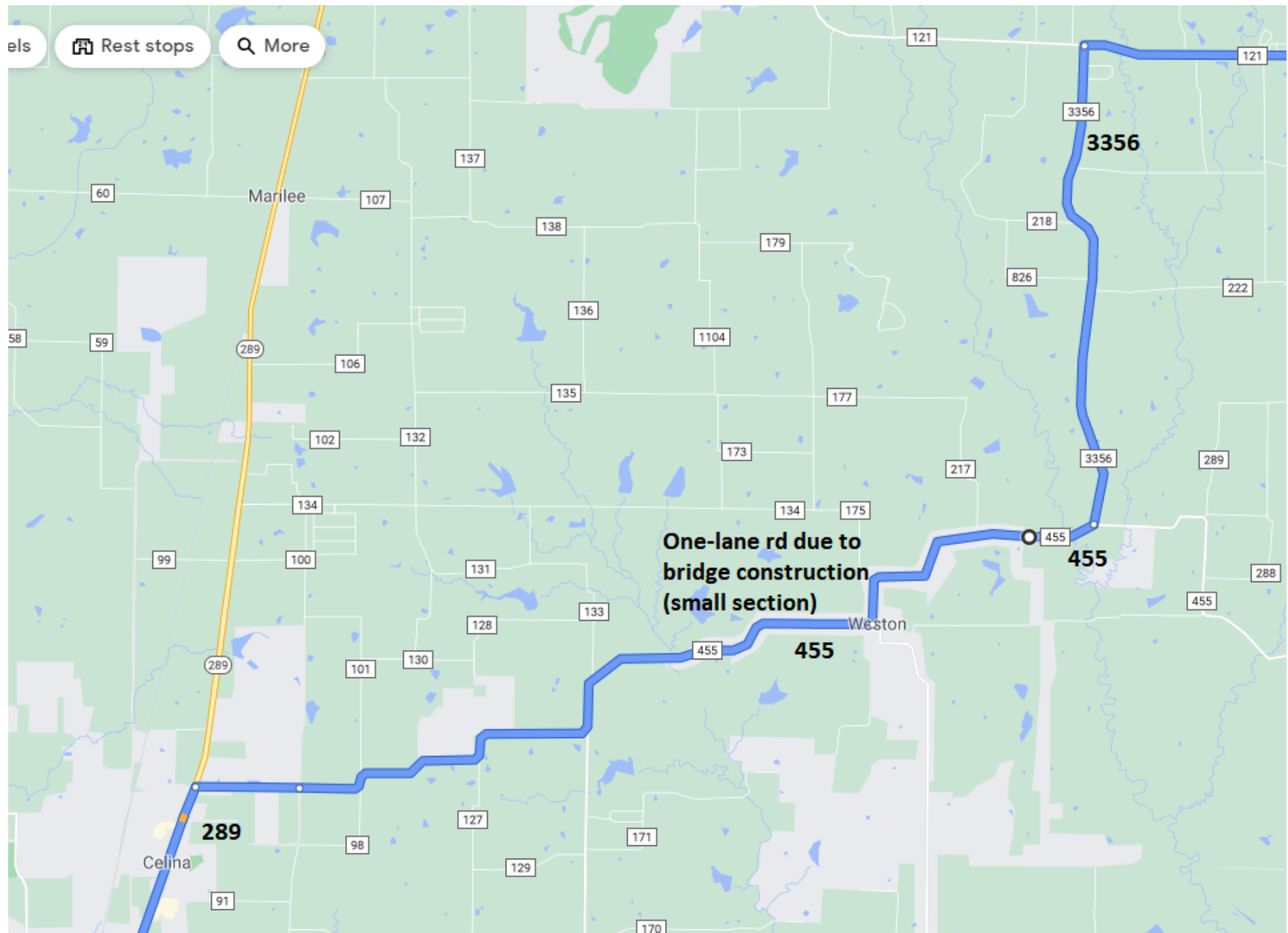
Use this to determine how close a turn is approaching.

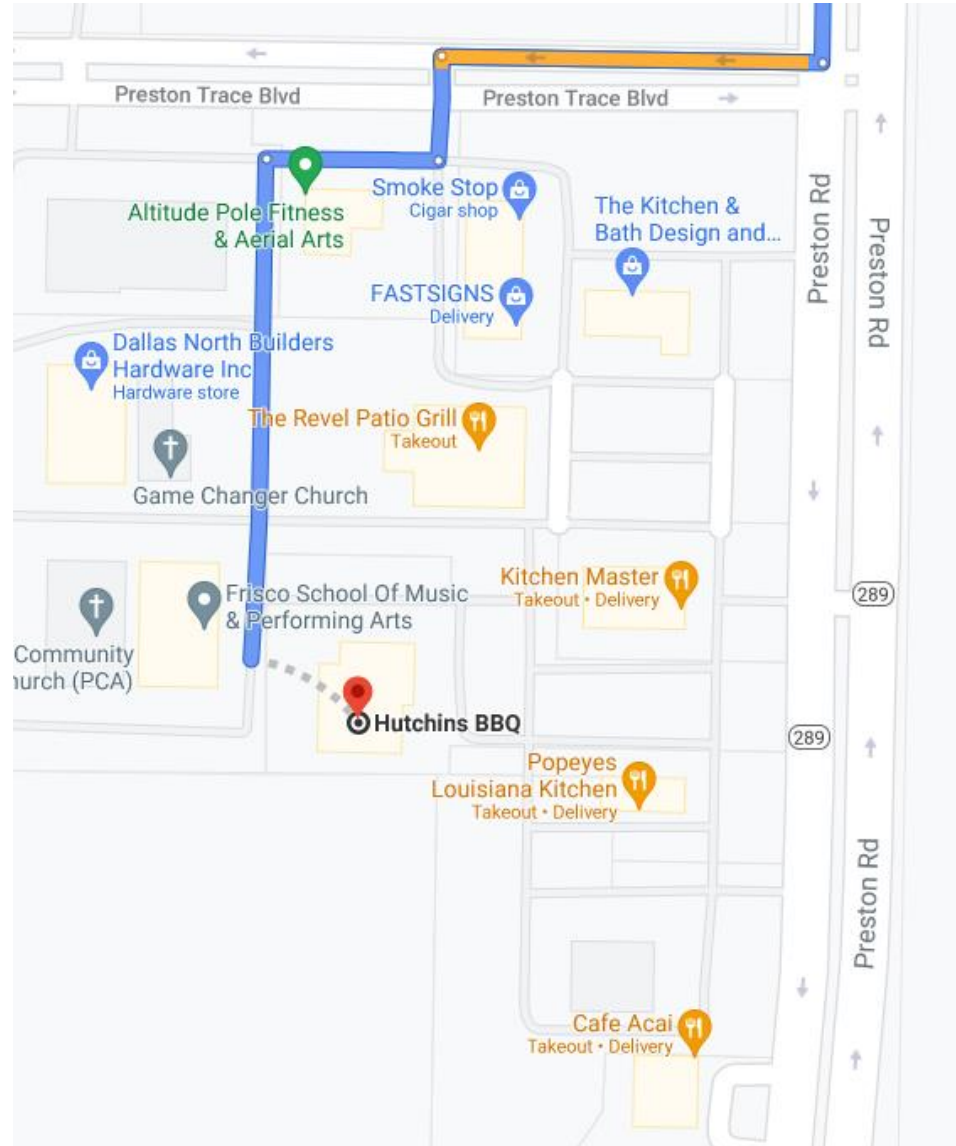
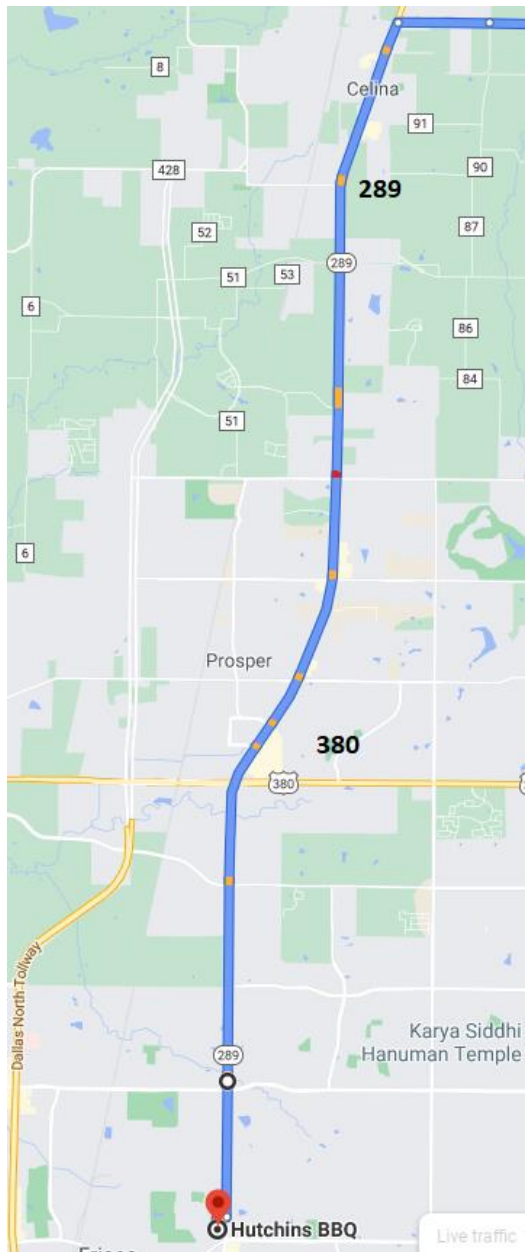
Odo	Turn	Street/Marking

Maps









Hutchins BBQ is on the right, hidden behind some smaller building

