

Galveston 2022 – Day 1 Route Maps

Welcome to our first trip to Galveston and the greater Houston area. This trip is not really about twisty-roads or quick driving. We will be somewhat taking our time, but the hope is that this is a family event where we all get to learn a little bit more about Texas, our World and enjoy some scenery.

Today's highlights will be:

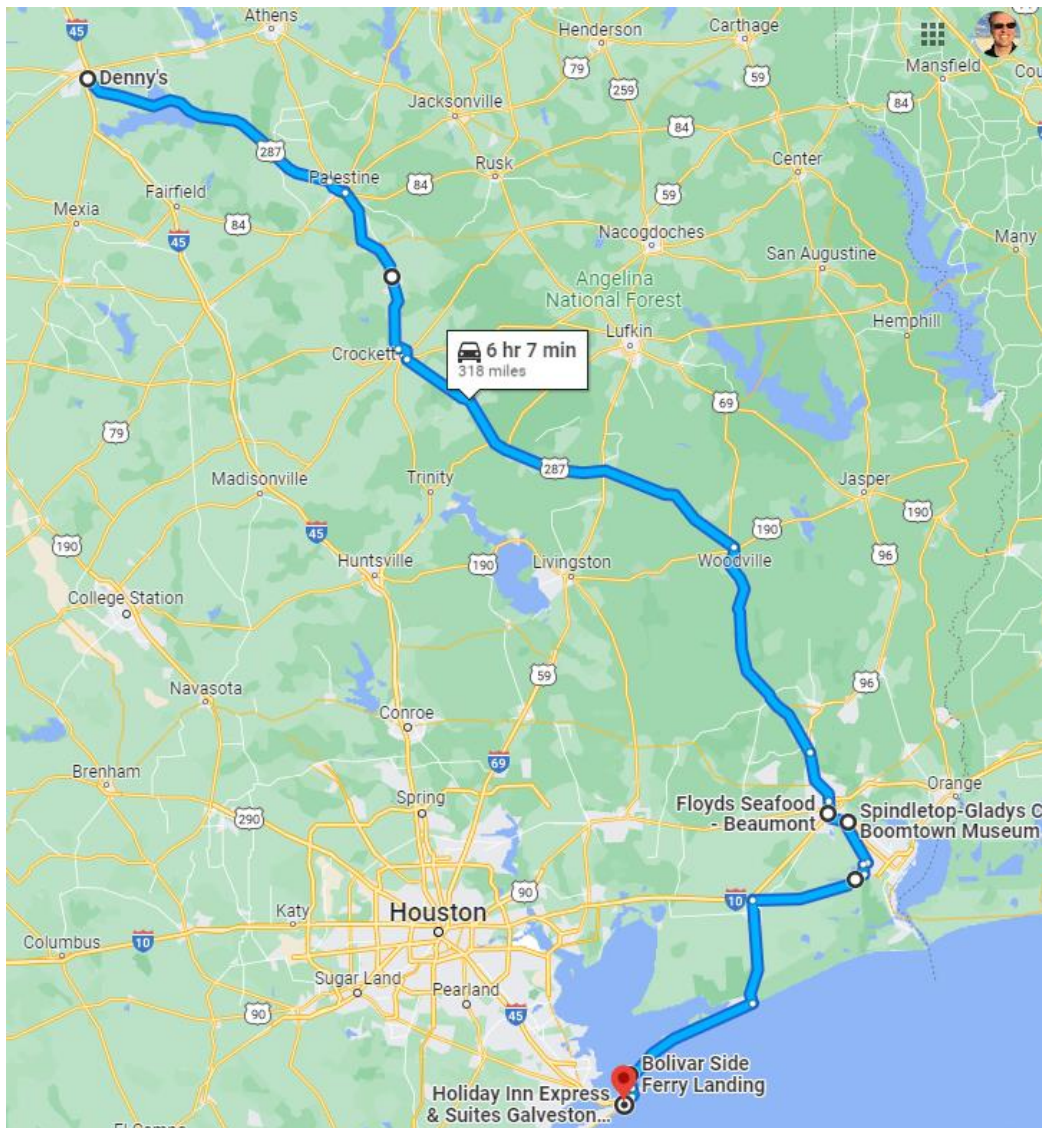
- Gladys City Boomtown & Spindletop, the location of the first big Oil Gusher in the World.
- Bolivar Peninsula
- Fairy trip across Galveston Bay
- Enjoy dinner on the beach front

Start: Friday, May 13th, 2022 8:30a from Denny's in Corsicana (2801 US-287, Corsicana, TX 75110)

<https://goo.gl/maps/dE6Ph2yS5xHLkHUZ6>

Trip duration: 6 hrs 7 min (estimated drive time)

Trip length: 318 miles



Rest-Stops:

- Shell on the Left (210 US-287, Elkhart, TX 75839) @ 10:00
- Exxon (200 S Pine St, Kountze, TX 77625) on the right; on the left is Mama Jack's

Lumberton, TX is where things get busy and the road turns towards Interstate style

Lunch: 1:00p

- Floyds Seafood Beaumont (2290 I-10 S, Beaumont, TX 77707); 409-842-0687

Leave about 2:00p to Gladys's City Boomtown/Spindletop Museum (5550 Jimmy Simmons Blvd Beaumont, TX 77705)

2:15p: Arrive at Museum

3:15p: Leave Museum

4:20p: Rest stop: Shell station on right on Bolivar Peninsula (2385 State Hwy 87, Port Bolivar, TX 77650)

Arrive at Fairy Landing @ 5:00p

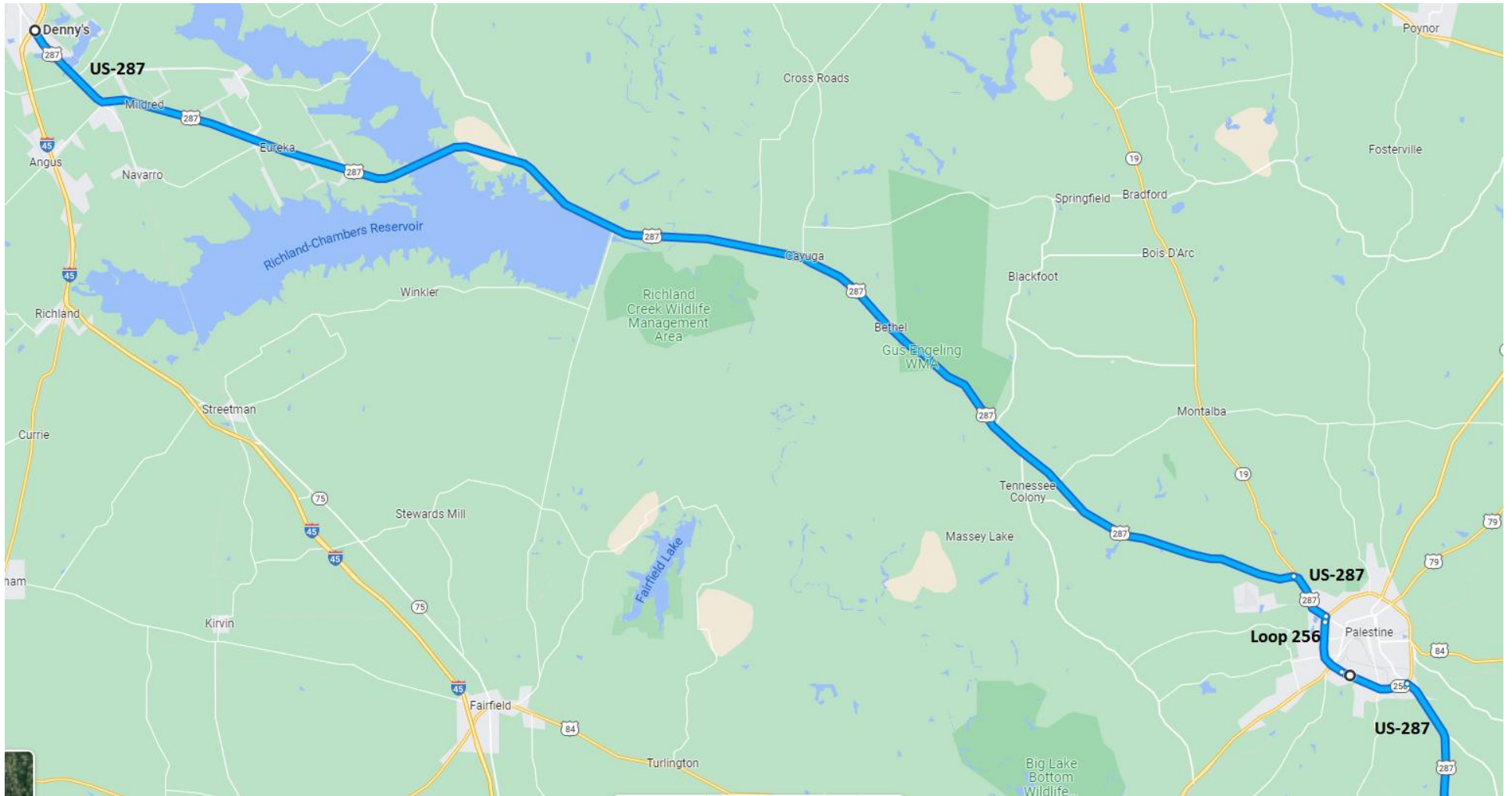
Loaded on Fairy by 6:00p

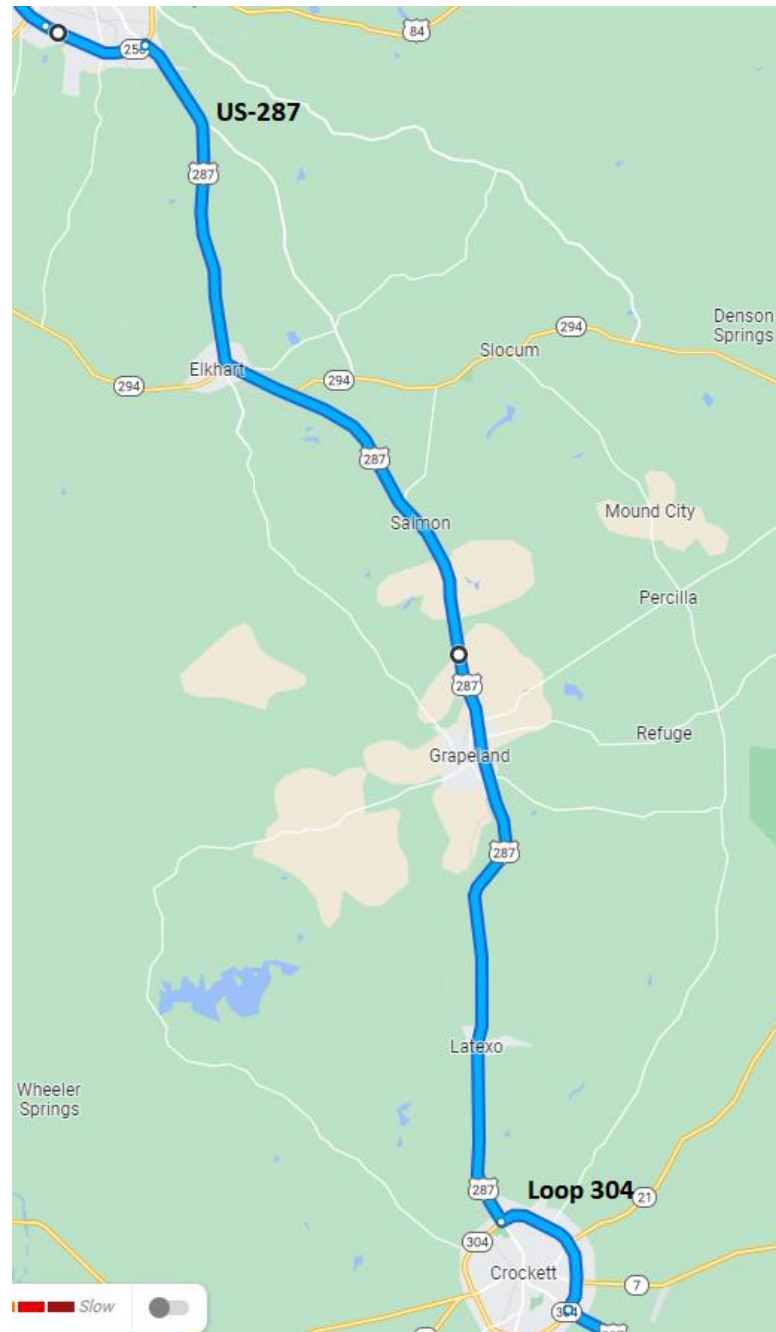
Offloaded from Fairy by 6:30p; arrive at hotel 6:45p

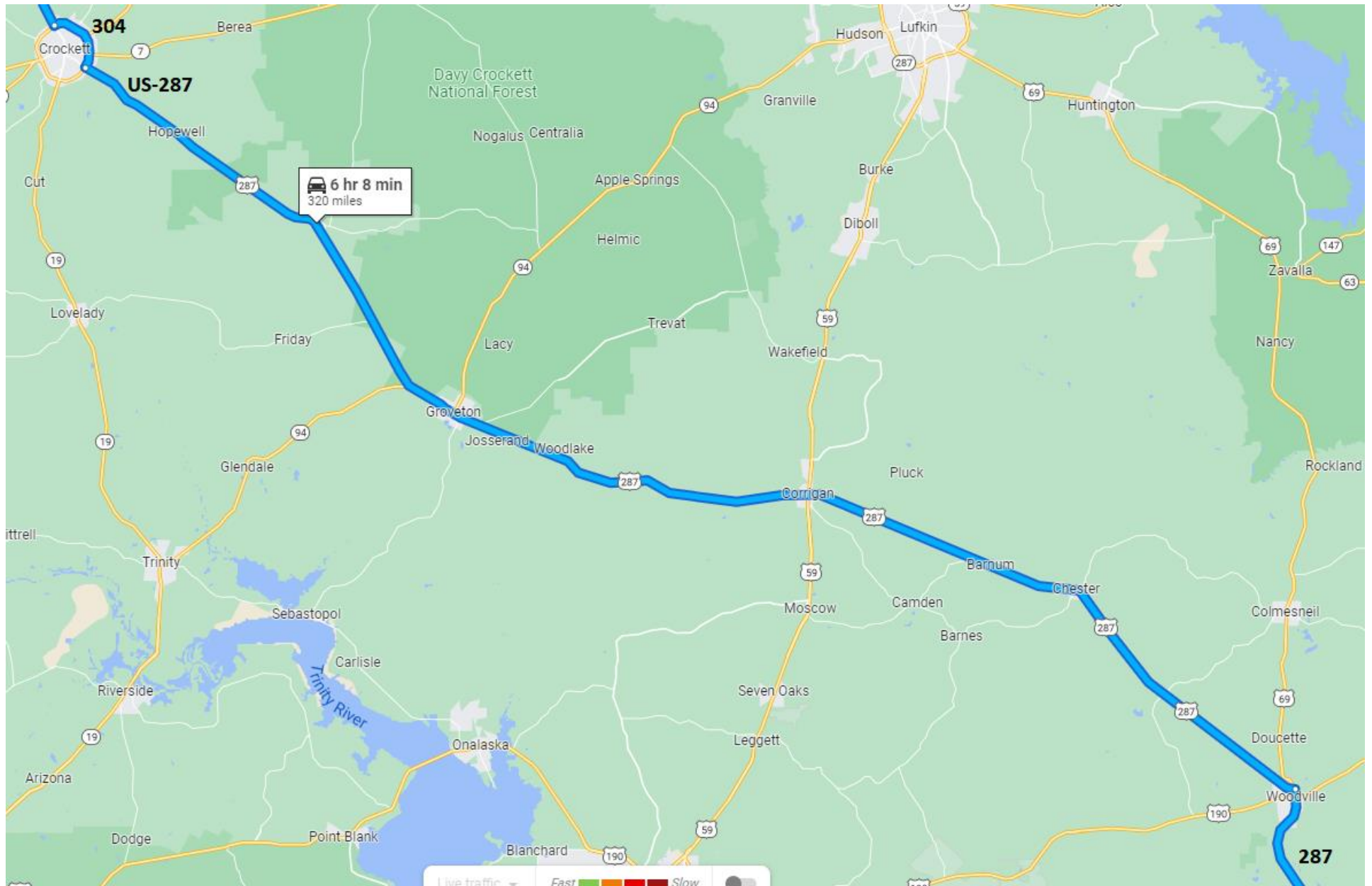
End: Holiday Inn Express & Suites Galveston Beach (3228 Seawall Blvd Galveston, TX 77550) 409-621-5100

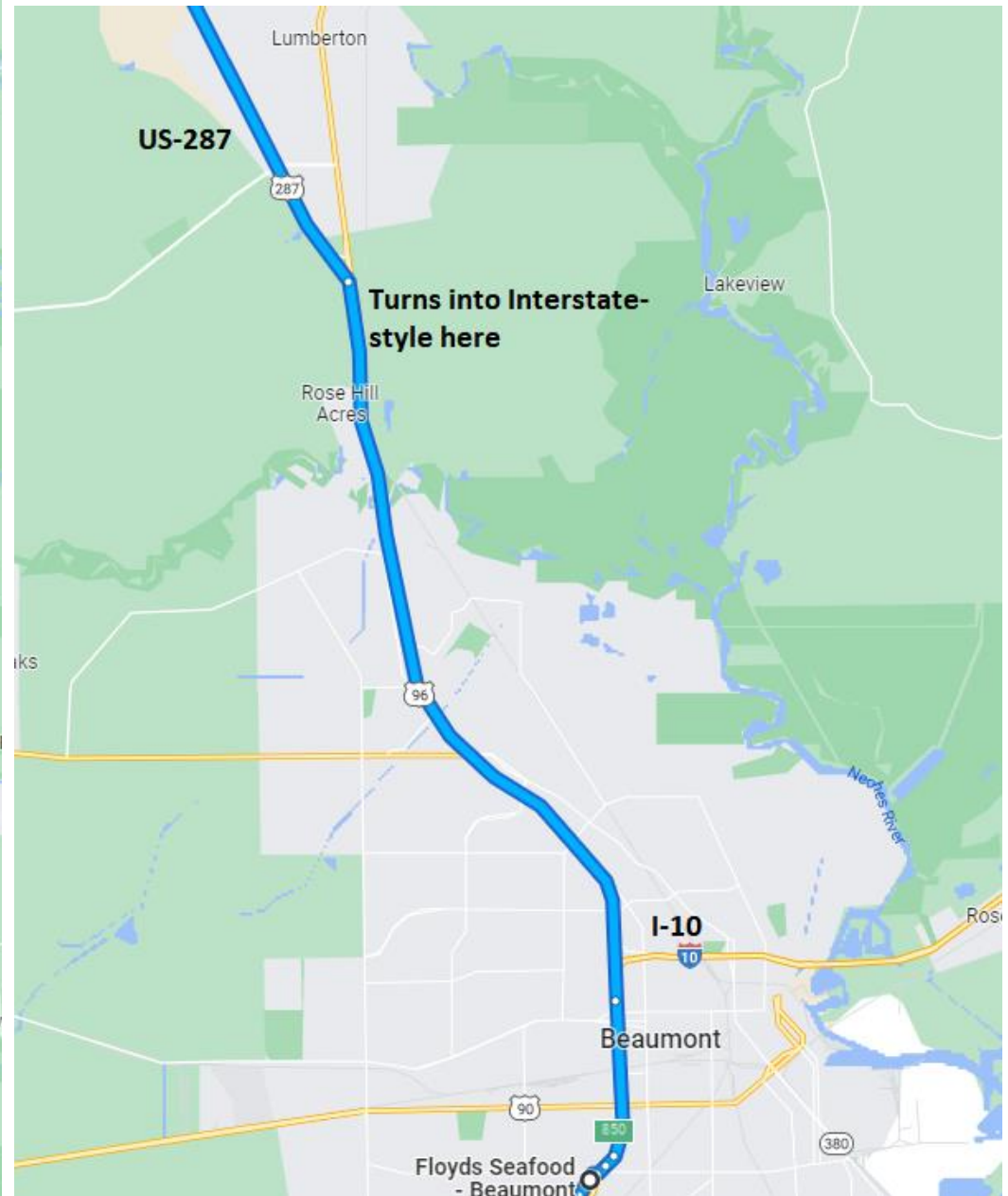
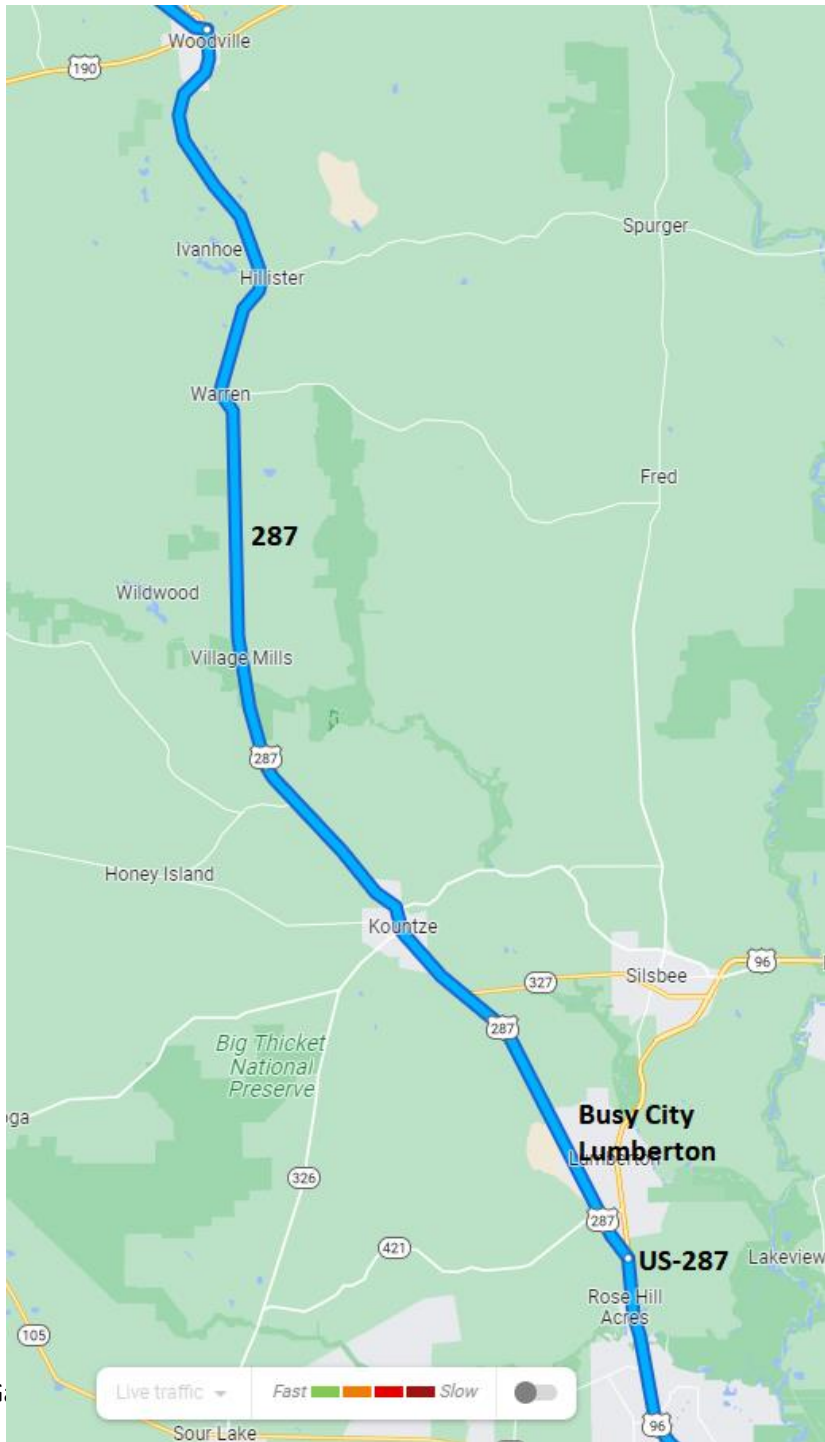
Dinner at Nick's Kitchen and Beach Bar (3802 Seawall Blvd, Galveston, TX 77550) 409-761-5502

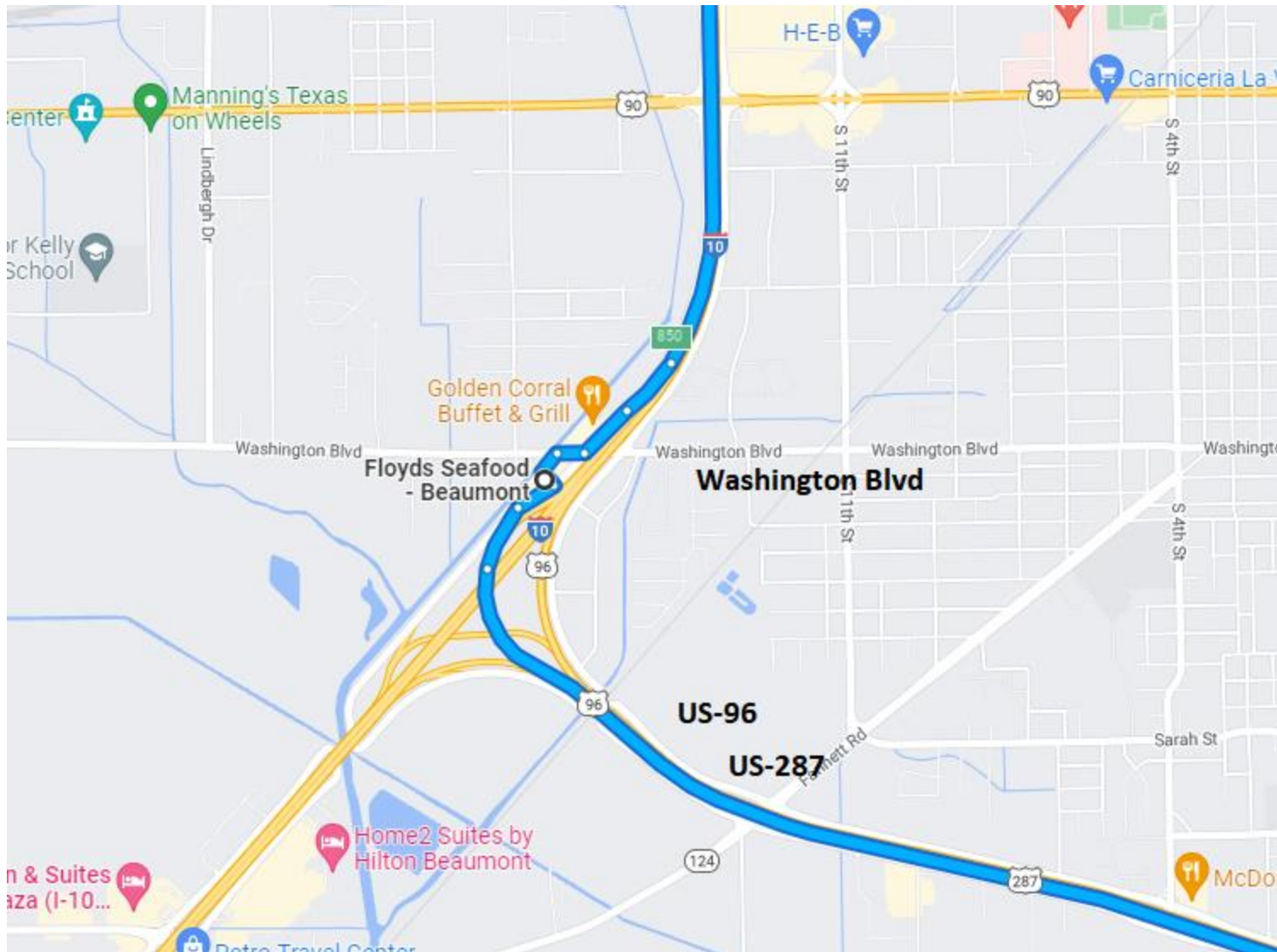
Corsicana to Beaumont via US-287



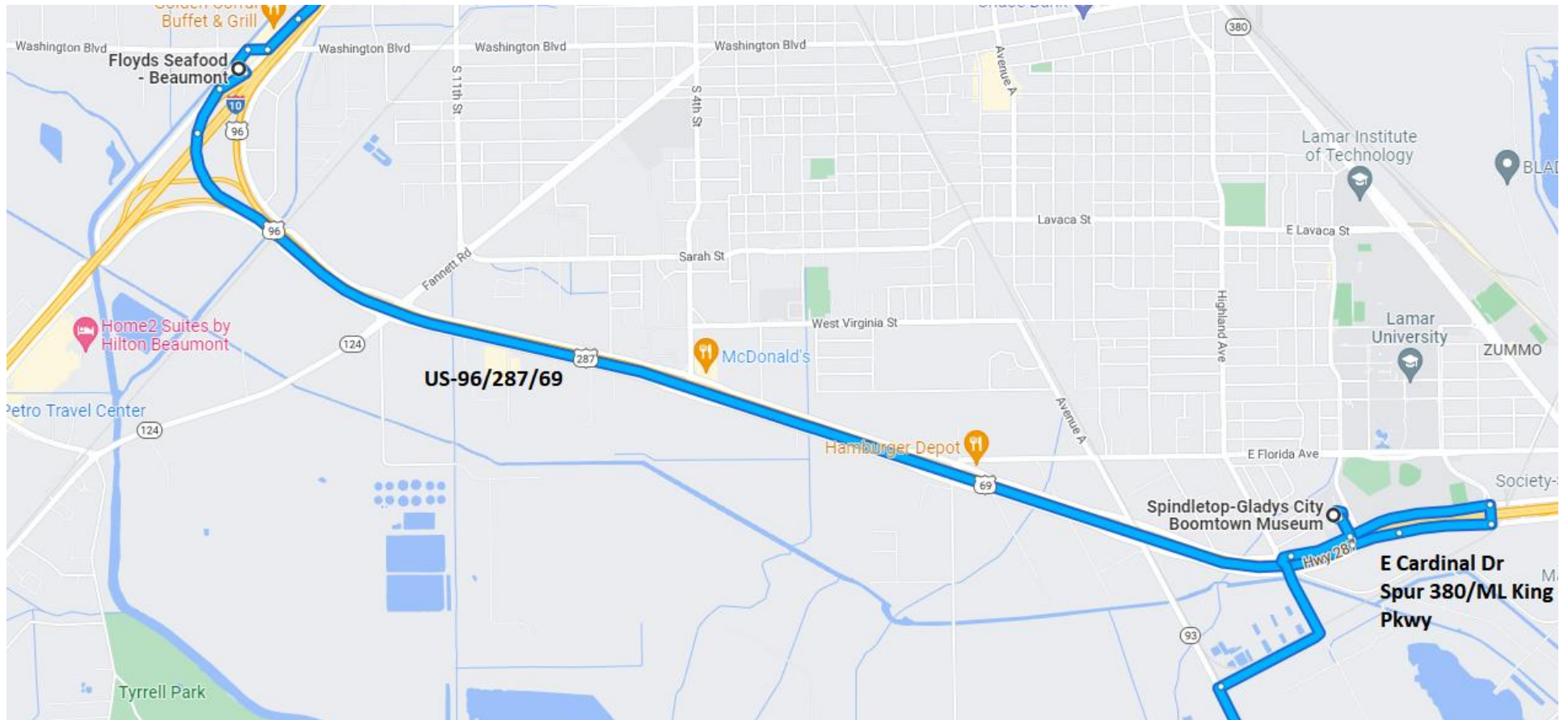








Lunch to Museum



Museum to Galveston

