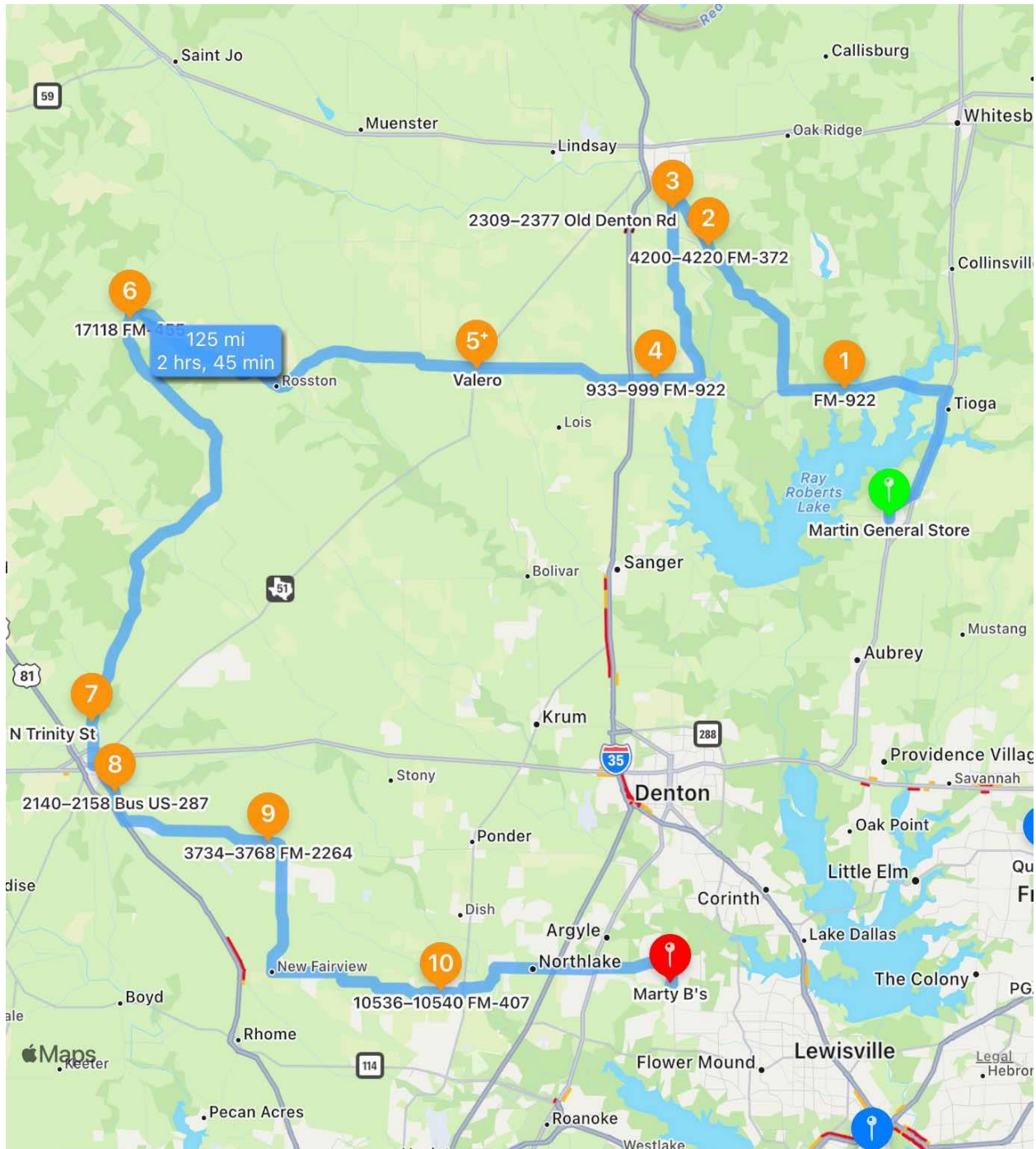


## Pilot Point to Marty's B

July 30<sup>th</sup>, 2023



Starting Point (2:00p): Martin General Store (101 S Jefferson St. Pilot Point, TX). This general store was highlighted in a Texas Historical Commission Instagram post (<https://texasmetravel.com/directory/martin-general-store/>) and was re-opened in 2018 to look and feel like an old General Store. The store is located in a Town Square with a Gazebo in the center. I'm

hoping to meet everyone in the General Store but if there is not enough room, we'll work to make a quick meeting in the Gazebo.

Breaks:

- ~3:00, stop at Valero (12673 FM 51, Era, TX 76238) for about 20 minutes

End Point: (~4:45p): Marty B's Restaurant (<https://www.martybsplace.com/>). I spoke with the hostess this afternoon. They do not take call-a-heads nor reservations. The outside is open seating but there are only fans running. It may take up to an hour to be seated as a large group but they do have 8-top, 6-top and 4-top tables in general and we could potentially split up but will sit in different areas of the restaurant. There is also Live Music playing from 2:00p-5:00p so we might arrive at the tail end of the music. Also, the parking lot is crushed gravel around the building.

Total Trip Length: 125 miles; 2 hours, 45 minutes

<https://goo.gl/maps/UHMPziEJLrwYn19T6>

**Tour Leader:** Raymond Mimick (White 535i) 817-999-0078

FRS/GMRS Radio: **20-24; 462.6750 MHz**; CTCSS privacy (R-CTS and T-CTS) **151.4 Hz**


Special Notes:





- You are welcome to do your own thing, just let the tour leader and tail gunner know your plans so we can change your position in the group.
- 






### Trip Odometer and Turn-by-Turn




The numbers in the left-hand column indicate how far between each step is. All numbered way points are AFTER any turn.

#### Route: Pilot Point to Marty B's

|   |   |
|---|---|
|  | Martin General Store<br>101 S Jefferson St Pilot Point TX 76258 United States<br>Depart: Fri, 7/28/23, 4:00 PM (CDT)<br><br>Next: FM-922<br>From here: 12 mi, 14min |
| 0 ft  | Proceed to the route  |
| 48 ft   | Continue onto N Jefferson St  |
| 0.4 mi  | Take a slight right turn onto N Washington St   |
| 1.4 mi  | Turn left onto US-377   |
| 5 mi  | Turn left onto FM-922   |

|   |   |
|---|---|
| 4.8 mi  | The waypoint is on your right   |
|    | <p>FM-922 Tioga TX 76271 United States<br/>           Arrive: Fri, 7/28/23, 4:15 PM (CDT)<br/>           From Start: 12 mi, 14min</p> <p>Next: 4200–4220 FM-372<br/>           From here: 11 mi, 11min</p>                        |
| 2.8 mi  | Turn right onto FM-372  |
| 8.2 mi  | The waypoint is on your right   |
|    | <p>4200–4220 FM-372 Gainesville TX 76240 United States<br/>           Arrive: Fri, 7/28/23, 4:27 PM (CDT)<br/>           From Start: 23 mi, 26min</p> <p>Next: 2309–2377 Old Denton Rd<br/>           From here: 3.7 mi, 4min</p> |
| 2.8 mi  | Turn left onto Anthony St   |
| 0.3 mi  | Turn left onto Old Denton Rd  |
| 0.6 mi  | The waypoint is on your right   |
|  | <p>2309–2377 Old Denton Rd Gainesville TX 76240 United States<br/>           Arrive: Fri, 7/28/23, 4:31 PM (CDT)<br/>           From Start: 26 mi, 31min</p> <p>Next: 933–999 FM-922<br/>           From here: 10 mi, 10min</p>   |
| 8 mi  | Turn right onto FM-922  |
| 2.1 mi  | Arrive at the waypoint  |
|  | <p>933–999 FM-922 Valley View TX 76272 United States<br/>           Arrive: Fri, 7/28/23, 4:42 PM (CDT)<br/>           From Start: 36 mi, 41min</p> <p>Next: Valero<br/>           From here: 8.4 mi, 10min</p>                   |
| 8.2 mi  | Turn left onto FM-51  |
| 600 ft  | Turn right into the parking lot   |
| 349 ft  | Arrive at the waypoint  |

|   |  |
|---|--|
|    | <p>Valero</p> <p>12673 FM 51 Era TX 76238 United States</p> <p>Arrive: Fri, 7/28/23, 4:52 PM (CDT)</p> <p>From Start: 45 mi, 51min</p>   |
|    | <p>Layover: 20min</p> <p>Depart: Fri, 7/28/23, 5:12 PM (CDT)</p> <p>Next: 17118 FM-455</p> <p>From here: 18 mi, 19min</p>  |
| 243 ft  | Turn right   |
| 116 ft  | Turn left onto FM-922  |
| 18 mi   | Turn left onto FM-455  |
| 0.4 mi  | The waypoint is on your right  |
|    | <p>17118 FM-455 Forestburg TX 76239 United States</p> <p>Arrive: Fri, 7/28/23, 5:32 PM (CDT)</p> <p>From Start: 63 mi, 1hr, 31min</p> <p>Next: 3092 N Trinity St</p> <p>From here: 22 mi, 22min</p>      |
| 0.4 mi  | Keep left onto FM-455  |
| 6.8 mi  | Turn right onto FM-730   |
| 15 mi   | Turn left  |
| 114 ft  | Arrive at the waypoint. Then, turn around when possible.   |
|  | <p>3092 N Trinity St Decatur TX 76234 United States</p> <p>Arrive: Fri, 7/28/23, 5:55 PM (CDT)</p> <p>From Start: 85 mi, 1hr, 54min</p> <p>Next: 2140–2158 Bus US-287</p> <p>From here: 3.7 mi, 6min</p> |
| 114 ft  | Turn left onto N Trinity St  |
| 1.9 mi  | Turn left onto N FM 51   |
| 1.8 mi  | The waypoint is on your left   |
|  | <p>2140–2158 Bus US-287 Decatur TX 76234 United States</p> <p>Arrive: Fri, 7/28/23, 6:01 PM (CDT)</p> <p>From Start: 89 mi, 2hrs</p>   |

|   |   |
|---|---|
|   | <p>Next: 3734–3768 FM-2264</p> <p>From here: 8.2 mi, 9min</p>   |
| 0.8 mi  | Take a slight left turn onto S US Highway 287   |
| 0.6 mi  | Turn left onto FM-2264  |
| 6.8 mi  | The waypoint is on your right   |
|    | <p>3734–3768 FM-2264 Decatur TX 76234 United States</p> <p>Arrive: Fri, 7/28/23, 6:10 PM (CDT)</p> <p>From Start: 97 mi, 2hrs, 10min</p> <p>Next: 10536–10540 FM-407</p> <p>From here: 15 mi, 16min</p> |
| 6.6 mi  | Turn left onto FM-407   |
| 8.4 mi  | Arrive at the waypoint  |
|   | <p>10536–10540 FM-407 Justin TX 76247 United States</p> <p>Arrive: Fri, 7/28/23, 6:26 PM (CDT)</p> <p>From Start: 112 mi, 2hrs, 26min</p> <p>Next: Marty B's</p> <p>From here: 12 mi, 19min</p>         |
| 1 mi  | Turn left onto FM-407   |
| 0.3 mi  | Turn right onto FM-407  |
| 11 mi   | Turn right onto It Neely Rd   |
| 276 ft  | Turn right  |
| 88 ft   | Turn left   |
| 94 ft   | The destination is on your right  |
|  | <p>Marty B's</p> <p>2664 FM-407 E Bartonville TX 76226 United States</p> <p>Arrive: Fri, 7/28/23, 6:46 PM (CDT)</p> <p>Completed: 125 mi, 2hrs, 45min</p>   |

## Maps

