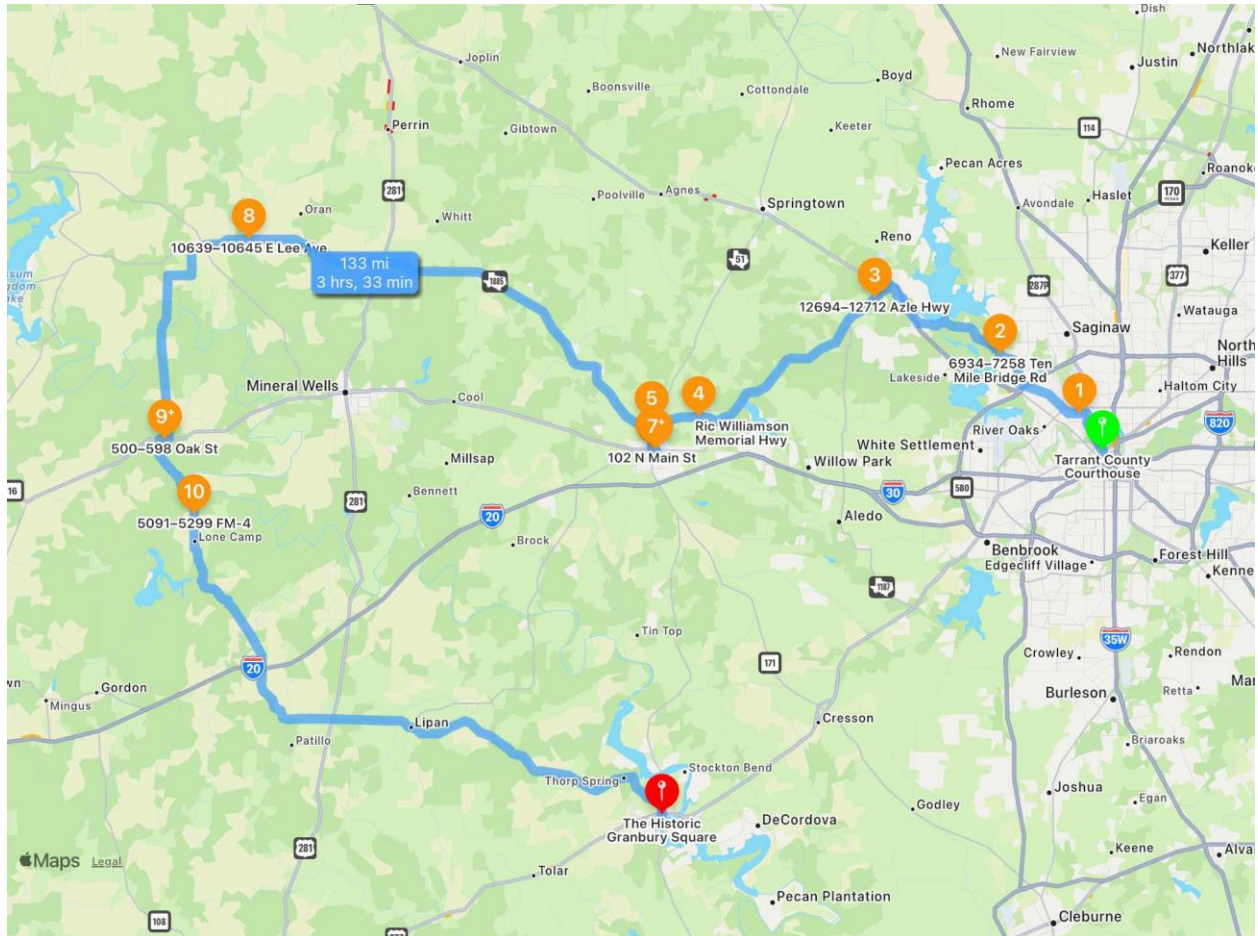


Hair of the Dog 2024

January 1st, 2024

Hair of the Dog is the idea of using Alcohol to help cure a hangover. This tour idea was the creation of the Houston Chapter of the BMW CCA and migrated up to the DFW area in 2016. Since then, this is sometimes our biggest tour group of the year. We hope you get to start 2024 off in a fun way, seeing some new parts of the area you have not seen before while enjoying some interesting roads (FM4 anyone?)



Starting Point (9:00a): In front of the Tarrant County Courthouse (100 E Weatherford St, Fort Worth, TX 76196), parking on Weatherford St (and add Main St to the East, if needed) – preferably on the West side of the one-way street.

Courthouses to Stop at (hoping for a 10 minute or so stop to get a picture and look around)

- Parker County Courthouse (Weatherford) ~10:15a; Rest stop for those that need it: Exxon at 102 Santa Fe Dr, Weatherford, TX 76086 (we will stop at the rest stop first and then meet in the parking lot on the Northeast corner of the Courthouse in the PNC Bank parking lot)
- Palo Pinto County Courthouse (Palo Pinto, TX) ~ 11:00a.
- Hood County Courthouse (Granbury, TX) ~12:00p

End Point: (~12:15p): Granbury is typically closed on Mondays. I have found 3 options for us in Granbury:

1. Pearl Street Station – BBQ and Cajun Eatery (<http://pearlststationgranburytx.com>). One block to the West of the Square off Pearl St.
2. Granbury Square Café – Breakfast, Sandwiches and Burgers (<https://granburysquarecafe.com>) On the South side of the square.
3. Hoffbrau Steak & Grill House (<https://hoffbrausteakandgrill.com>) – this one is off of the square on 377 but not more than 5 minutes away.

Total Trip Length: 133 miles; 3 hours, 33 minutes (with stops included)

<https://maps.app.goo.gl/yM8rswoCcip8Hbbq9>

Tour Leader: Raymond Mimick (White 2008 535i, E60 body style) 817-999-0078

FRS/GMRS Radio: **20-24; 462.6750 MHz**; CTCSS privacy (R-CTS and T-CTS) **151.4 Hz**




Special Notes:





- You are welcome to do your own thing, just let the tour leader and tail gunner know your plans so we can change your position in the group.






Trip Odometer and Turn-by-Turn





The numbers in the left-hand column indicate how far between each step is. All numbered way points are AFTER any turn.

Route: Tarrant to Parker Palo Pinto Hood Jan 2024

	Tarrant County Courthouse 100 W Weatherford St Fort Worth TX 76196 United States Depart: Fri, 12/29/23, 10:08 AM (CST) Next: 700–750 NW 25th St From here: 3 mi, 7min
0 ft	Proceed to the route
244 ft	Turn left onto N Commerce St
2.5 mi	Turn left onto NW 25th St (NOT the light at the Stockyard – one street after)
0.5 mi	Arrive at the waypoint
	700–750 NW 25th St Fort Worth TX 76164 United States Arrive: Fri, 12/29/23, 10:15 AM (CST) From Start: 3 mi, 7min Next: 6934–7258 Ten Mile Bridge Rd From here: 6.6 mi, 13min
4.3 mi	Turn right onto Boat Club Rd
1.5 mi	Turn left onto Ten Mile Bridge Rd
0.8 mi	Arrive at the waypoint
	6934–7258 Ten Mile Bridge Rd Fort Worth TX 76135 United States Arrive: Fri, 12/29/23, 10:29 AM (CST) From Start: 9.7 mi, 21min Next: 12694–12712 Azle Hwy From here: 10 mi, 15min
4.2 mi	Turn left onto Wells-Burnett Rd
1.8 mi	Turn right onto SE Parkway St
0.2 mi	Take a slight left turn to merge onto SH-199 West
0.9 mi	Take the exit toward SH-344 Loop, Main St

0.7 mi	Turn left onto E Main St
1.1 mi	Turn left onto Azle Hwy
1.2 mi	The waypoint is on your left
	<p>12694–12712 Azle Hwy Azle TX 76020 United States Arrive: Fri, 12/29/23, 10:44 AM (CST) From Start: 20 mi, 36min</p> <p>Next: Ric Williamson Memorial Hwy From here: 14 mi, 15min</p>
13 mi	Turn right onto Ric Williamson Memorial Hwy
1.2 mi	The waypoint is on your right
	<p>Ric Williamson Memorial Hwy Weatherford TX 76085 United States Arrive: Fri, 12/29/23, 10:59 AM (CST) From Start: 34 mi, 51min</p> <p>Next: 1763 N Main St From here: 3.2 mi, 4min</p>
2.8 mi	Turn left onto N Main St
0.4 mi	The waypoint is on your right
	<p>1763 N Main St Weatherford TX 76085 United States Arrive: Fri, 12/29/23, 11:04 AM (CST) From Start: 37 mi, 56min</p> <p>Next: 233–299 N Elm St From here: 1.6 mi, 3min</p>
1.5 mi	Turn left onto E Bridge St
604 ft	Turn right onto N Elm St
47 ft	Arrive at the waypoint
	<p>233–299 N Elm St Weatherford TX 76086 United States Arrive: Fri, 12/29/23, 11:08 AM (CST) From Start: 38 mi, 1hr</p> <p>Next: 102 Santa FE Dr From here: 0.3 mi, 1min</p>
209 ft	Turn left onto E Spring St
0.2 mi	Turn right into the parking lot
122 ft	Arrive at the waypoint. Then, turn around when possible.

	<p>EXXON Gas station 102 Santa FE Dr Weatherford TX 76086 United States</p> <p>Arrive: Fri, 12/29/23, 11:09 AM (CST)</p> <p>From Start: 39 mi, 1hr, 1min</p>
	<p>Layover: 19min</p> <p>Depart: Fri, 12/29/23, 11:28 AM (CST)</p> <p>Next: 102 N Main St</p> <p>From here: 0.3 mi, 2min</p>
122 ft	Turn left onto Santa FE Dr
152 ft	Turn left onto Fort Worth Hwy
0.2 mi	At the roundabout, take the first exit onto N Main St
198 ft	The waypoint is on your right
	<p>102 N Main St Weatherford TX 76086 United States</p> <p>Arrive: Fri, 12/29/23, 11:31 AM (CST)</p> <p>From Start: 39 mi, 1hr, 23min</p>
	<p>Layover: 10min</p> <p>Depart: Fri, 12/29/23, 11:41 AM (CST)</p> <p>Next: 10639–10645 E Lee Ave</p> <p>From here: 30 mi, 33min</p>
1 mi	Turn left onto W Fourth St
5.5 mi	Turn left onto FM-1885
24 mi	The waypoint is on your right
	<p>10639–10645 E Lee Ave Graford TX 76449 United States</p> <p>Arrive: Fri, 12/29/23, 12:14 PM (CST)</p> <p>From Start: 69 mi, 2hrs, 6min</p> <p>Next: 500–598 Oak St</p> <p>From here: 17 mi, 19min</p>
3.6 mi	Turn left onto FM-4
2.9 mi	Turn left onto FM-4
10 mi	Turn right onto Cedar St
986 ft	Turn left onto S Fifth Ave
272 ft	Turn right onto Oak St
132 ft	Arrive at the waypoint

	500–598 Oak St Palo Pinto TX 76067 United States Arrive: Fri, 12/29/23, 12:33 PM (CST) From Start: 86 mi, 2hrs, 25min
	Layover: 10min Depart: Fri, 12/29/23, 12:43 PM (CST) Next: 5091–5299 FM-4 From here: 5.9 mi, 8min
154 ft	Turn right onto S Sixth Ave
284 ft	Turn left onto Cedar St
0.3 mi	Turn left onto S Ninth Ave
5.5 mi	The waypoint is on your left
	5091–5299 FM-4 Palo Pinto TX 76484 United States Arrive: Fri, 12/29/23, 12:52 PM (CST) From Start: 92 mi, 2hrs, 44min Next: The Historic Granbury Square From here: 41 mi, 47min
40 mi	Turn right onto N Houston St
0.4 mi	Turn left onto E Bridge St
348 ft	Turn right onto N Crockett St
172 ft	Turn right
46 ft	Arrive at the destination
	The Historic Granbury Square 201 E Pearl St, Unit C101 Granbury TX 76048 United States Arrive: Fri, 12/29/23, 1:39 PM (CST) Completed: 133 mi, 3hrs, 31min

Maps



The green lighted area is parking along that one-way street. This is the preferred side. As you can see, we will then turn left at the stop light once we get going.

