

## Cranfills Gap Tour April 16<sup>th</sup> 2022

Start Point (9:00a)

QT in Burleson nearest to Joshua, TX (2690 SW Wilshire Blvd, Burleson, TX 76028)

Break: Glen Rose Exxon

Lunch Point: (~11:30a): Horny Toad Bar & Grill (319 3rd St Cranfills Gap, TX 76637)

Total Trip Length: 244 miles

Post-Lunch Plans:

- Trip to Saint Olaf's
- Circle to Clifton and then to Hico, TX
- Restroom stop at Rangler's in Hico, TX
- Head back toward Weatherford via FM 51 through Granbury to Weatherford via FM 51 or TinTop Highway

**Tour Leader:** Raymond Mimick (White 535i) 817-999-0078

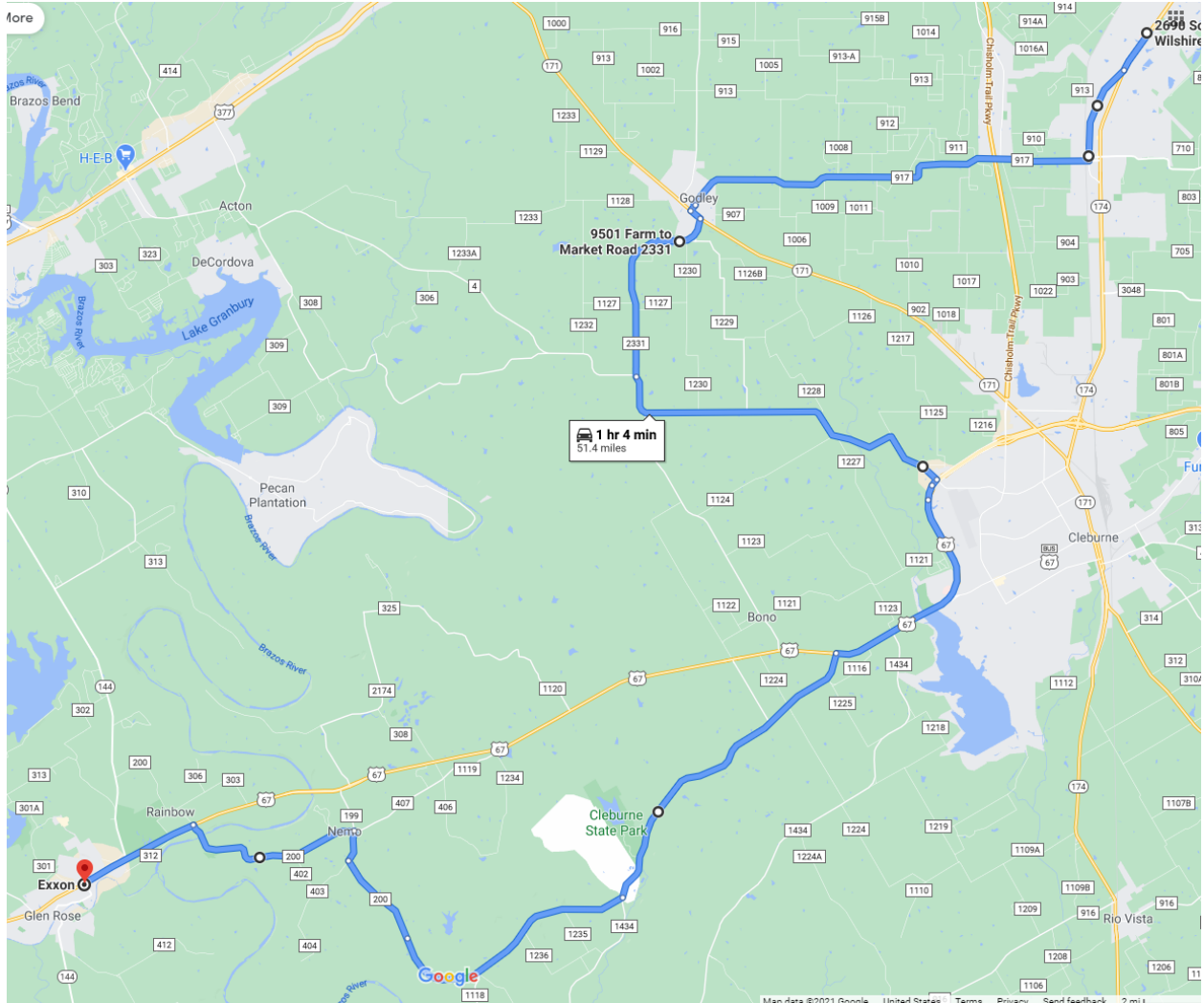
FRS/GMRS Radio: **20-24; 462.6750 MHz**; CTCSS privacy (R-CTS and T-CTS) **151.4 Hz**

Special Notes:

- You are welcome to do your own thing, just let the tour leader and tail gunner know your plans so we can change your position in the group.
- FM 1434 is under construction but the last time we visited, it was a 1-lane stop light situation and no gravel.
- FM-51 has new guard rails along the route that makes the road feel a little narrower
- TX-6 has some construction according to [drivetexas.org](http://drivetexas.org).

# Joshua to Glen Rose

<https://goo.gl/maps/tHjeShqsWgMJx8wK6>



Distance: 51.4 miles

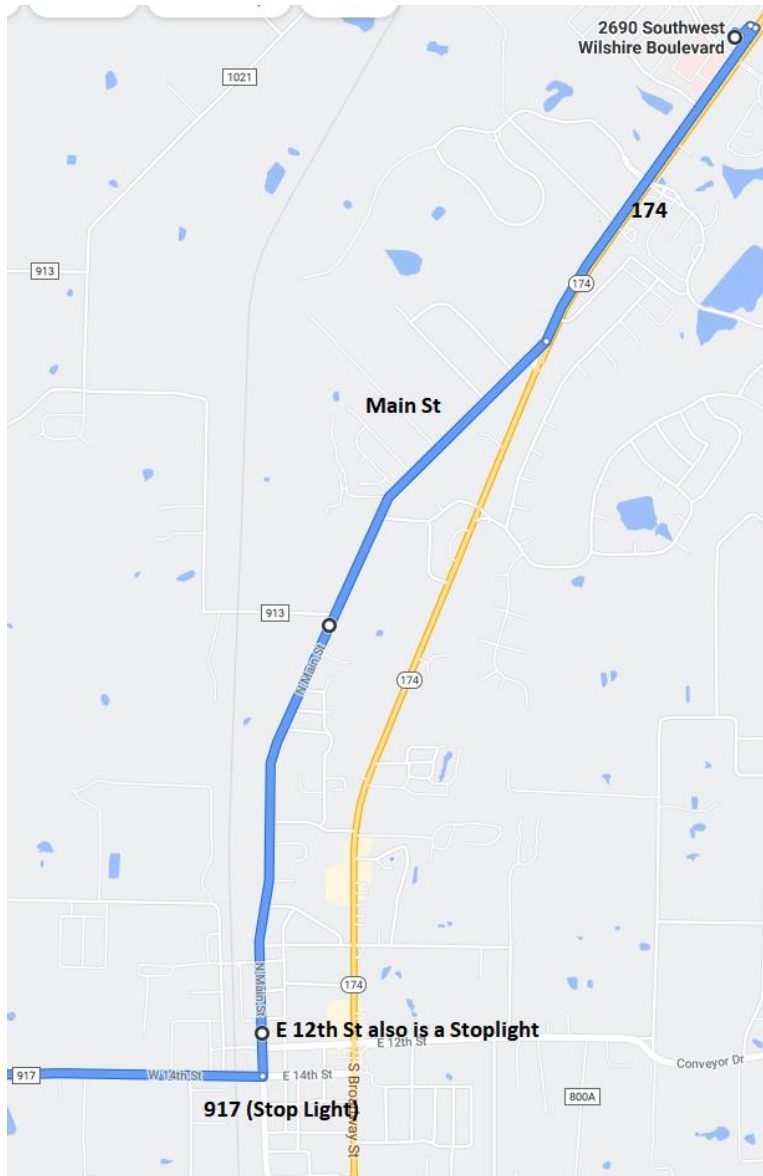
## Trip Odometer and Turn-by-Turn

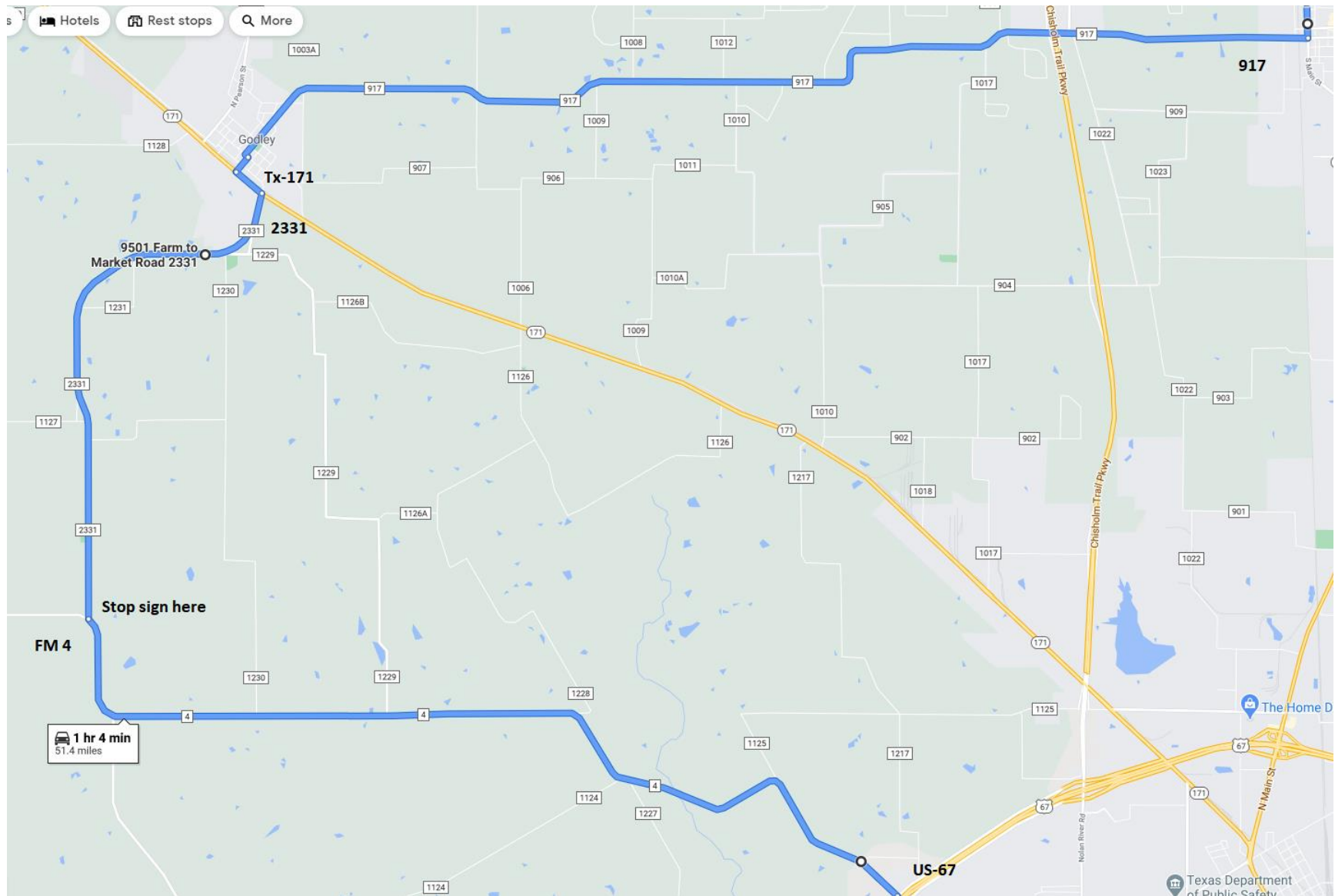
Use this to determine how close a turn is approaching.

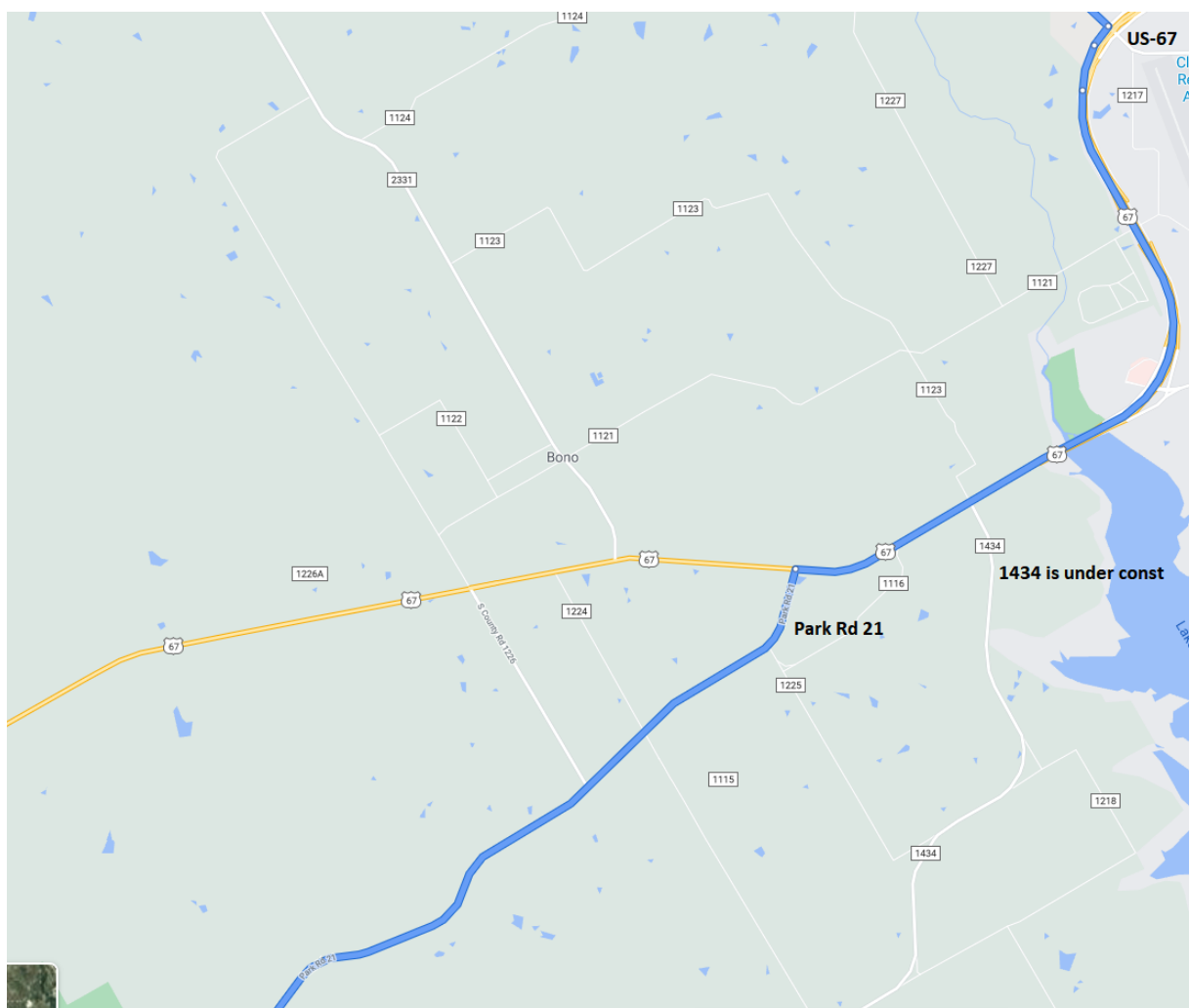
Odo	Turn	Street/Marking
0.0	R (South)	TX-174/SW Wilshire Blvd
1.0	R	N Main St (toward Joshua)
3.1	R	FM 917 (watch your speed in Godley)
11.9	L	TX-171 (at the stop light over the tracks)
12.2	R	FM-2331

16.4	L	FM-4 (This is a stop sign)
24	R	US-67 Access Road
24.2	L	Merge onto US-67
29.1	L	Park Rd 21 (Watch for the sign for Cleburne State Park)
36.2	R	FM-200 (just before the road construction starts)
38.3	R	FM-200/FM-199 (this is a stop sign)
39	L	FM-200 (heading to Nemo)
42.9	L	US-67 (cross traffic does not stop)
45.5	L	TX-144 into Exxon Station (at the stop light)

## Maps



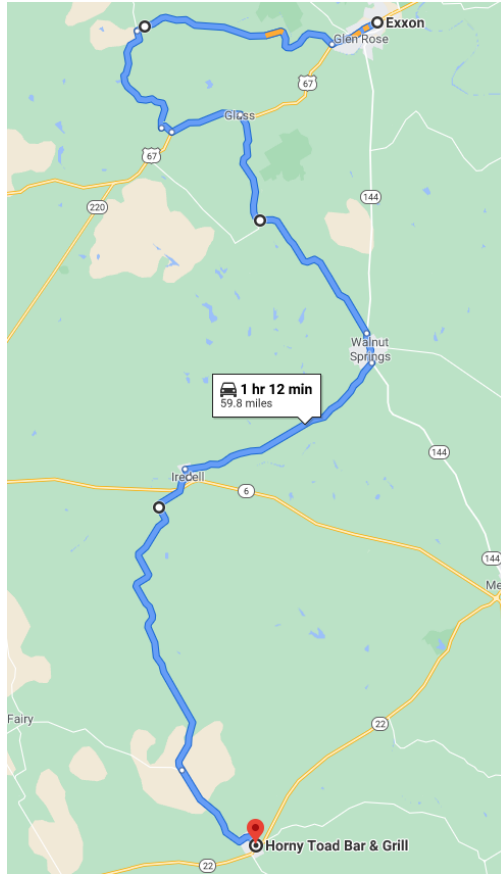






# Glen Rose to Cranfills Gap

## Overview



<https://goo.gl/maps/5X5sLG53hT35mUkj7>

60 miles

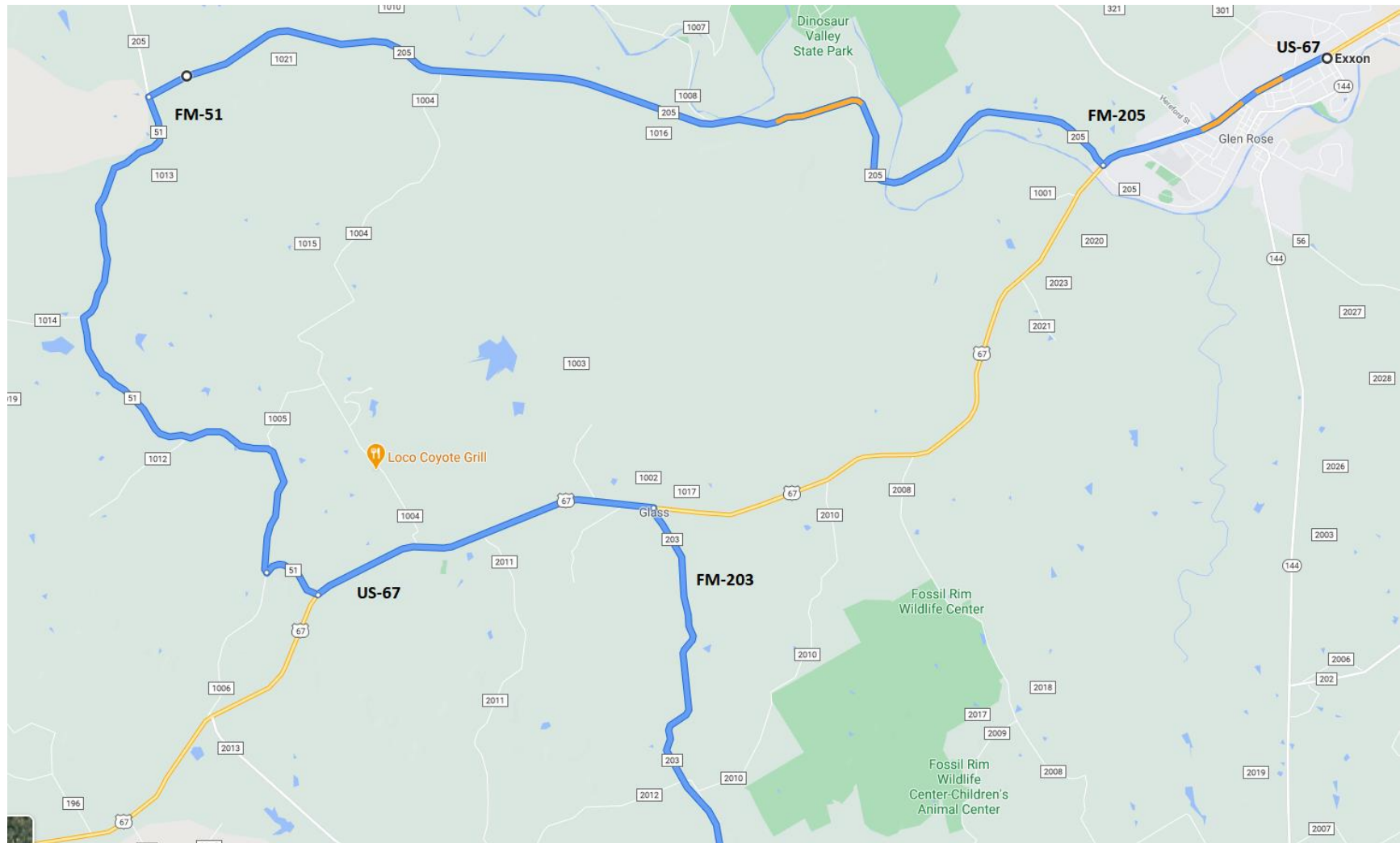
## Trip Odometer

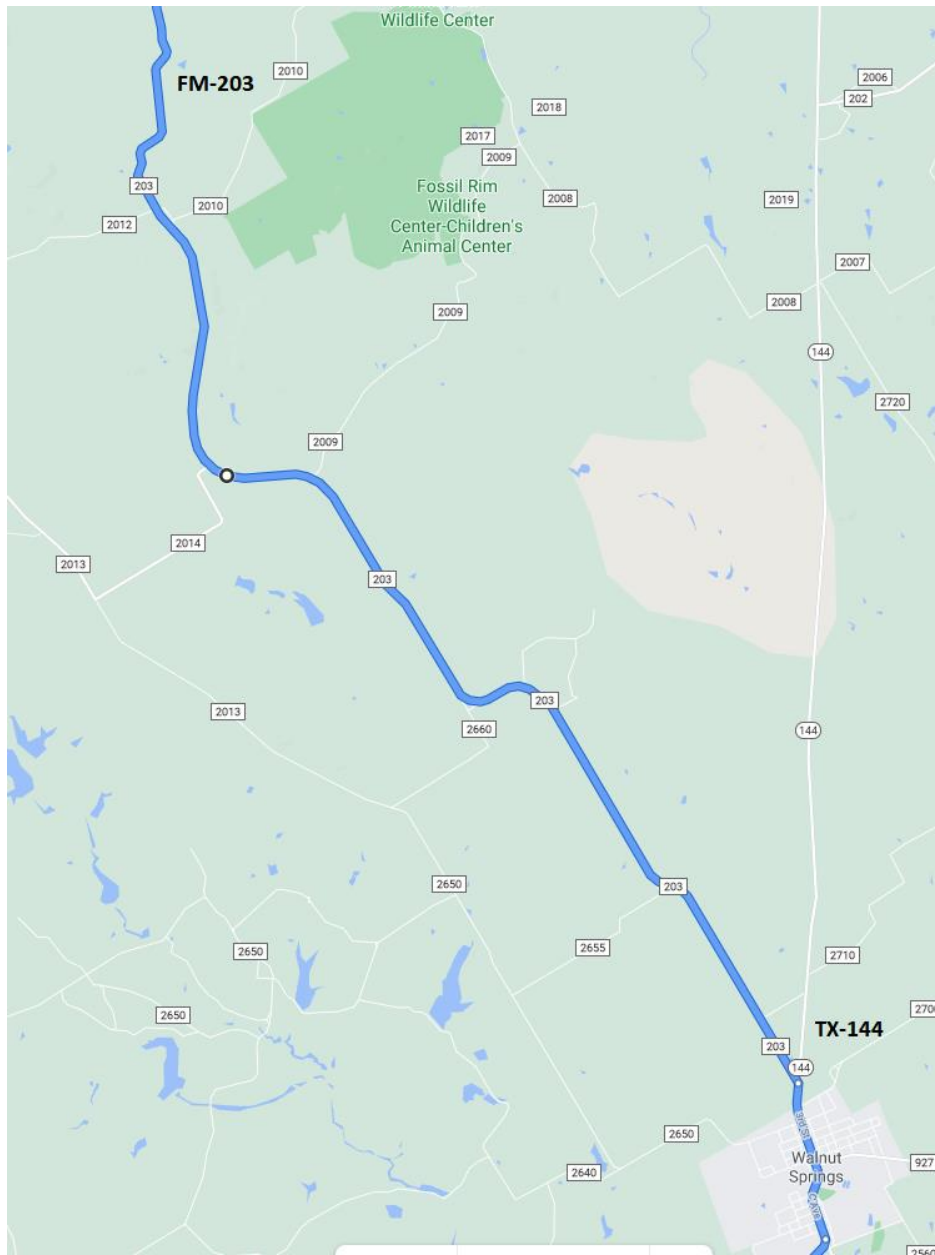
Use this to determine how close a turn is approaching.

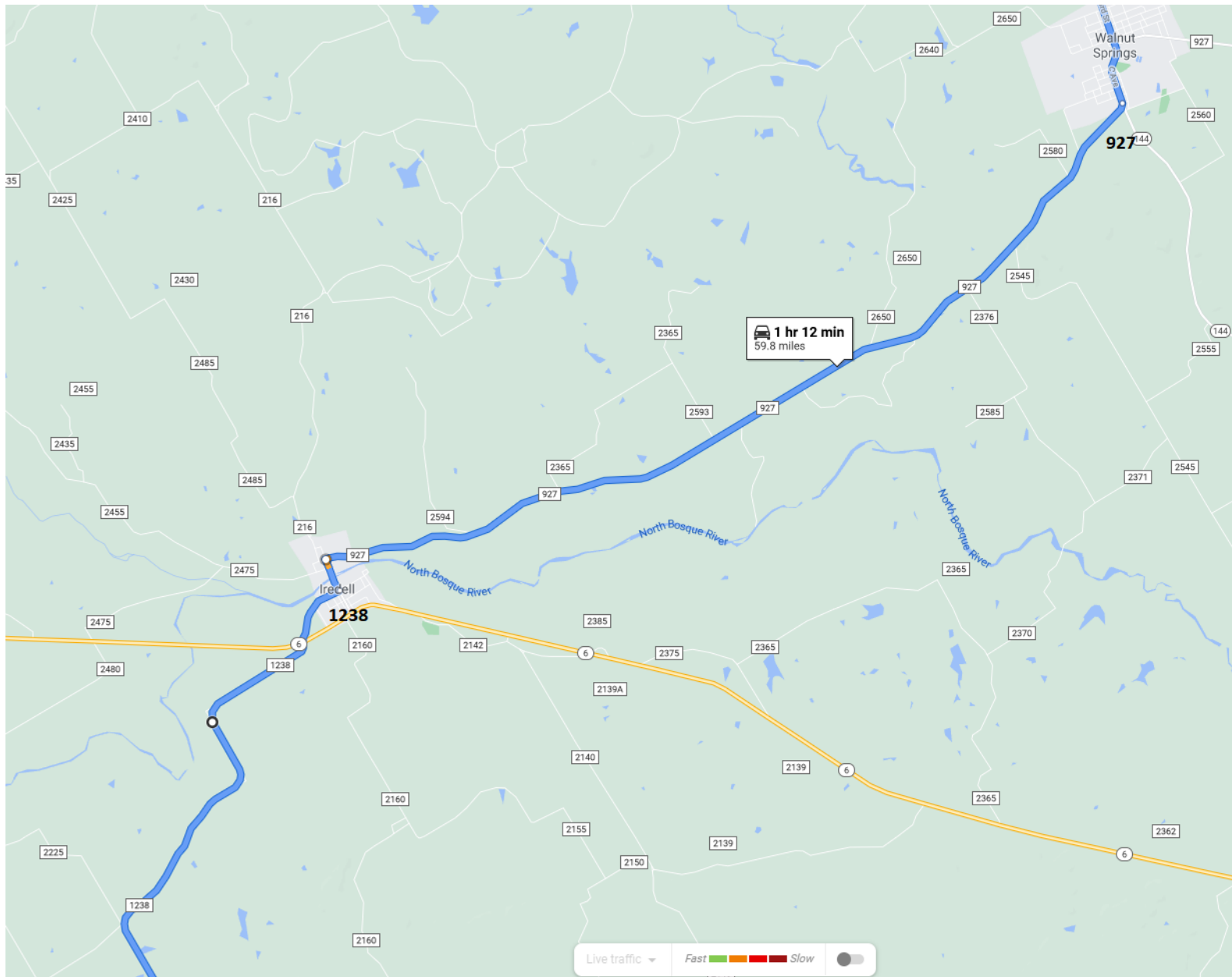
Odo	Turn	Street/Marking
0.0	L	US-67
2.0	R	FM-205 (towards Dinosaur Valley State Park)
10.9	L	FM-51 (at the stop sign; cross traffic does not stop)
16.2	L	FM-51 (stop sign at a T-intersection)
16.7	L	US-67 (stop sign; small strip of gravel)
19.6	R	FM-203 (the FM arrow sign is AFTER the road)
30.9	R	TX-144 S
32.1	R	FM-927
41	L	Stop sign/Eastland St/FM-927 in Iredell
41.3	R	FM-1238
55.2	Left/Merge	FM-219
59.8		Park near the restaurant

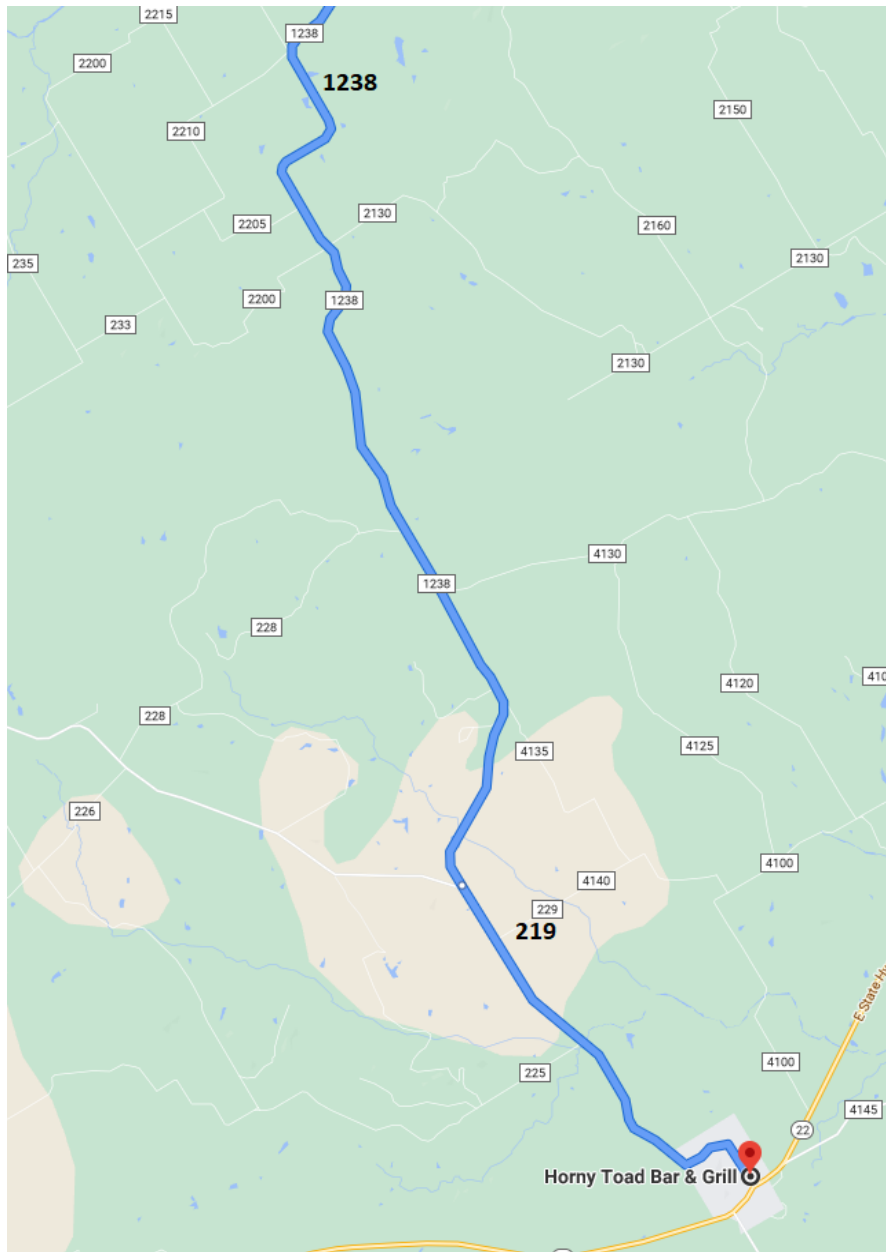


## Maps

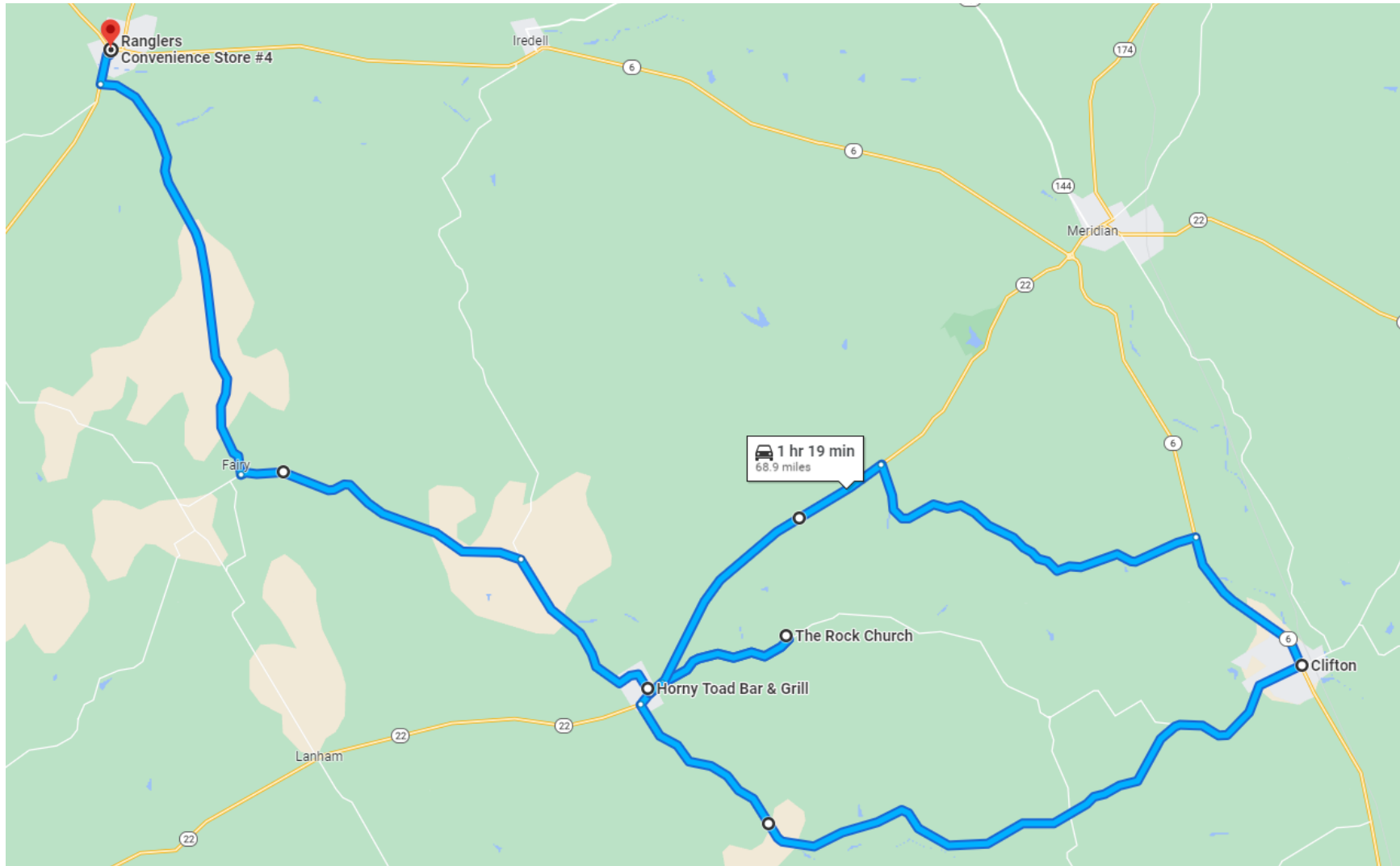








## Post-Lunch Part 1 (67.9 miles to Gas stop)



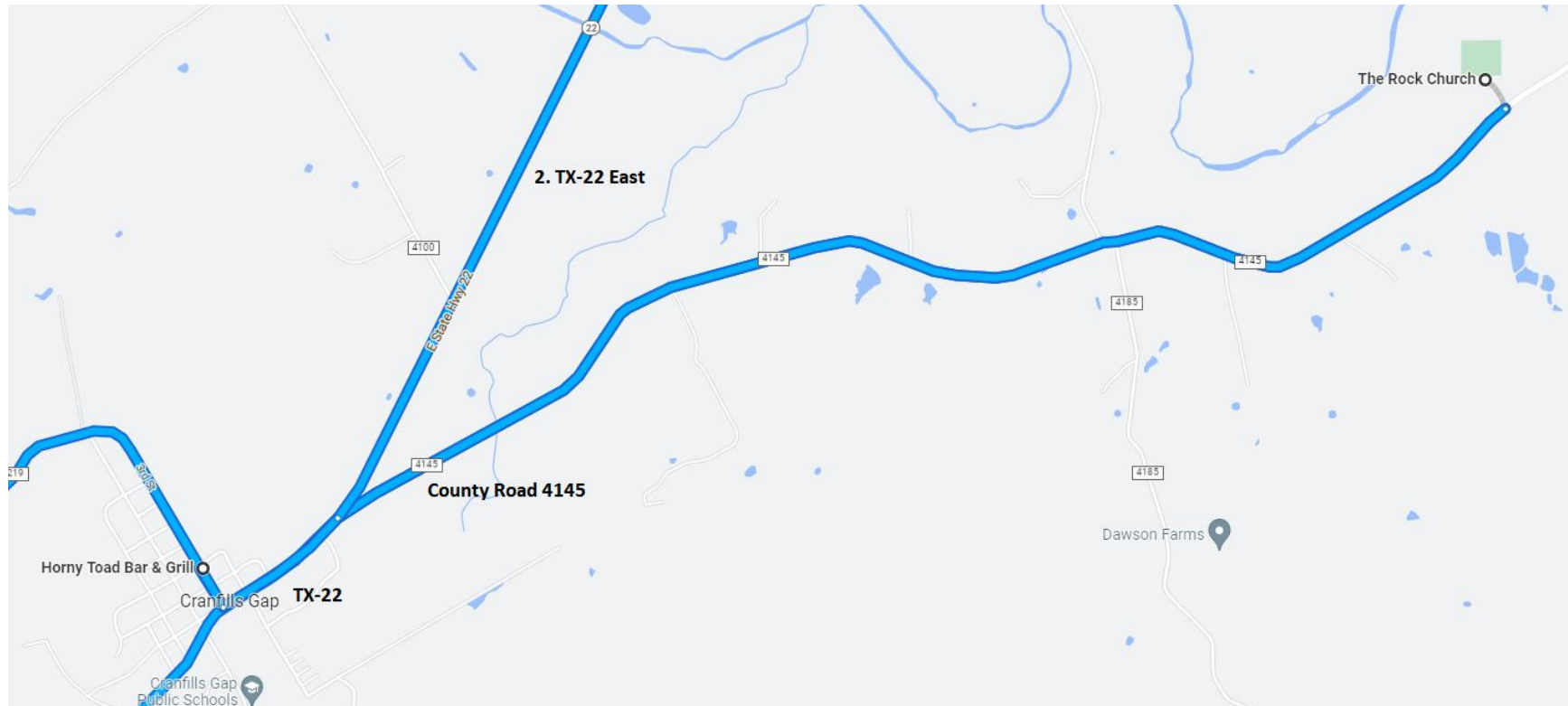
<https://goo.gl/maps/KxzJYiM2PSLur4189>

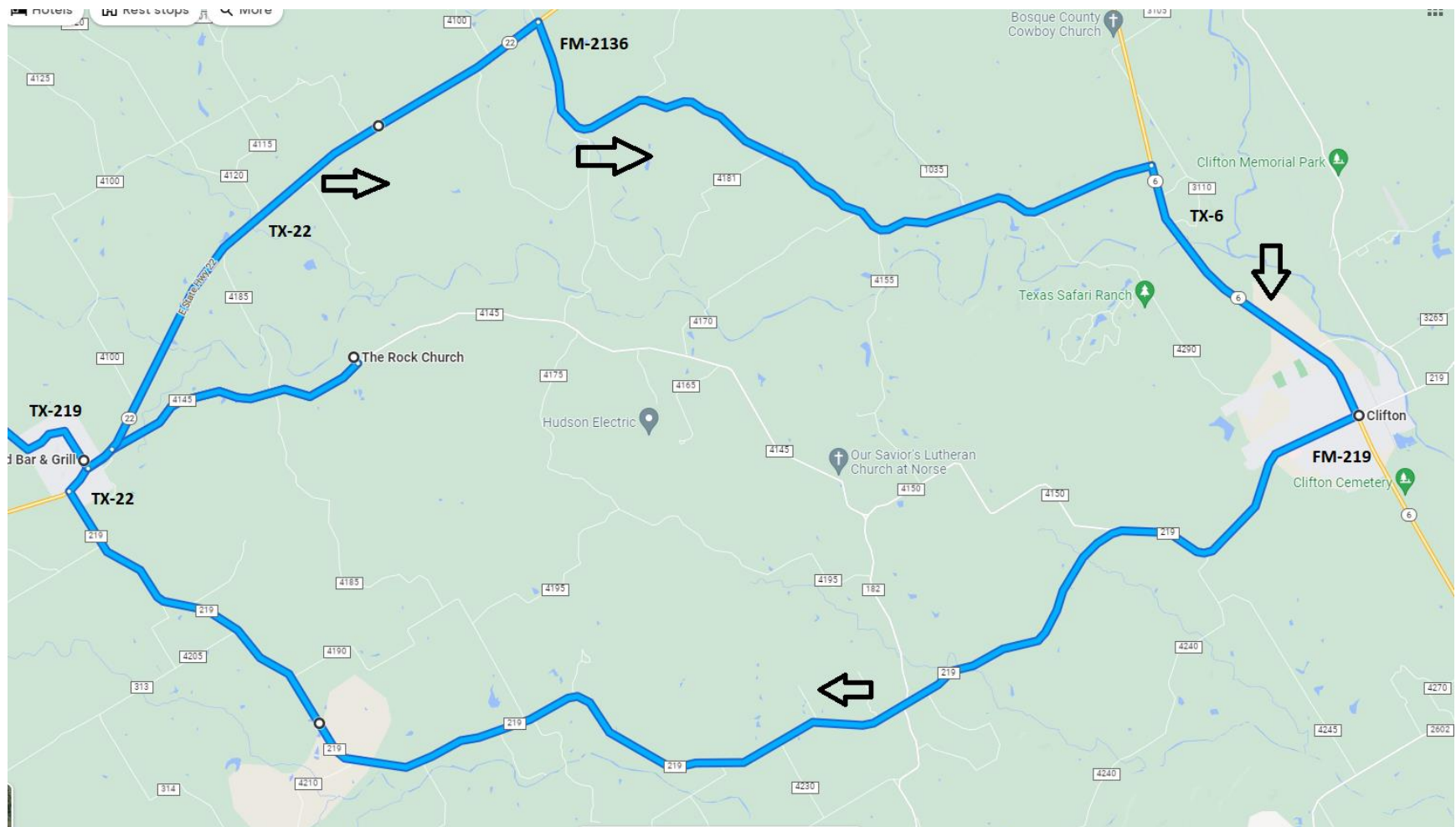
### Trip Odometer

Use this to determine how close a turn is approaching.

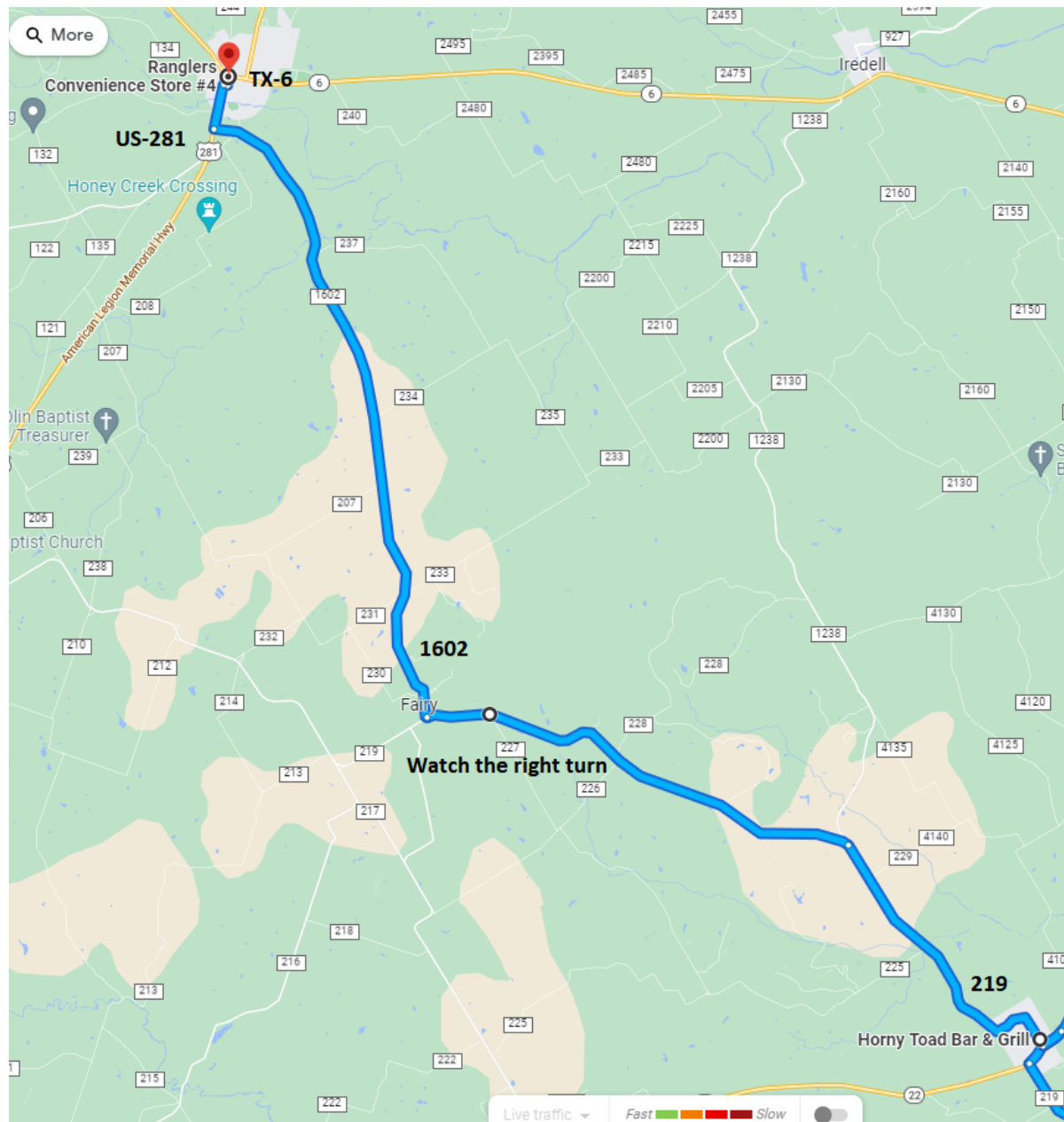
Odo	Turn	Street/Marking
0.0	South	Pointing South from the restaurant
0.1	L	TX-22
0.5	R	County Rd 4145 toward St Olaf
3.7	L	St Olaf is on the left
		Stop
3.8	R	County Rd 4145 toward Cranfills Gap
7.0	R	Tx-22
14.1	R	FM-2136
22.9	R	SH-6
26.8	R	FM-219
45.3	R	SH-22 (back to Cranfills Gap)
45.6	L	FM-219
50.2	L	Bear left to stay on FM-219
57.1	R	FM-1602 (in Fairy)
67.1	R	US-281
67.9	R	Rangler's Gas Stop

# Maps

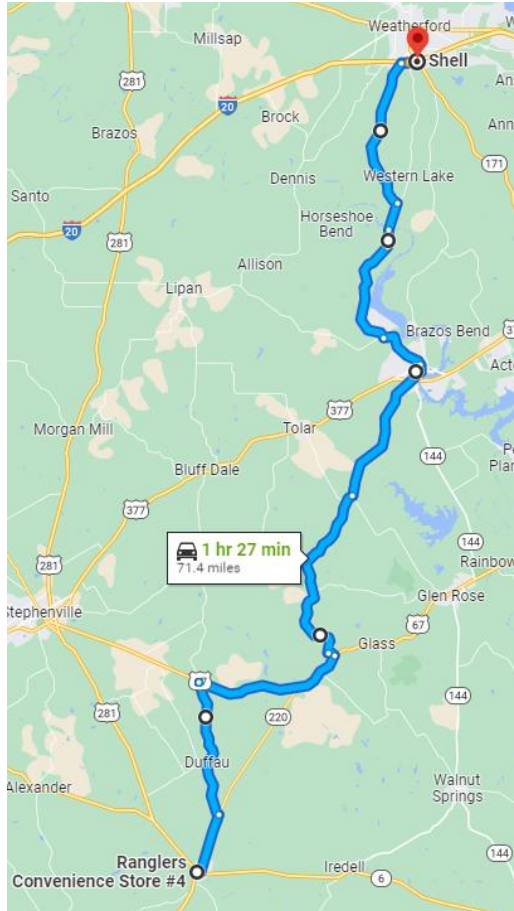








## Post-Lunch Part 2 toward Weatherford



<https://goo.gl/maps/7SUEKRzy4Yj8cdna6>

### Trip Odometer

Use this to determine how close a turn is approaching.

Odo	Turn	Street/Marking
0.0	R	TX-6
0.3	L	TX-220
4.1	L	FM-2481
13.3	R	US-67
21.8	L	CR-1006 (if we miss this, left onto FM-51)
23.2	L	FM-51 (goal: northbound on FM-51)
35.9	L	FM-51
44.9	L	S Morgan St/TX 144; Continue FM-51
45.2	R	Pearl St (stop light)
45.6	L	Houston St/FM-51
46	L	Lipan Dr (just after RR tracks/FM4)
49.4	R	Tin Top Hwy
50.4	L	Bethel Rd (Family Dollar + Mary's Tin Top at this intersection – missing labels)
69.4	R	I-20 Service Road
70.4	R	Shell Gas Station

## Maps

