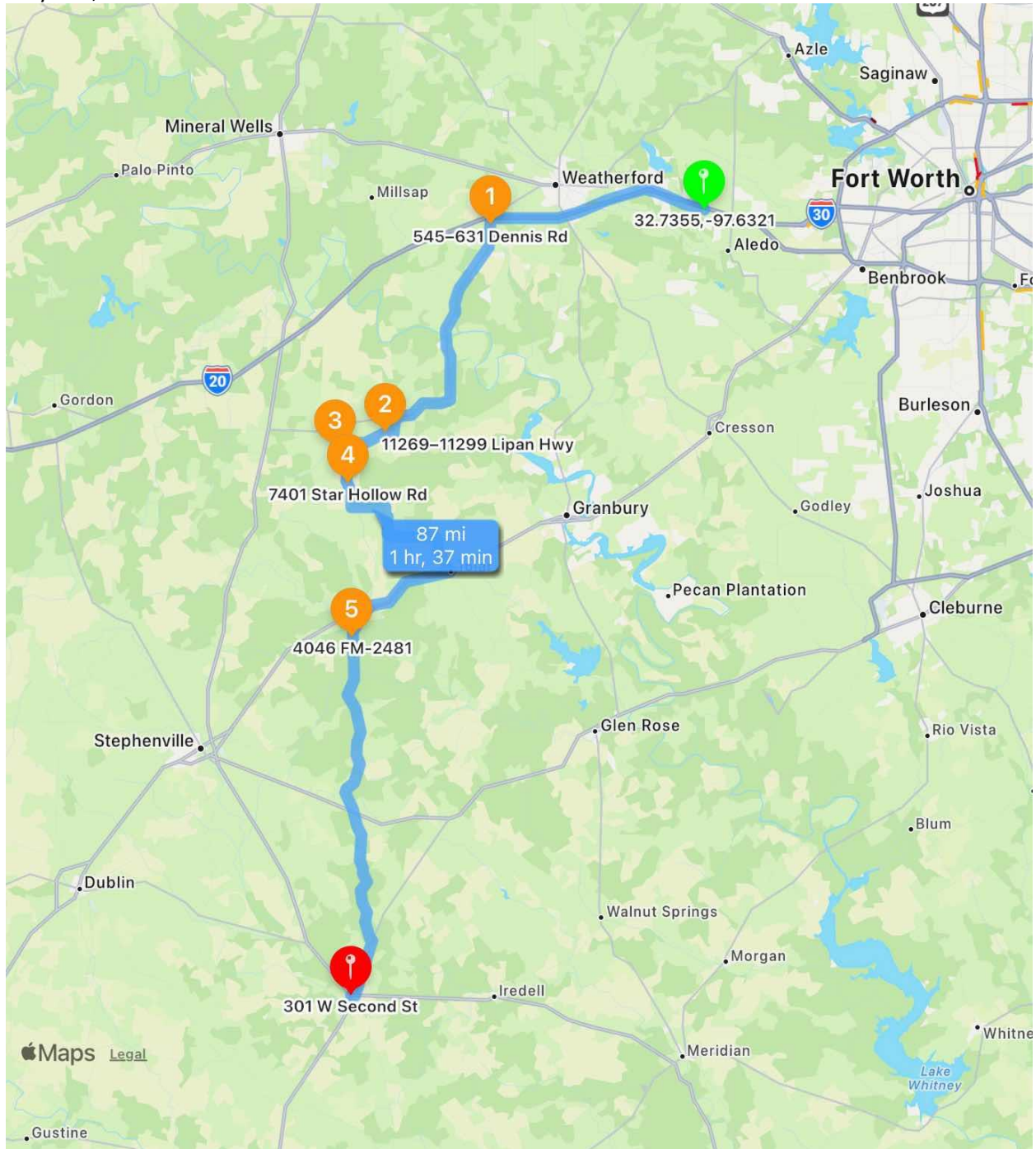


Rough Creek Lodge
Dennis Luczyki
May 20th, 2023










[inRoute](#)

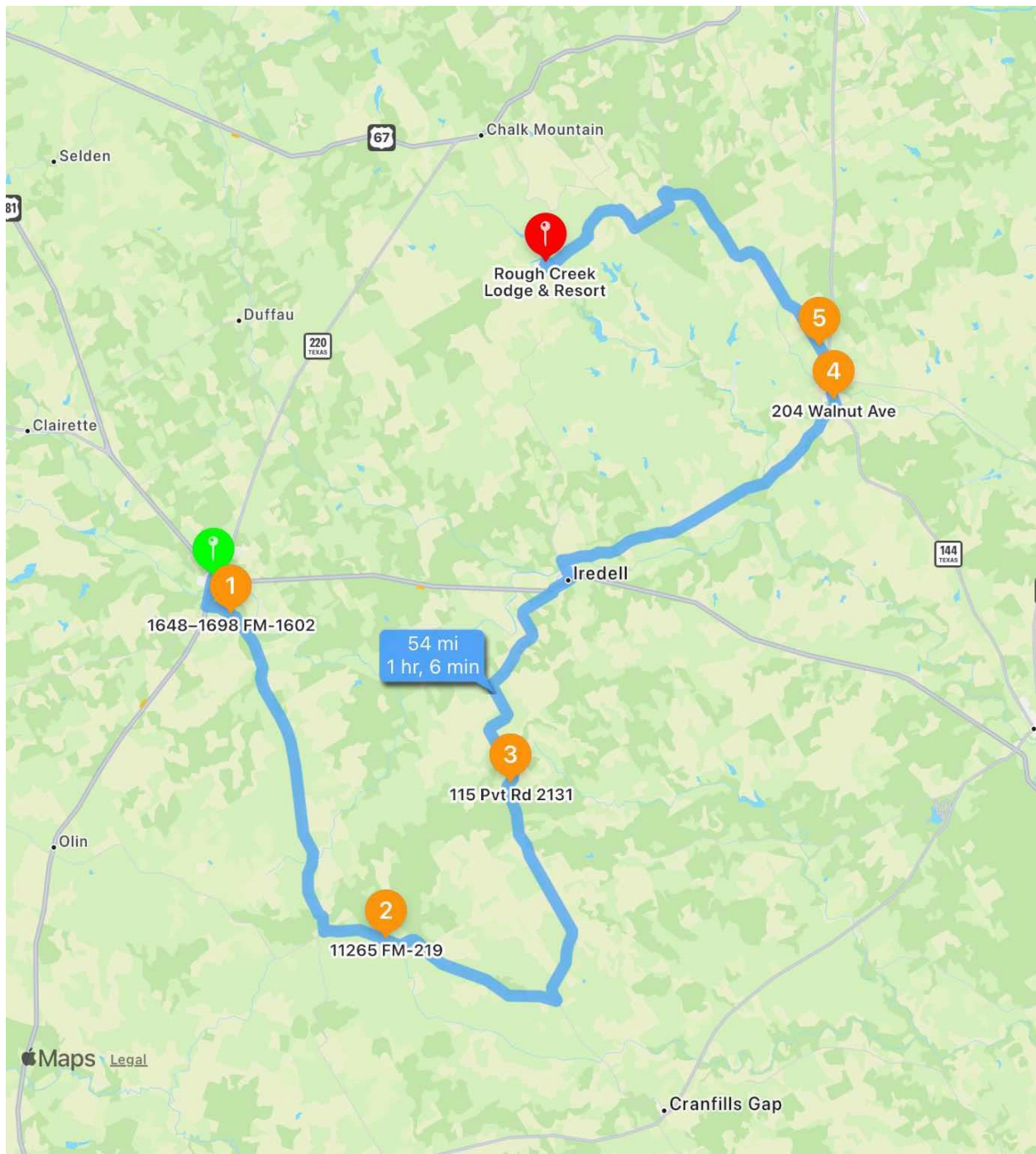
Route	Rough Creek Part 1
Distance	87 mi

Expected Travel Time	1hr, 37min
Route Type	Driving

Route: Rough Creek Part 1

	<p>32.7355,-97.6321</p> <p>Depart: Mon, 5/20/24, 8:53 AM (CDT)</p> <p>Next: 545–631 Dennis Rd</p> <p>From here: 15 mi, 15min</p>
0 ft	Proceed to the route
389 ft	Turn right onto I-20 Svc Rd
874 ft	Keep left to merge onto IH-20 W
14 mi	Take exit 403 onto Dennis Rd
925 ft	Turn left onto Dennis Rd
0.5 mi	Arrive at the waypoint
	<p>545–631 Dennis Rd Weatherford TX 76087 United States</p> <p>Arrive: Mon, 5/20/24, 9:08 AM (CDT)</p> <p>From Start: 15 mi, 15min</p> <p>Next: 11269–11299 Lipan Hwy</p> <p>From here: 18 mi, 19min</p>
5 mi	Take a slight left turn onto FM-1189
11 mi	Keep left onto Rocky Branch Hwy
1.4 mi	Turn right onto Lipan Hwy
0.6 mi	The waypoint is on your left
	<p>11269–11299 Lipan Hwy Lipan TX 76462 United States</p> <p>Arrive: Mon, 5/20/24, 9:28 AM (CDT)</p> <p>From Start: 33 mi, 34min</p> <p>Next: 361 S Caddo St</p> <p>From here: 4.3 mi, 5min</p>
3.5 mi	Turn left onto S Caddo St
0.8 mi	The waypoint is on your left
	<p>361 S Caddo St Lipan TX 76462 United States</p> <p>Arrive: Mon, 5/20/24, 9:34 AM (CDT)</p> <p>From Start: 38 mi, 40min</p>

	Next: 7401 Star Hollow Rd From here: 3 mi, 4min
0.6 mi	Turn left onto Star Hollow Rd
2.3 mi	Turn left
150 ft	The waypoint is on your left. Then, turn around when possible.
	7401 Star Hollow Rd Lipan TX 76462 United States Arrive: Mon, 5/20/24, 9:38 AM (CDT) From Start: 41 mi, 45min Next: 4046 FM-2481 From here: 20 mi, 23min
150 ft	Turn left onto Star Hollow Rd
1.6 mi	Turn left onto Star Hollow Rd
9.9 mi	Turn right onto US-377
6.8 mi	Turn left onto Holt St
1.9 mi	The waypoint is on your right
	4046 FM-2481 Stephenville TX 76433 United States Arrive: Mon, 5/20/24, 10:02 AM (CDT) From Start: 61 mi, 1hr, 8min Next: 301 W Second St From here: 26 mi, 28min
22 mi	Turn right onto SH-220
3.9 mi	Turn right onto E Second St
0.2 mi	Turn left into the parking lot
116 ft	Arrive at the destination
	301 W Second St Hico TX 76457 United States Arrive: Mon, 5/20/24, 10:31 AM (CDT) Completed: 87 mi, 1hr, 37min











[inRoute](#)

Route	Rough Creek Part 2
Distance	54 mi

Expected Travel Time	1hr, 6min
Route Type	Driving
Notices	May include unpaved roads.

Route: Rough Creek Part 2

	<p>301 W Second St Hico TX 76457 United States Depart: Mon, 5/20/24, 8:53 AM (CDT)</p> <p>Next: 1648–1698 FM-1602 From here: 1.5 mi, 2min</p>
0 ft	Proceed to the route
187 ft	Turn right onto W First St
160 ft	Turn left onto S Walnut St
0.8 mi	Turn left onto FM-1602
0.7 mi	Arrive at the waypoint
	<p>1648–1698 FM-1602 Hico TX 76457 United States Arrive: Mon, 5/20/24, 8:56 AM (CDT) From Start: 1.5 mi, 2min</p> <p>Next: 11265 FM-219 From here: 11 mi, 11min</p>
9.2 mi	Take a slight left turn onto FM-1602
163 ft	Turn left onto FM-219
1.7 mi	The waypoint is on your left
	<p>11265 FM-219 Hico TX 76457 United States Arrive: Mon, 5/20/24, 9:08 AM (CDT) From Start: 13 mi, 14min</p> <p>Next: 115 Pvt Rd 2131 From here: 12 mi, 12min</p>
5.1 mi	Turn left
122 ft	Turn left onto FM-1238
6.5 mi	The waypoint is on your right
	<p>115 Pvt Rd 2131 Iredell TX 76649 United States Arrive: Mon, 5/20/24, 9:20 AM (CDT) From Start: 24 mi, 26min</p>

	Next: 204 Walnut Ave From here: 17 mi, 19min
6.7 mi	Turn right onto SH-6
0.5 mi	Turn left onto S Eastland St
0.6 mi	Turn right onto FM-927
8.9 mi	Turn left onto C Ave
738 ft	The waypoint is on your right
	204 Walnut Ave Walnut Springs TX 76690 United States Arrive: Mon, 5/20/24, 9:39 AM (CDT) From Start: 41 mi, 46min Next: 159–285 FM-203 From here: 1.5 mi, 2min
1.1 mi	Turn left onto FM-203
0.4 mi	The waypoint is on your right
	159–285 FM-203 Walnut Springs TX 76690 United States Arrive: Mon, 5/20/24, 9:42 AM (CDT) From Start: 43 mi, 48min Next: Rough Creek Lodge & Resort From here: 12 mi, 18min
	May include unpaved roads.
6.4 mi	Turn left onto County Road 2014
1.6 mi	Turn right onto CR-2013
0.6 mi	Turn left
2.8 mi	Turn right
184 ft	Turn right
454 ft	The destination is on your right
	Rough Creek Lodge & Resort 5165 CR-2013 Glen Rose TX 76043 United States Arrive: Mon, 5/20/24, 10:00 AM (CDT) Completed: 54 mi, 1hr, 6min