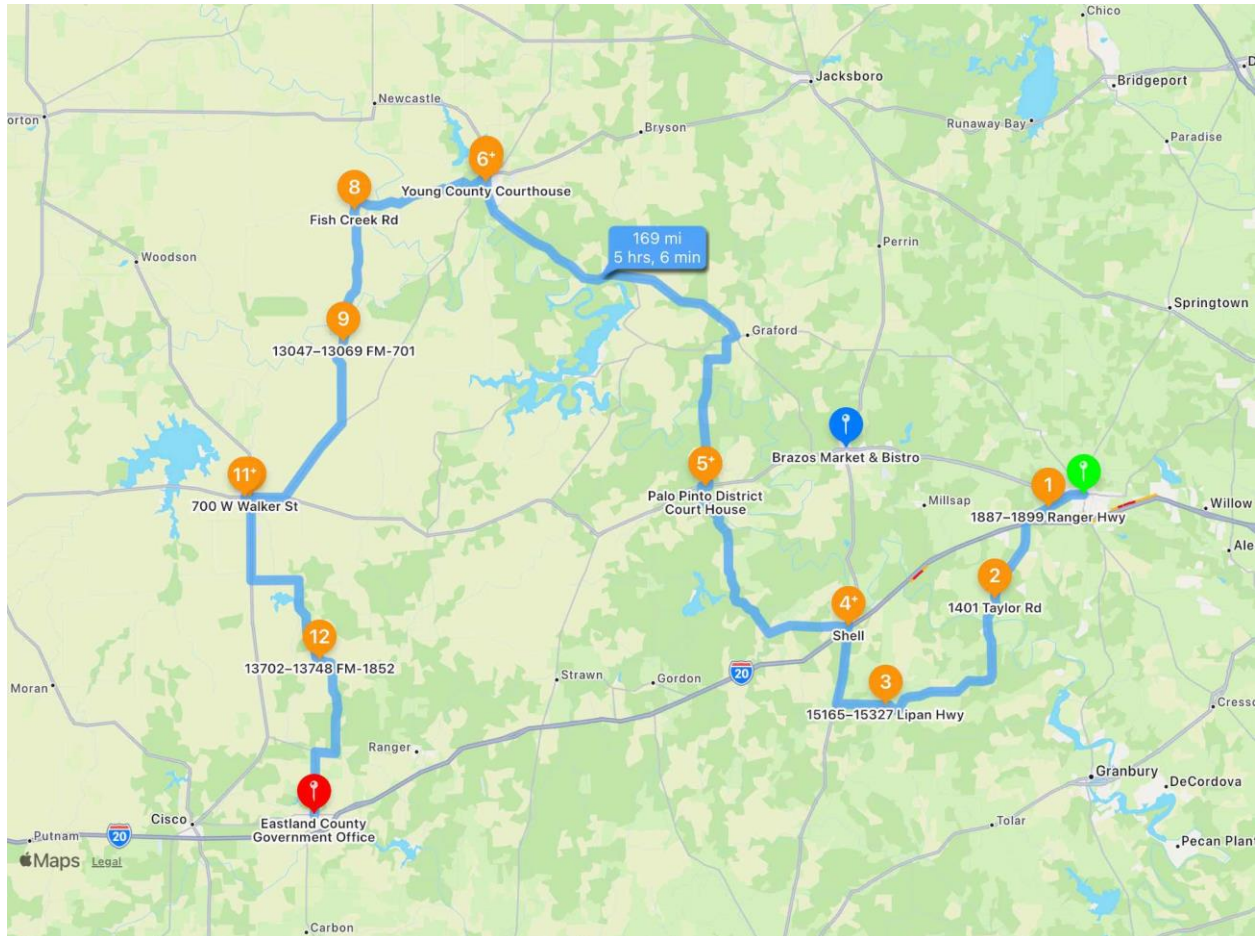


Weatherford to Eastland 2024

December 7th, 2024

Today's adventure will take us from Weatherford, TX to Palo Pinto, Graham (Young County), Breckridge (Stephens) and then to Eastland. Along the way, we'll have some great roads to run down.



Starting Point (9:00a): Parker County Courthouse – NE or NW Parking lot (101 W Church St Weatherford TX 76086 United States).

Courthouses to Stop at (hoping for a 10 minute or so stop to get a picture and look around)

- Palo Pinto County Courthouse (520 Oak St Palo Pinto TX 76484)
- Young County Courthouse (516 Fourth St Graham TX 76450)
- Stephens County Courthouse (200 W Walker St Breckenridge TX 76424)
- Eastland County Courthouse (100 W Main St, Unit 203 Eastland TX 76448)

Rest Stop:

- Shell (87125 IH-20 Santo, TX 76472)
- Shell (204 Elm St Graham TX 76450)

Lunch:

- Dos Gallos Family Restaurant (700 W Walker St Breckenridge, TX 76424) 254-212-8022

End Point: (~2:00p):

Eastland County Courthouse (100 W Main St Eastland, TX 76448)

Total Trip Length: 169 miles; 5 hours (with stops included)

<https://maps.app.goo.gl/oudf7tqpQC71zkTf9>

Tour Leader: Raymond Mimick (White 2008 535i, E60 body style) 817-999-0078

FRS/GMRS Radio: **20-24; 462.6750 MHz**; CTCSS privacy (R-CTS and T-CTS) **151.4 Hz**




Special Notes:





- You are welcome to do your own thing, just let the tour leader and tail gunner know your plans so we can change your position in the group and/or communicate the changes to those following you.
- In Graham, TX, once you finish your review of Young County Courthouse, head up to the Shell Station and take care of the car and make another rest stop if needed.




Turn-by-Turn




The numbers in the left-hand column indicate how far between each step is. All numbered way points are AFTER any turn.





Route: Dec 2024 Weatherford to Eastland



	101 W Church St Weatherford TX 76086 United States Depart: Fri, 12/6/24, 3:24 PM (CST) Next: 1887–1899 Ranger Hwy From here: 3.2 mi, 8min
0 ft	Proceed to the route
450 ft	Turn right onto Palo Pinto St
700 ft	Use the roundabout to make a U-turn
1 mi	Take a slight left turn onto Ranger Hwy
2 mi	The waypoint is on your left
	1887–1899 Ranger Hwy Weatherford TX 76088 United States Arrive: Fri, 12/6/24, 3:32 PM (CST) From Start: 3.2 mi, 8min Next: 1401 Taylor Rd From here: 8.7 mi, 13min
2 mi	Turn left onto Dennis Rd
5.6 mi	Take a slight left turn onto FM-1189
1.1 mi	The waypoint is on your right
	1401 Taylor Rd Weatherford TX 76087 United States Arrive: Fri, 12/6/24, 3:46 PM (CST) From Start: 12 mi, 21min Next: 15165–15327 Lipan Hwy From here: 16 mi, 16min
15 mi	Turn right onto E Lipan Dr

1.1 mi	The waypoint is on your right
	<p>15165–15327 Lipan Hwy Lipan TX 76462 United States Arrive: Fri, 12/6/24, 4:03 PM (CST) From Start: 28 mi, 38min</p> <p>Next: Shell From here: 9.9 mi, 10min</p>
3.9 mi	Turn right onto US-281
6.1 mi	Turn right into the parking lot
26 ft	Arrive at the waypoint. Then, turn around when possible.
	<p>Shell 87125 IH-20 Santo TX 76472 United States Arrive: Fri, 12/6/24, 4:13 PM (CST) From Start: 38 mi, 48min</p>
	<p>Layover: 15min Depart: Fri, 12/6/24, 4:28 PM (CST)</p> <p>Next: Palo Pinto District Court House From here: 21 mi, 26min</p>
26 ft	Turn right onto US-281 N
525 ft	Turn left onto FM-2201
6.4 mi	Turn right onto S FM Four
14 mi	Turn right onto Cedar St
0.3 mi	Turn right onto S Fifth Ave
124 ft	The waypoint is on your right. Then, turn around when possible.
	<p>Palo Pinto District Court House 520 Oak St Palo Pinto TX 76484 United States Arrive: Fri, 12/6/24, 4:54 PM (CST) From Start: 58 mi, 1hr, 29min</p>

	Layover: 10min Depart: Fri, 12/6/24, 5:04 PM (CST) Next: Young County Courthouse From here: 39 mi, 39min
124 ft	Turn right onto Cedar St
986 ft	Turn left onto N Third Ave
10 mi	Turn right onto FM-4
2.9 mi	Turn right onto SH-254
0.8 mi	Turn left onto SH-337
25 mi	Turn left onto Third St
81 ft	Turn right
472 ft	The waypoint is on your left
	Young County Courthouse 516 Fourth St Graham TX 76450 United States Arrive: Fri, 12/6/24, 5:43 PM (CST) From Start: 97 mi, 2hrs, 18min
	Layover: 10min Depart: Fri, 12/6/24, 5:53 PM (CST) Next: Allsup's From here: 0.7 mi, 3min
546 ft	Turn right onto Third St
58 ft	Turn right onto Oak St
0.5 mi	Turn right onto Seventh St
277 ft	Turn right into the parking lot
282 ft	Arrive at the waypoint. Then, turn around when possible.

	<p>Allsup's 204 Elm St Graham TX 76450 United States Arrive: Fri, 12/6/24, 5:56 PM (CST) From Start: 98 mi, 2hrs, 31min</p> <p>Next: Fish Creek Rd From here: 12 mi, 13min</p>
219 ft	Turn left onto Elm St
114 ft	Turn left onto Seventh St
1.5 mi	Turn right onto FM-209
9.3 mi	Turn left onto Fish Creek Rd
0.9 mi	The waypoint is on your right
	<p>Fish Creek Rd Graham TX 76450 United States Arrive: Fri, 12/6/24, 6:10 PM (CST) From Start: 109 mi, 2hrs, 45min</p> <p>Next: 13047–13069 FM-701 From here: 11 mi, 14min</p>
8.2 mi	Turn left onto FM-1974
0.5 mi	Turn right onto FM-701
2.4 mi	The waypoint is on your left
	<p>13047–13069 FM-701 Breckenridge TX 76424 United States Arrive: Fri, 12/6/24, 6:25 PM (CST) From Start: 121 mi, 3hrs</p> <p>Next: Stephens County Courthouse From here: 17 mi, 19min</p>
6.6 mi	Take a slight right turn onto SH-67
7.2 mi	Turn right onto E Walker St
2.7 mi	Turn right onto N Rose Ave

192 ft	Turn right
220 ft	The waypoint is on your right. Then, turn around when possible.
	<p>Stephens County Courthouse</p> <p>200 W Walker St Breckenridge TX 76424 United States</p> <p>Arrive: Fri, 12/6/24, 6:44 PM (CST)</p> <p>From Start: 137 mi, 3hrs, 19min</p>
	<p>Layover: 10min</p> <p>Depart: Fri, 12/6/24, 6:54 PM (CST)</p> <p>Next: 700 W Walker St</p> <p>From here: 0.4 mi, 1min</p>
220 ft	Turn left onto N Rose Ave
192 ft	Turn right onto W Walker St
0.3 mi	Turn right
78 ft	Turn right
46 ft	The waypoint is on your left. Then, turn around when possible.
	<p>700 W Walker St</p> <p>700 W Walker St Breckenridge TX 76424 United States</p> <p>Arrive: Fri, 12/6/24, 6:56 PM (CST)</p> <p>From Start: 138 mi, 3hrs, 31min</p>
	<p>Layover: 1hr</p> <p>Depart: Fri, 12/6/24, 7:56 PM (CST)</p> <p>Next: 13702–13748 FM-1852</p> <p>From here: 17 mi, 19min</p>
46 ft	Turn left
78 ft	Turn left onto W Walker St
0.5 mi	Turn right onto S Breckenridge Ave

6.4 mi	Turn left onto FM-576
3.7 mi	Turn right onto FM-1852
6.8 mi	Arrive at the waypoint
	<p>13702–13748 FM-1852 Breckenridge TX 76424 United States</p> <p>Arrive: Fri, 12/6/24, 8:15 PM (CST)</p> <p>From Start: 155 mi, 4hrs, 50min</p> <p>Next: Eastland County Government Office</p> <p>From here: 15 mi, 16min</p>
8.1 mi	Turn right onto FM-101
1.6 mi	Turn left onto SH-112
4.9 mi	Turn right onto W Commerce St
145 ft	The destination is on your right
	<p>Eastland County Government Office</p> <p>100 W Main St, Unit 203 Eastland TX 76448 United States</p> <p>Arrive: Fri, 12/6/24, 8:31 PM (CST)</p> <p>Completed: 169 mi, 5hrs, 6min</p>

Maps

