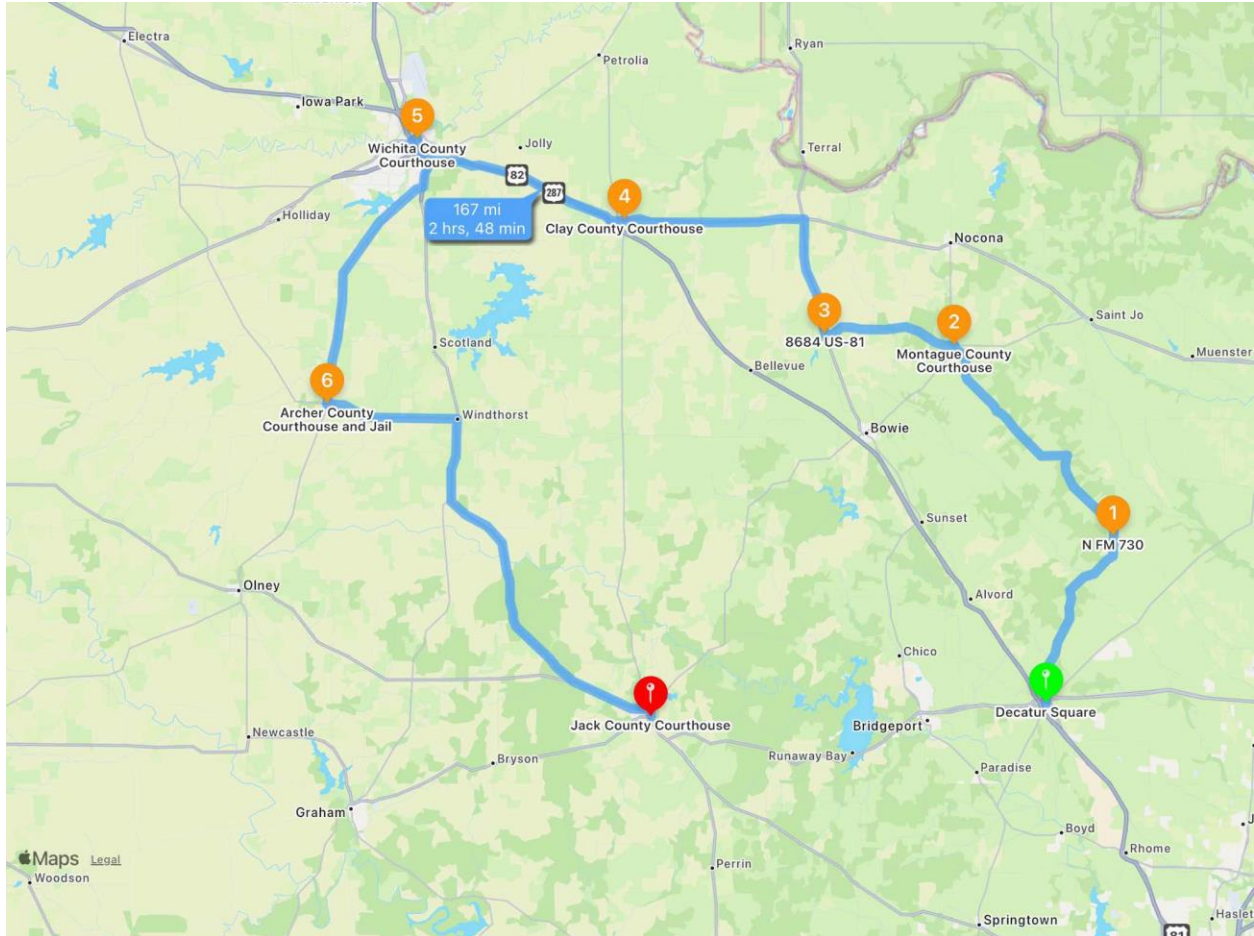


Decatur to Jacksboro Counties 2024

August 17th, 2024

Today, we'll continue our adventures to visit various Courthouses here in Texas. For today's adventure, we will start in Wise County (Decatur), then head to Montague, Clay, Wichita, Archer and then finally Jack county.



Starting Point (9:00a): We'll meet on the Decatur Town Square around 9:00a at the Wise County Courthouse (101 N Trinity St, Decatur, TX 76234).

Courthouses to Stop at (hoping for a 10 minute or so stop to get a picture and look around)

- Montague County Courthouse (11339 TX-59, Montague, TX 76251)
- Clay County Courthouse (100 N Bridge St, Henrietta, TX 76365)
- Wichita County Courthouse (900 7th St, Wichita Falls, TX 76301)
- Archer County Courthouse (100 S Center St, Archer City, TX 76351)
- Jack County Courthouse (100 N Main St, Jacksboro, TX 76458)

Rest Stop:

- DK Gas Station (1003 E Omega St, Henrietta, TX 76365)

Extra stops:

-

End Point: (~12:20p): Neri's Firehouse Restaurant and Take Out (111 E Archer St, Jacksboro, TX 76458)

<https://www.nerisfirehouserestaurant.com/>

<https://maps.app.goo.gl/h4rZ8REB2S8AStLq5>

Total Trip Length: 167 miles; 3 hours, 30 minutes (with stops included)

Tour Leader: Raymond Mimick (White 2008 535i, E60 body style) 817-999-0078

FRS/GMRS Radio: **20-24; 462.6750 MHz;** CTCSS privacy (R-CTS and T-CTS) **151.4 Hz**

Special Notes:

- You are welcome to do your own thing, just let the tour leader and tail gunner know your plans so we can change your position in the group and/or communicate the changes to those following you.



Turn-by-Turn




The numbers in the left-hand column indicate how far between each step is. All numbered way points are AFTER any turn.


[inRoute](#)



Route	Decatur Montague Clay Jack Sun Aug 2024b
Distance	167 mi
Expected Travel Time	2hrs, 48min
Route Type	Driving

Route: Decatur Montague Clay Jack Sun Aug 2024b

	Decatur Square 213 W Main St Decatur TX 76234 United States Depart: Thu, 8/15/24, 7:25 PM (CDT) Next: N FM 730 From here: 16 mi, 18min
0 ft	Proceed to the route
95 ft	Turn right onto S Holman St
53 ft	Turn right onto W Main St
240 ft	Turn left onto N State St
257 ft	Turn right onto N FM 51
152 ft	Turn left onto N Trinity St
16 mi	The waypoint is on your right
	N FM 730 Forestburg TX 76239 United States Arrive: Thu, 8/15/24, 7:44 PM (CDT) From Start: 16 mi, 18min Next: Montague County Courthouse From here: 23 mi, 24min
1 mi	Turn left onto FM-455

7.5 mi	Turn left onto FM-455
14 mi	Turn right onto SH-59
0.4 mi	Turn right onto SH-59
262 ft	The waypoint is on your left. Then, turn around when possible.
	<p>Montague County Courthouse 11339 SH-59 Montague TX 76251 United States Arrive: Thu, 8/15/24, 8:09 PM (CDT) From Start: 40 mi, 43min</p> <p>Next: 8684 US-81 From here: 12 mi, 12min</p>
11 mi	Turn right onto US-81
0.3 mi	The waypoint is on your right
	<p>8684 US-81 Bowie TX 76230 United States Arrive: Thu, 8/15/24, 8:21 PM (CDT) From Start: 51 mi, 55min</p> <p>Next: Clay County Courthouse From here: 25 mi, 22min</p>
9.6 mi	Take a slight right turn
906 ft	Turn left onto US-82
15 mi	Turn right onto S Main St
316 ft	Turn right onto W Gilbert St
155 ft	The waypoint is on your left. Then, turn right.
	<p>Clay County Courthouse 100 N Bridge St Henrietta TX 76365 United States Arrive: Thu, 8/15/24, 8:44 PM (CDT) From Start: 76 mi, 1hr, 18min</p>

	Next: Wichita County Courthouse From here: 20 mi, 18min
469 ft	Turn right onto W Omega St
1.2 mi	Merge onto US-287 N
18 mi	Take the exit toward M P E C, 6th St
0.6 mi	Turn right
164 ft	The waypoint is on your right. Then, turn right.
	<p>Wichita County Courthouse 900 Seventh St Wichita Falls TX 76301 United States Arrive: Thu, 8/15/24, 9:03 PM (CDT) From Start: 96 mi, 1hr, 37min</p> <p>Next: Archer County Courthouse and Jail From here: 26 mi, 27min</p>
26 ft	Turn right onto Travis St
627 ft	Turn left onto Fifth St
0.5 mi	Turn left onto Holliday St
162 ft	Keep left to merge onto US-287 South toward US-82 East
0.7 mi	Continue onto US-281 S toward Jacksboro, Texarkana
1.1 mi	Keep left on US-281 S toward Archer City, Jacksboro
2.4 mi	Take the exit onto SH-79 South toward Archer City, FM-369 West
0.5 mi	Keep right onto SH-79 S toward Archer City, SH-473 Loop
0.2 mi	Turn left onto Archer City Hwy
20 mi	Turn left onto E Main St
304 ft	Turn right onto S Sycamore St

175 ft	The waypoint is on your right. Then, turn right.
	<p>Archer County Courthouse and Jail 100 S Center St Archer City TX 76351 United States Arrive: Thu, 8/15/24, 9:31 PM (CDT) From Start: 122 mi, 2hrs, 5min</p> <p>Next: Jack County Courthouse From here: 45 mi, 43min</p>
151 ft	Turn right onto S Center St
309 ft	Turn right onto E Main St
11 mi	Turn right onto US-281
26 mi	Keep left onto US-281 S
7.5 mi	Turn left onto E Archer St
371 ft	Turn right onto N Church St
189 ft	The destination is on your right
	<p>Jack County Courthouse 100 N Main St Jacksboro TX 76458 United States Arrive: Thu, 8/15/24, 10:14 PM (CDT) Completed: 167 mi, 2hrs, 48min</p>

Maps

