



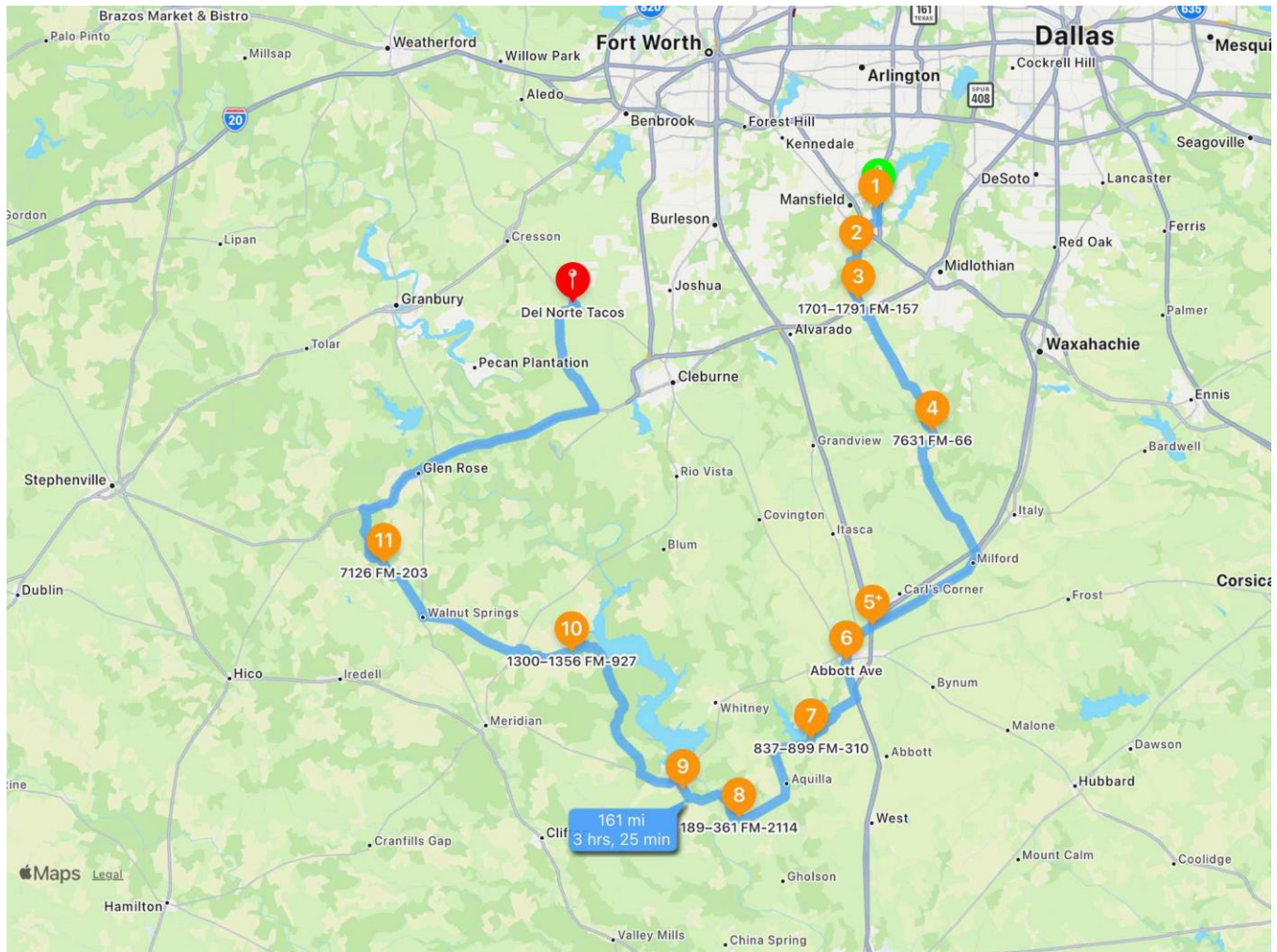
BMW Car Club
of America
Lone Star Chapter



Hair of the Dog – New Year's Day Drive

Wednesday January 1st, 2025

The Hair of the Dog is a drink concoction to help get over a hangover that includes more alcohol to help overcome the lingering effects. The Houston Chapter started this concept many years ago and after participating with them in 2014, the Lone Star Chapter has made this an annual event.



Starting Point (9:00a): Wednesday, 01/01/2025 Mansfield's Kroger Marketplace (3300 E Broad St, Mansfield, TX76063). We'll park near Starbucks but on the Kroger-side of the parking lot. It will be a little chilly, so if you don't see us outside, check inside Starbucks.

Waiver: <https://ews.bmwcca.org/sign/01jgeqap7vepnfeypn21sebny4>



Stops:

- Buc-ees of Hillsboro (165 US-77, Hillsboro, TX 76645)

End Point: (~12:45p): Del Norte Tacos (101 E State Hwy 171, Godley, TX 76044)

<https://www.delnortetacos.com/>

Total Trip Length: 161 miles;

Tour Leader: Raymond Mimick (2008 535i White) 817-999-0078

FRS/GMRS Radio: **20-24; 462.6750 MHz**; CTCSS privacy (R-CTS and T-CTS) **151.4 Hz**



Special Notes:




- This route was based on a 2018 route but shortened to provide a better lunch-time arrival.
- There is one small section of road we have not traveled as a group as yet.





Trip Odometer and Turn-by-Turn




The numbers in the left-hand column indicate how far between each step is. All numbered way points are AFTER any turn. The numbers on the map represent “Waypoints” – a mechanism used to force the route a specific direction. Those with a “+” mean that we will wait some amount of time at the location.



<https://maps.app.goo.gl/gaT2z9Bx58ar9EGT8>

	Kroger Marketplace 3300 E Broad St Mansfield TX 76063 United States Depart: Tue, 12/31/24, 9:55 AM (CST) Next: N State Highway 360 From here: 1.1 mi, 2min
0 ft	Proceed to the route
476 ft	Turn right onto N State Highway 360
1 mi	Arrive at the waypoint
	N State Highway 360 Mansfield TX 76063 United States Arrive: Tue, 12/31/24, 9:57 AM (CST) From Start: 1.1 mi, 2min Next: 5401–5473 FM-157 From here: 5.5 mi, 8min

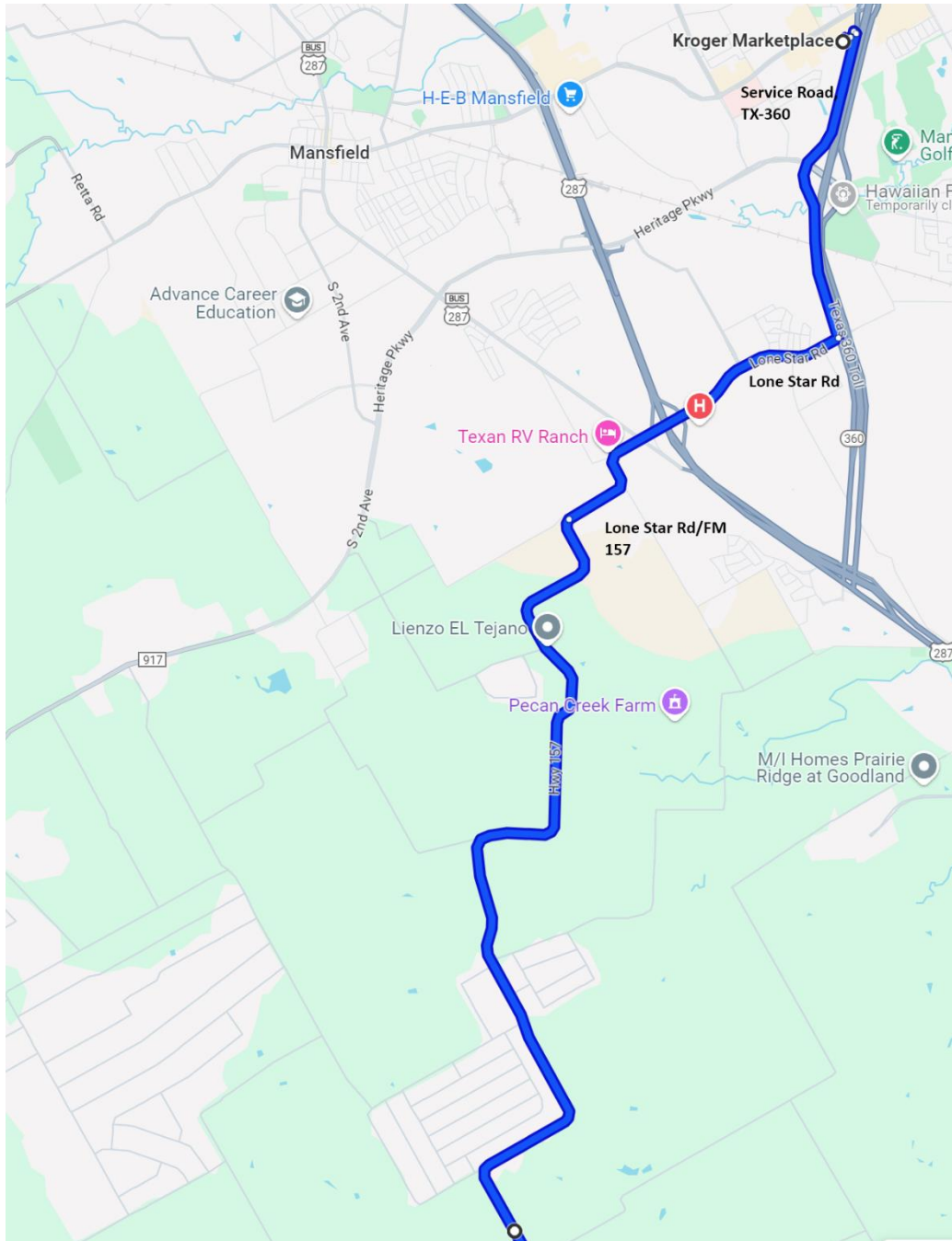
1.1 mi	Turn right onto Lone Star Rd
4.5 mi	Arrive at the waypoint
	<p>5401–5473 FM-157 Venus TX 76084 United States</p> <p>Arrive: Tue, 12/31/24, 10:06 AM (CST)</p> <p>From Start: 6.6 mi, 10min</p> <p>Next: 1701–1791 FM-157</p> <p>From here: 4.8 mi, 5min</p>
4.8 mi	The waypoint is on your left
	<p>1701–1791 FM-157 Venus TX 76084 United States</p> <p>Arrive: Tue, 12/31/24, 10:11 AM (CST)</p> <p>From Start: 11 mi, 16min</p> <p>Next: 7631 FM-66</p> <p>From here: 14 mi, 18min</p>
1.6 mi	Turn left onto FM-157
10 mi	Turn right onto N Main St
0.8 mi	Turn left onto FM-66
1.4 mi	Arrive at the waypoint
	<p>7631 FM-66 Maypearl TX 76064 United States</p> <p>Arrive: Tue, 12/31/24, 10:30 AM (CST)</p> <p>From Start: 25 mi, 35min</p> <p>Next: Buc-ee's</p> <p>From here: 24 mi, 26min</p>
2 mi	Turn left onto FM-308
11 mi	Turn right onto S US Highway 77
11 mi	Turn right into the parking lot
609 ft	Arrive at the waypoint

	<p>Buc-ee's</p> <p>165 US-77 Hillsboro TX 76645 United States</p> <p>Arrive: Tue, 12/31/24, 10:56 AM (CST)</p> <p>From Start: 49 mi, 1hr, 1min</p>
	<p>Layover: 20min</p> <p>Depart: Tue, 12/31/24, 11:16 AM (CST)</p> <p>Next: Abbott Ave</p> <p>From here: 4.1 mi, 7min</p>
948 ft	Turn right onto SH-579 Spur S
4 mi	Arrive at the waypoint
	<p>Abbott Ave Hillsboro TX 76645 United States</p> <p>Arrive: Tue, 12/31/24, 11:23 AM (CST)</p> <p>From Start: 53 mi, 1hr, 28min</p> <p>Next: 837–899 FM-310</p> <p>From here: 9.2 mi, 11min</p>
2 mi	Continue onto Abbott Ave
976 ft	Keep right toward FM-310
1.2 mi	Turn right onto Patton Mill Rd
5.8 mi	The waypoint is on your right
	<p>837–899 FM-310 Hillsboro TX 76645 United States</p> <p>Arrive: Tue, 12/31/24, 11:35 AM (CST)</p> <p>From Start: 63 mi, 1hr, 39min</p> <p>Next: 189–361 FM-2114</p> <p>From here: 12 mi, 12min</p>
3.5 mi	Turn left onto FM-933
4 mi	Take a slight right turn onto FM-1304
4.5 mi	The waypoint is on your right

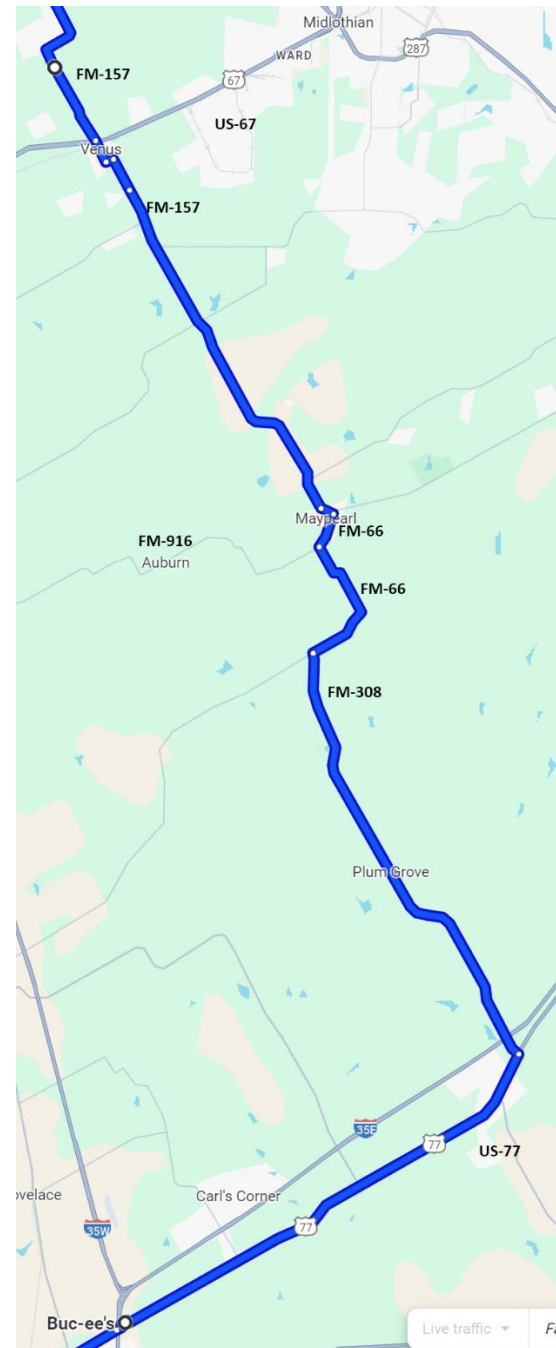
	<p>189–361 FM-2114 Aquilla TX 76622 United States Arrive: Tue, 12/31/24, 11:47 AM (CST) From Start: 75 mi, 1hr, 52min</p> <p>Next: 6612–6654 FM-56 From here: 6.6 mi, 7min</p>
6.6 mi	Arrive at the waypoint
	<p>6612–6654 FM-56 Clifton TX 76634 United States Arrive: Tue, 12/31/24, 11:55 AM (CST) From Start: 81 mi, 2hrs</p> <p>Next: 1300–1356 FM-927 From here: 20 mi, 20min</p>
1.2 mi	Turn left onto SH-22
3.5 mi	Turn right onto FM-56
13 mi	Turn left onto FM-927
2.2 mi	The waypoint is on your left
	<p>1300–1356 FM-927 Morgan TX 76671 United States Arrive: Tue, 12/31/24, 12:15 PM (CST) From Start: 101 mi, 2hrs, 20min</p> <p>Next: 7126 FM-203 From here: 20 mi, 23min</p>
5 mi	Turn left onto SH-174
0.3 mi	Turn right onto Mary St
9 mi	Turn right onto Third St
0.6 mi	Turn left onto FM-203
5.4 mi	The waypoint is on your right

	<p>7126 FM-203 Glen Rose TX 76043 United States</p> <p>Arrive: Tue, 12/31/24, 12:38 PM (CST)</p> <p>From Start: 121 mi, 2hrs, 43min</p> <p>Next: Del Norte Tacos</p> <p>From here: 40 mi, 42min</p>
5.9 mi	Turn right onto US-67
22 mi	Turn left onto FM-2331
5.8 mi	Turn left onto FM-4
0.8 mi	Turn right onto FM-2331
4.3 mi	Turn left onto SH-171
0.3 mi	Turn left
47 ft	The destination is on your left
	<p>Del Norte Tacos</p> <p>101 E Hwy 171 Godley TX 76044 United States</p> <p>Arrive: Tue, 12/31/24, 1:20 PM (CST)</p> <p>Completed: 161 mi, 3hrs, 25min</p>

Maps



Hair of the Dog 2025



Page 8 of 12



