

Sept 2024 Courthouse Tour

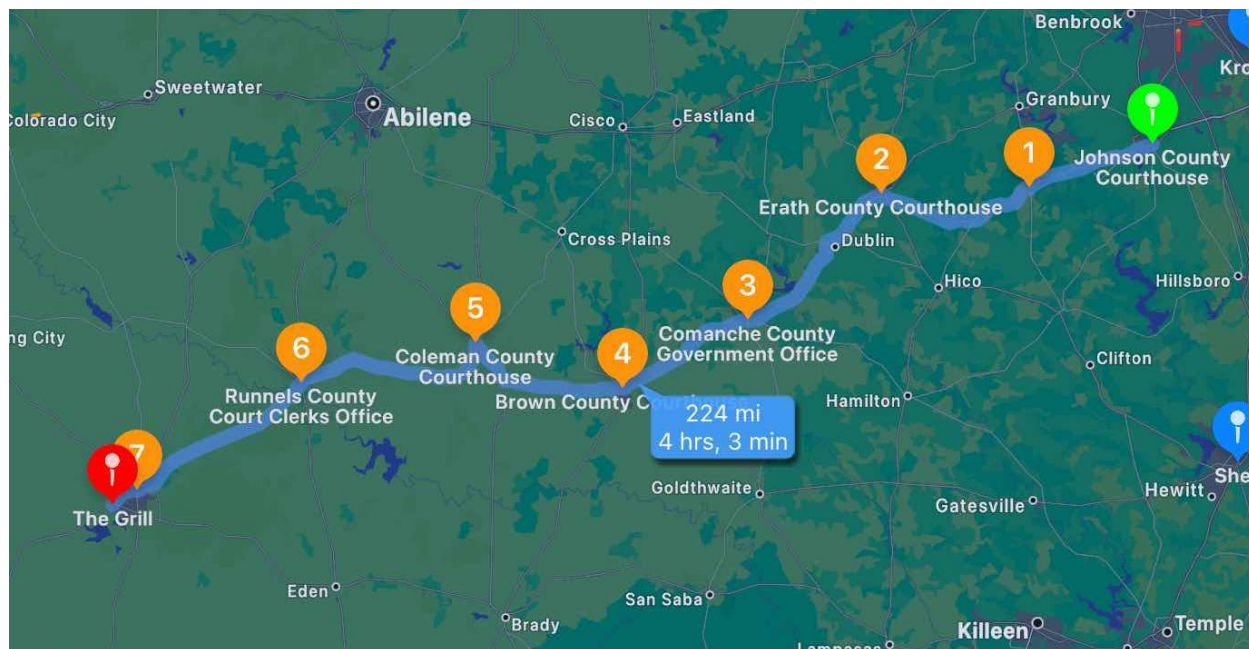
September 7th and September 8th

This trip was not done with the group. Raymond Mimick and Phil Adkins did a pre-drive, but we were trying to see if it could be done as a 1-day trip. We made it to Brownswood for lunch and went to Colman County and then returned to DFW. It was a long trip for a one-day trip, and we were trying to really decide if a 2-day trip would really make it worthwhile.

The original destination was to be San Angelo, TX

Counties: Johnson, Somervell, Erath, Commanche, Brown, Coleman, Runnels, Tom Green, Concho, McCulloch, San Saba, Mills, Hamilton, Glen Rose and Johnson

Part 1







Step-by-Step



| | |
|----------------------|-------------------|
| Route | San Angelo Part 1 |
| Distance | 224 mi |
| Expected Travel Time | 4hrs, 3min |



| | |
|------------|---------|
| Route Type | Driving |
|------------|---------|


Route: San Angelo Part 1

| | |
|---|--|
|  | <p>Johnson County Courthouse 2 N Main St Cleburne TX 76031 United States Depart: Sat, 9/6/25, 9:48 AM (CDT)</p> <p>Next: Somervell County Historic From here: 24 mi, 31min</p> |
| 0 ft | Proceed to the route |
| 146 ft | Turn left onto E Chambers St |
| 277 ft | Turn left onto N Caddo St |
| 283 ft | Turn left onto E Henderson St |
| 3.3 mi | Turn left onto W Henderson St |
| 0.4 mi | Merge onto W US Highway 67 |
| 20 mi | Turn left onto Live Oak St |
| 0.3 mi | The waypoint is on your right |
|  | <p>Somervell County Historic 107 SW Vernon St Glen Rose TX 76043 United States Arrive: Sat, 9/6/25, 10:19 AM (CDT) From Start: 24 mi, 31min</p> <p>Next: Erath County Courthouse From here: 30 mi, 32min</p> |
| 827 ft | Turn right onto Hereford St |
| 0.3 mi | Turn left onto SW Big Bend Trail |
| 29 mi | Turn left onto E South Loop |

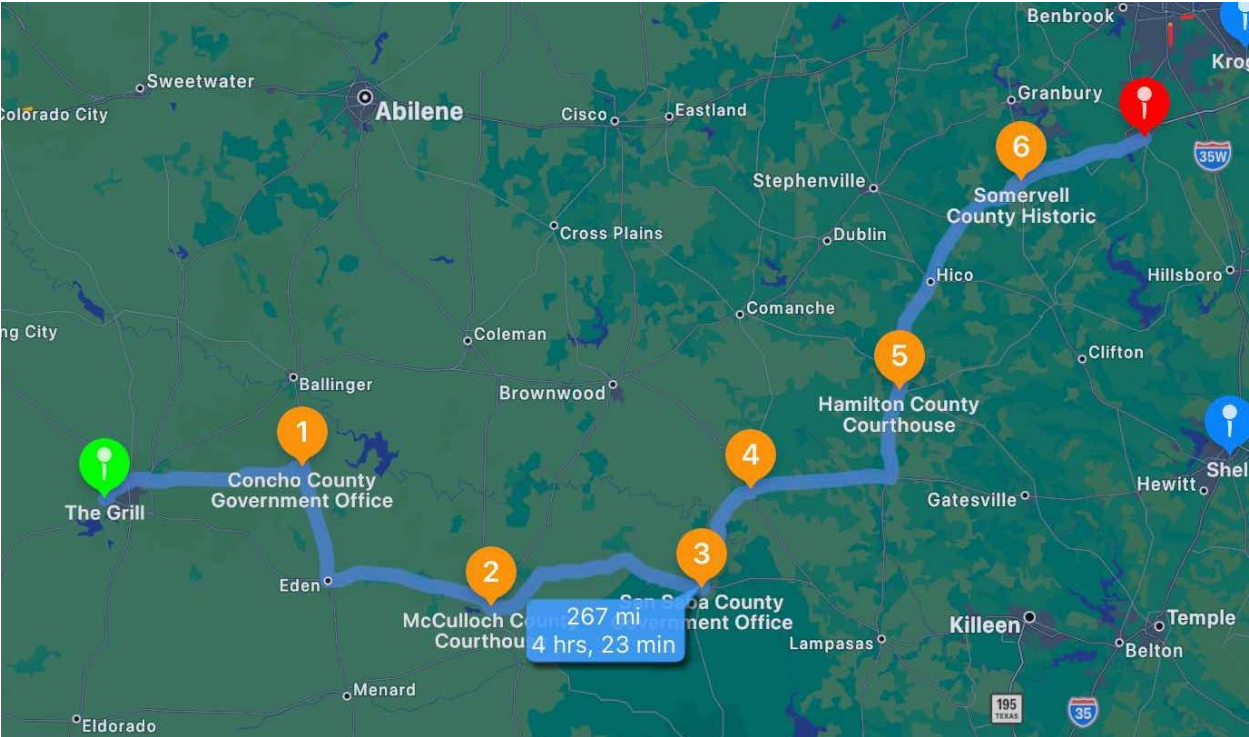
| | |
|---|--|
| 0.2 mi | Turn right onto S Graham St |
| 0.6 mi | Turn left |
| 129 ft | The waypoint is on your right. Then, turn right. |
|  | <p>Erath County Courthouse 100 W Washington St Stephenville TX 76401 United States Arrive: Sat, 9/6/25, 10:51 AM (CDT) From Start: 54 mi, 1hr, 3min</p> <p>Next: Comanche County Government Office From here: 35 mi, 39min</p> |
| 134 ft | Turn left onto W Washington St |
| 35 mi | Turn right onto N Austin St |
| 180 ft | Turn left |
| 62 ft | Turn left |
| 205 ft | The waypoint is on your right |
|  | <p>Comanche County Government Office 101 W Central Ave Comanche TX 76442 United States Arrive: Sat, 9/6/25, 11:30 AM (CDT) From Start: 89 mi, 1hr, 42min</p> <p>Next: Brown County Courthouse From here: 26 mi, 27min</p> |
| 193 ft | Turn left |
| 54 ft | Turn left onto N Houston St |
| 183 ft | Turn right onto W Central Ave |
| 25 mi | Turn left onto CC Woodson Rd |

| | |
|---|--|
| 0.9 mi | Take a slight right turn onto S Broadway St |
| 0.3 mi | The waypoint is on your right |
|  | <p>Brown County Courthouse 200 S Broadway St Brownwood TX 76801 United States Arrive: Sat, 9/6/25, 11:58 AM (CDT) From Start: 115 mi, 2hrs, 10min</p> <p>Next: Coleman County Courthouse From here: 31 mi, 32min</p> |
| 119 ft | Turn right onto N Center Ave |
| 747 ft | Turn right onto N Main St |
| 0.3 mi | Turn left onto W Commerce St |
| 30 mi | Turn left onto Lackland St |
| 465 ft | Turn left |
| 504 ft | Arrive at the waypoint. Then, turn around when possible. |
|  | <p>Coleman County Courthouse 100 W Liveoak St Coleman TX 76834 United States Arrive: Sat, 9/6/25, 12:31 PM (CDT) From Start: 146 mi, 2hrs, 43min</p> <p>Next: Runnels County Court Clerks Office From here: 37 mi, 34min</p> |
| 504 ft | Turn right onto Lackland St |
| 465 ft | Turn right onto N Colorado St |
| 0.3 mi | Turn right onto N Colorado St |
| 0.6 mi | Turn right onto E Walnut St |

| | |
|---|--|
| 371 ft | Turn left onto S Commercial Ave |
| 6 mi | Keep right onto US-67 |
| 30 mi | Turn left |
| 65 ft | The waypoint is on your right. Then, turn around when possible. |
|  | <p>Runnels County Court Clerks Office 613 Hutchings Ave, Unit 106 Ballinger TX 76821 United States Arrive: Sat, 9/6/25, 1:05 PM (CDT) From Start: 182 mi, 3hrs, 17min</p> <p>Next: Tom Green County Courthouse From here: 36 mi, 35min</p> |
| 65 ft | Turn left onto Hutchings Ave |
| 35 mi | Take the exit toward Bus US-67, Main St |
| 0.4 mi | Turn left onto N Main St |
| 0.6 mi | Turn right onto E Harris Ave |
| 0.5 mi | The waypoint is on your left |
|  | <p>Tom Green County Courthouse 112 W Beauregard Ave San Angelo TX 76903 United States Arrive: Sat, 9/6/25, 1:40 PM (CDT) From Start: 219 mi, 3hrs, 52min</p> <p>Next: The Grill From here: 5.8 mi, 10min</p> |
| 0.2 mi | Turn right onto N Koenigheim St |
| 0.5 mi | Turn left onto W Seventh St |
| 0.6 mi | Keep left to merge onto US-67 South |

| | |
|---|--|
| 2.7 mi | Take the exit onto US-67 South toward Mertzon |
| 1.4 mi | Turn right onto Sherwood Way |
| 0.4 mi | Turn left onto Southland Blvd |
| 345 ft | Turn right |
| 680 ft | Arrive at the destination |
|  | <p>The Grill</p> <p>5769 Sherwood Way San Angelo TX 76901 United States</p> <p>Arrive: Sat, 9/6/25, 1:51 PM (CDT)</p> <p>Completed: 224 mi, 4hrs, 3min</p> |

Part 2







Step-by-Step



| | |
|-------|-------------------|
| Route | San Angelo Part 2 |
|-------|-------------------|


| | |
|----------------------|-------------|
| Distance | 267 mi |
| Expected Travel Time | 4hrs, 23min |
| Route Type | Driving |

Route: San Angelo Part 2

| | |
|---|--|
|  | <p>The Grill 5769 Sherwood Way San Angelo TX 76901 United States Depart: Sat, 9/6/25, 9:48 AM (CDT)</p> <p>Next: Concho County Government Office From here: 38 mi, 38min</p> |
| 0 ft | Proceed to the route |
| 40 ft | Turn left |
| 69 ft | Turn left |
| 354 ft | Take a slight right turn onto Sherwood Way |
| 0.6 mi | Take a slight right turn toward US-67 North |
| 7.5 mi | Take the exit toward Pulliam St, FM-380 |
| 1.3 mi | Turn left onto Pulliam St |
| 28 mi | Turn left onto Roberts Ave |
| 139 ft | The waypoint is on your right. Then, turn around when possible. |
|  | <p>Concho County Government Office 152 Roberts Ave Paint Rock TX 76866 United States Arrive: Sat, 9/6/25, 10:26 AM (CDT) From Start: 38 mi, 38min</p> <p>Next: McCulloch County Courthouse From here: 52 mi, 44min</p> |

| | |
|---|--|
| 0.3 mi | Continue onto Grassmeyer St |
| 20 mi | Turn left onto W Broadway St |
| 31 mi | Turn left onto Brady Country Club Dr |
| 652 ft | The waypoint is on your right. Then, turn around when possible. |
|  | <p>McCulloch County Courthouse 199 Brady Country Club Dr Brady TX 76825 United States Arrive: Sat, 9/6/25, 11:11 AM (CDT) From Start: 90 mi, 1hr, 22min</p> <p>Next: San Saba County Government Office From here: 43 mi, 42min</p> |
| 652 ft | Turn left onto San Angelo Hwy |
| 0.4 mi | Turn left onto W White St |
| 0.9 mi | Turn left onto N Bridge St |
| 0.4 mi | Turn right onto County Road 417 |
| 41 mi | Turn right onto S Live Oak St |
| 290 ft | Turn right onto E Commerce St |
| 148 ft | The waypoint is on your right |
|  | <p>San Saba County Government Office 500 E Wallace St, Unit 201 San Saba TX 76877 United States Arrive: Sat, 9/6/25, 11:53 AM (CDT) From Start: 133 mi, 2hrs, 5min</p> <p>Next: Mills County Government Office From here: 22 mi, 21min</p> |
| 450 ft | Turn right onto S High St |

| | |
|---|---|
| 21 mi | Turn left onto US-183 |
| 0.2 mi | Turn left onto Fifth St |
| 172 ft | The waypoint is on your right. Then, turn around when possible. |
|  | <p>Mills County Government Office 1011 Fourth St Goldthwaite TX 76844 United States Arrive: Sat, 9/6/25, 12:15 PM (CDT) From Start: 154 mi, 2hrs, 27min</p> <p>Next: Hamilton County Courthouse From here: 41 mi, 38min</p> |
| 172 ft | Turn left onto Fisher St |
| 366 ft | Turn right onto Fourth St |
| 0.5 mi | Keep right onto US-84 |
| 24 mi | Take a slight right turn onto US-281 N |
| 720 ft | Turn left onto US-281 N |
| 16 mi | Turn right onto E Main St |
| 358 ft | Turn left onto N Bell St |
| 194 ft | Turn left |
| 46 ft | Turn left |
| 468 ft | The waypoint is on your right |
|  | <p>Hamilton County Courthouse 102 N Rice St Hamilton TX 76531 United States Arrive: Sat, 9/6/25, 12:54 PM (CDT) From Start: 196 mi, 3hrs, 6min</p> |

| | |
|---|--|
| | Next: Somervell County Historic From here: 47 mi, 47min |
| 248 ft | Turn left |
| 48 ft | Turn left onto E Henry St |
| 196 ft | Turn right onto N Rice St |
| 21 mi | Turn right onto N Second St |
| 0.3 mi | Turn left onto Cedar St |
| 26 mi | Turn right onto Live Oak St |
| 0.3 mi | The waypoint is on your right. Then, turn around when possible. |
|  | <p>Somervell County Historic 107 SW Vernon St Glen Rose TX 76043 United States Arrive: Sat, 9/6/25, 1:41 PM (CDT) From Start: 243 mi, 3hrs, 53min</p> <p>Next: Johnson County Courthouse Historical Marker From here: 24 mi, 29min</p> |
| 0.3 mi | Turn right onto NE Big Bend Trail |
| 20 mi | Take the exit onto Bus US-67 toward Cleburne |
| 0.5 mi | Keep right onto Bus US-67 North |
| 638 ft | Continue onto W Henderson St |
| 3.1 mi | Turn left onto N Caddo St |
| 283 ft | Turn left onto E Henderson St |
| 277 ft | Turn left onto N Main St |
| 136 ft | The destination is on your left |



Johnson County Courthouse Historical Marker

2 N Main St Cleburne TX 76033 United States

Arrive: Sat, 9/6/25, 2:11 PM (CDT)

Completed: 267 mi, 4hrs, 23min